

# PLAN CADASTRAL

Comuna Stoenești, jud. Argeș


Sector cadastral nr. 12

Scara 1:1000

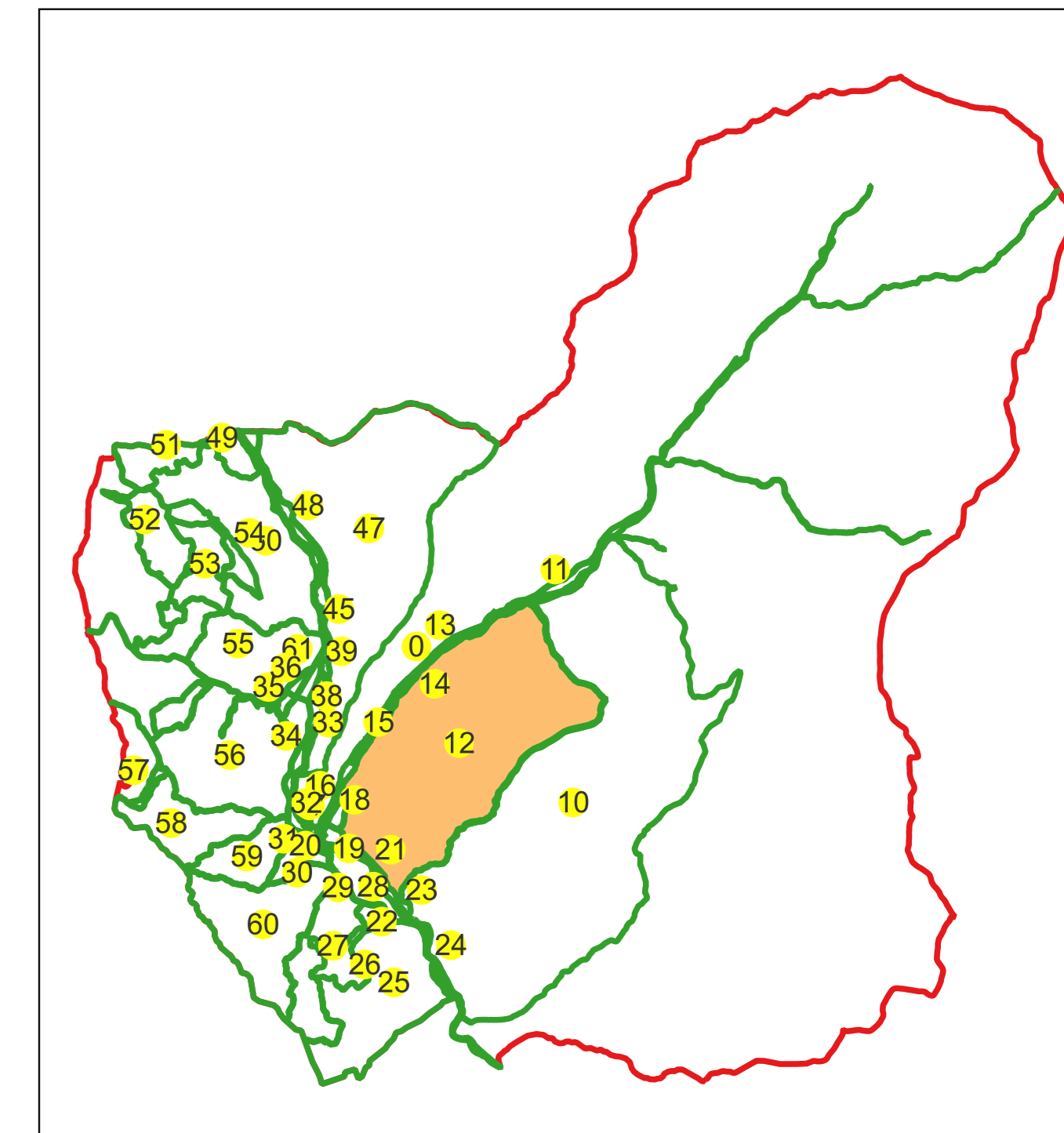
Sistem de proiecție: Stereografic 1970

Planșa nr. 1/17

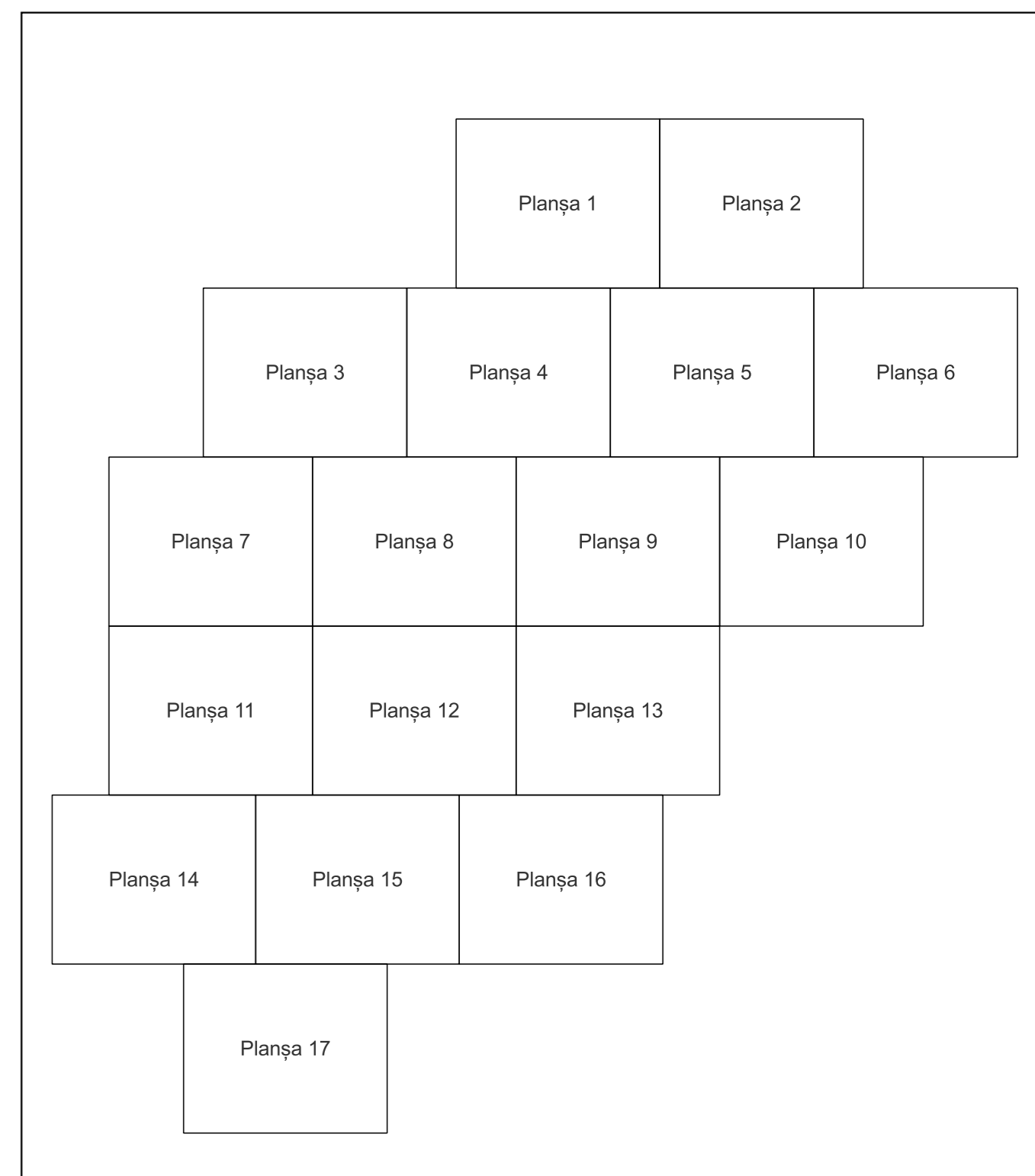
spre publicare



Schema dispunerii sectoarelor cadastrale



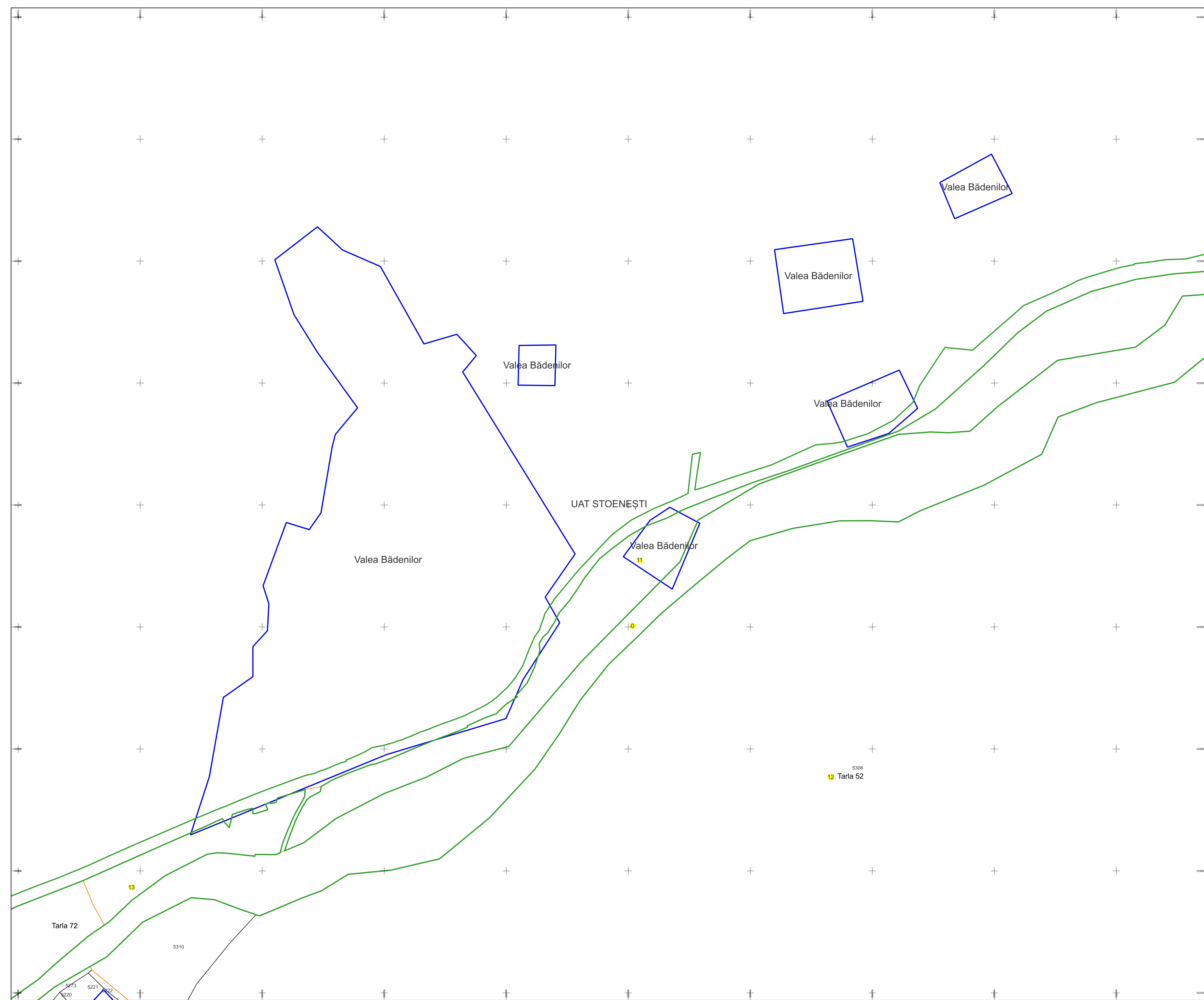
Schema dispunerii planșelor



Legenda	
	LIMITA UAT
	DENUMIRE UAT
	LIMITA SECTOR
	NUMAR SECTOR CADASTRAL
	LIMITA INTRAVILAN
	DENUMIRE INTRAVILAN
	LIMITA CLADIRE
	NUMAR CORP
	LIMITA IMOBIL
	ID IMOBIL
	NUMAR POSTAL
	LIMITA TARLA
	NUMAR TARLA

Semnat electronic de către Ing.  
Mihai-Alexandru Hiruza conform  
împunătorii nr. 154/16.07.2021

Data 11.03.2024



PLAN CADASTRAL

Comuna Stoenеști, jud. Argeș

Sector cadastral nr. 12

Scara 1:1000

Sistem de proiecție: Stereografic 1970

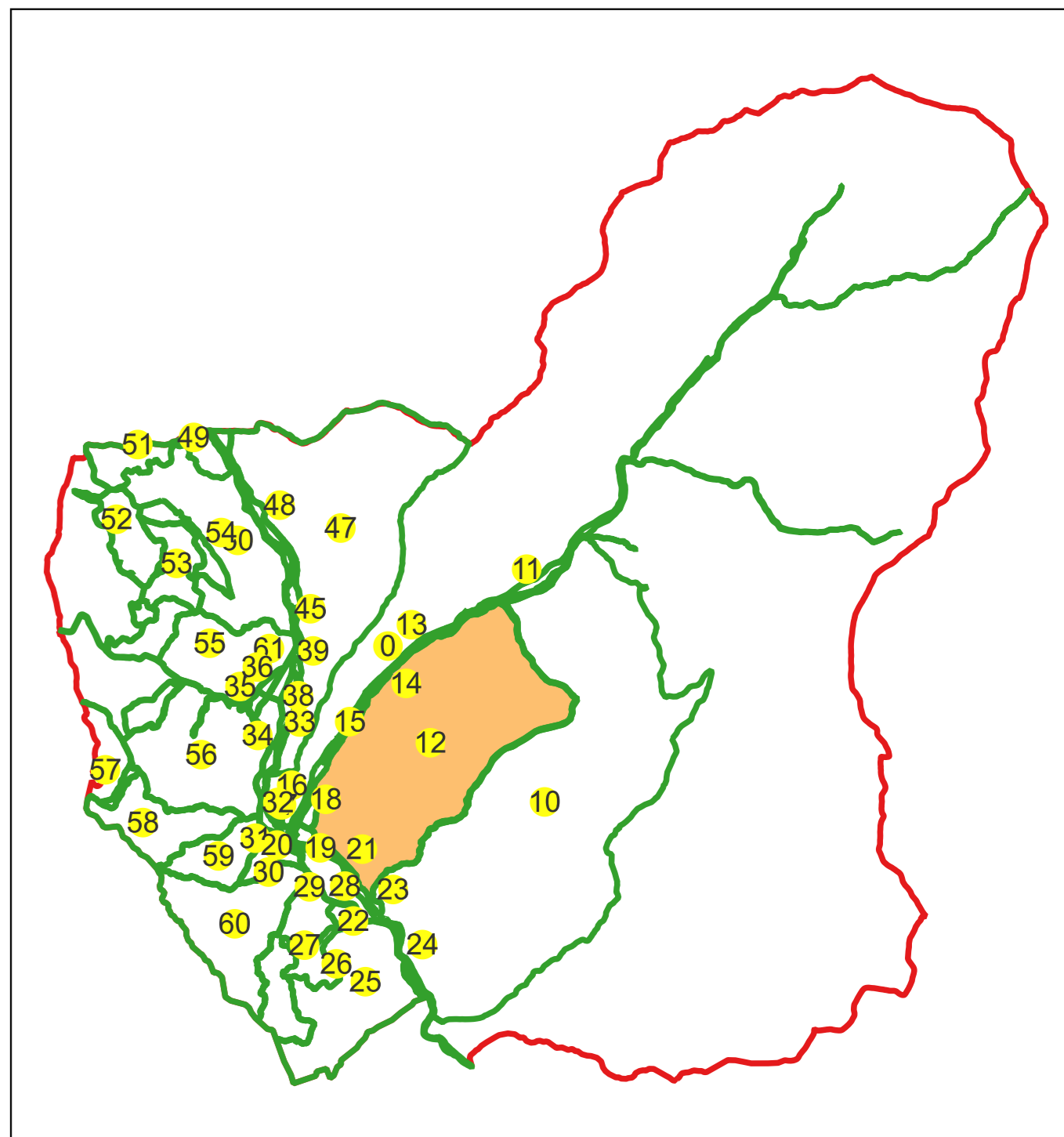
Planșa nr. 2/17

spre publicare

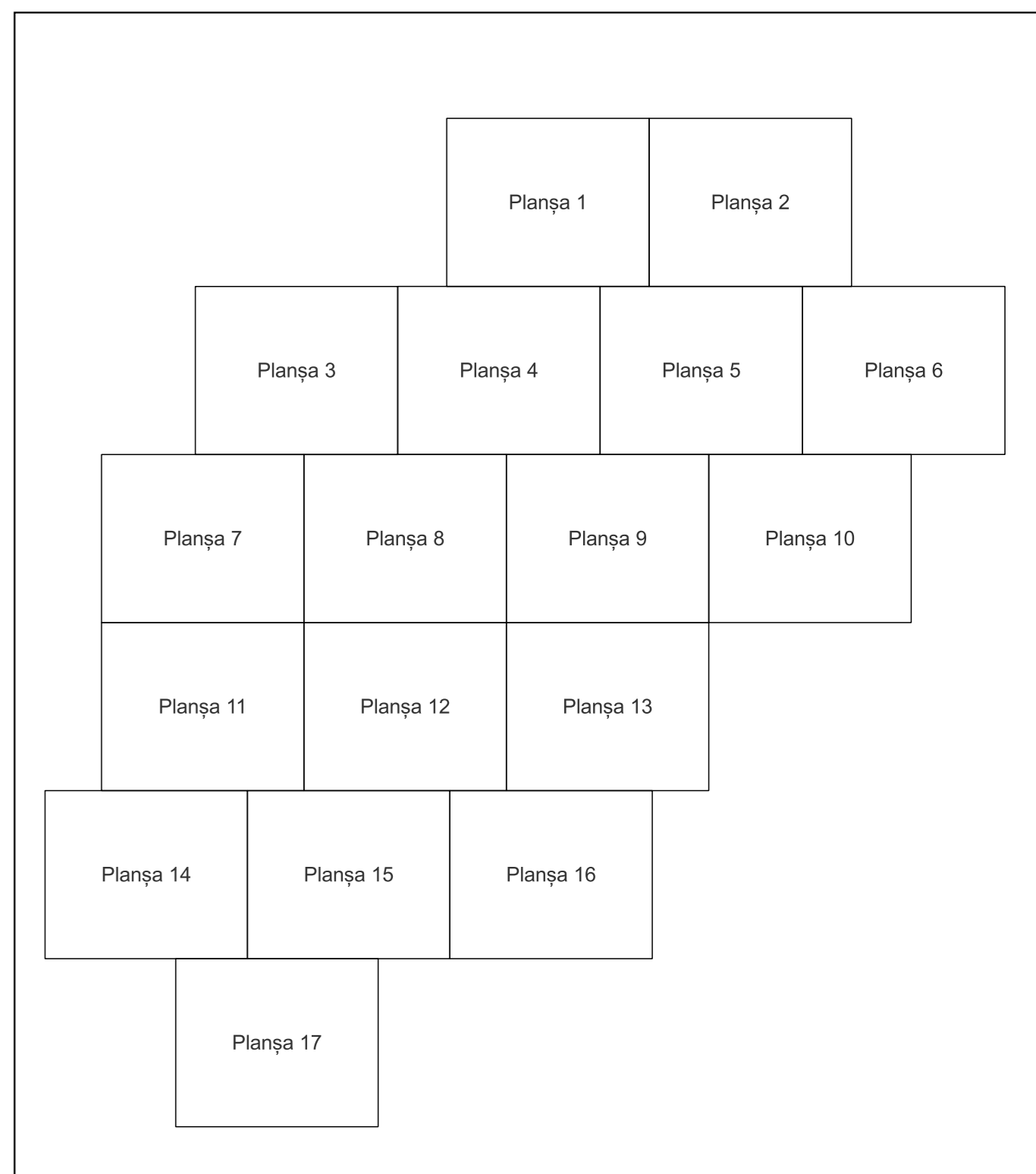
N



Schema dispunerii sectoarelor cadastrale



Schema dispunerii planșelor



Legenda

	LIMITA UAT
	DENUMIRE UAT
	LIMITA SECTOR
	NUMAR SECTOR CADASTRAL
	LIMITA INTRAVILAN
	DENUMIRE INTRAVILAN
	LIMITA CLADIRE
	NUMAR CORP
	LIMITA IMOBIL
	ID IMOBIL
	NUMAR POSTAL
	LIMITA TARLA
	NUMAR TARLA

Semnat electronic de către Ing. Mihai-Alexandru Hiruza conform împuternicirii nr. 154/16.07.2021

Data 11.03.2024

UAT STOENEȘTI

Tarla 52

5306  
12



# PLAN CADASTRAL

Comuna Stoenești, jud. Argeș

Sector cadastral nr. 12

Scara 1:1000

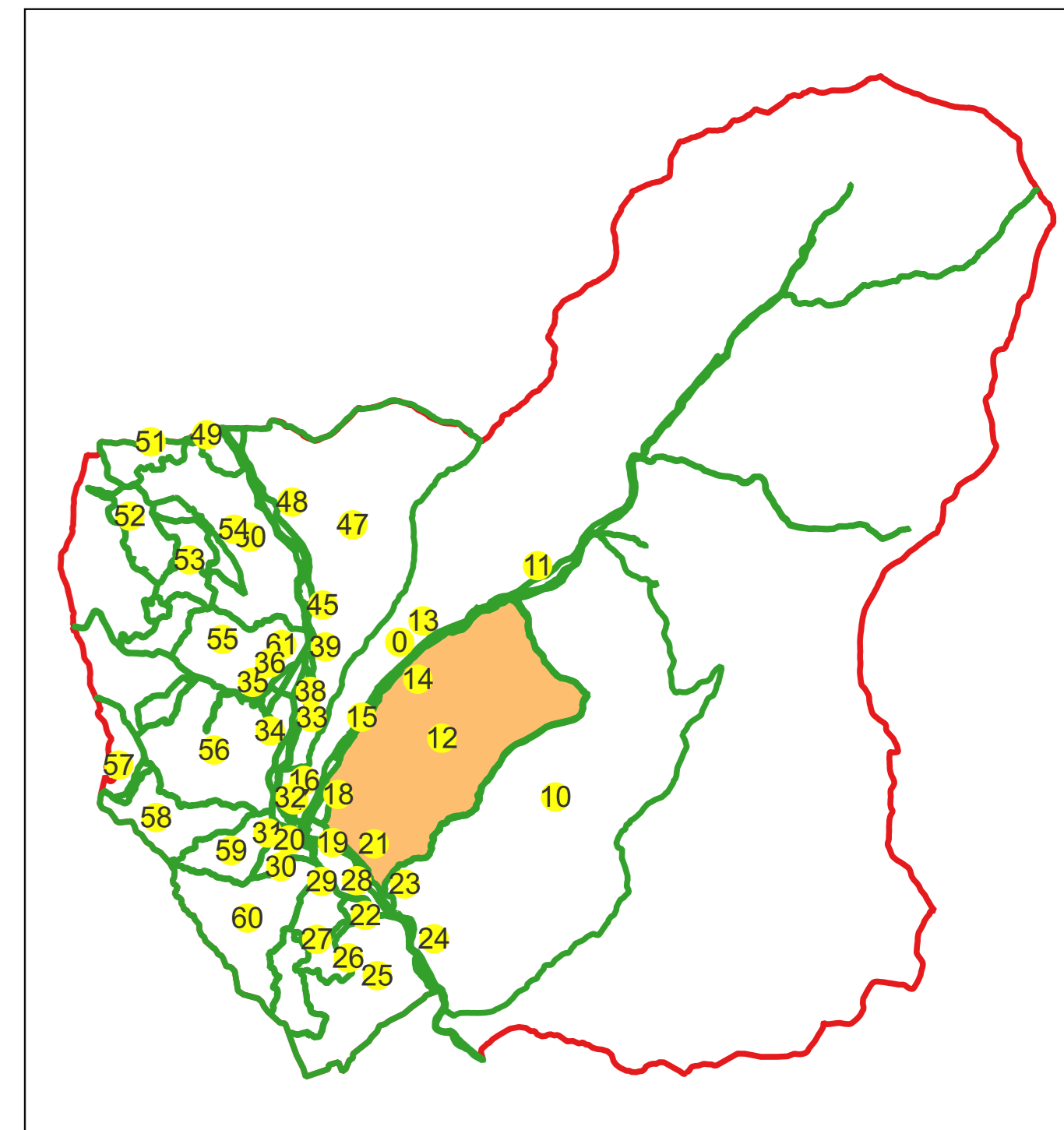
Sistem de proiecție: Stereografic 1970

Planșa nr. 3/17

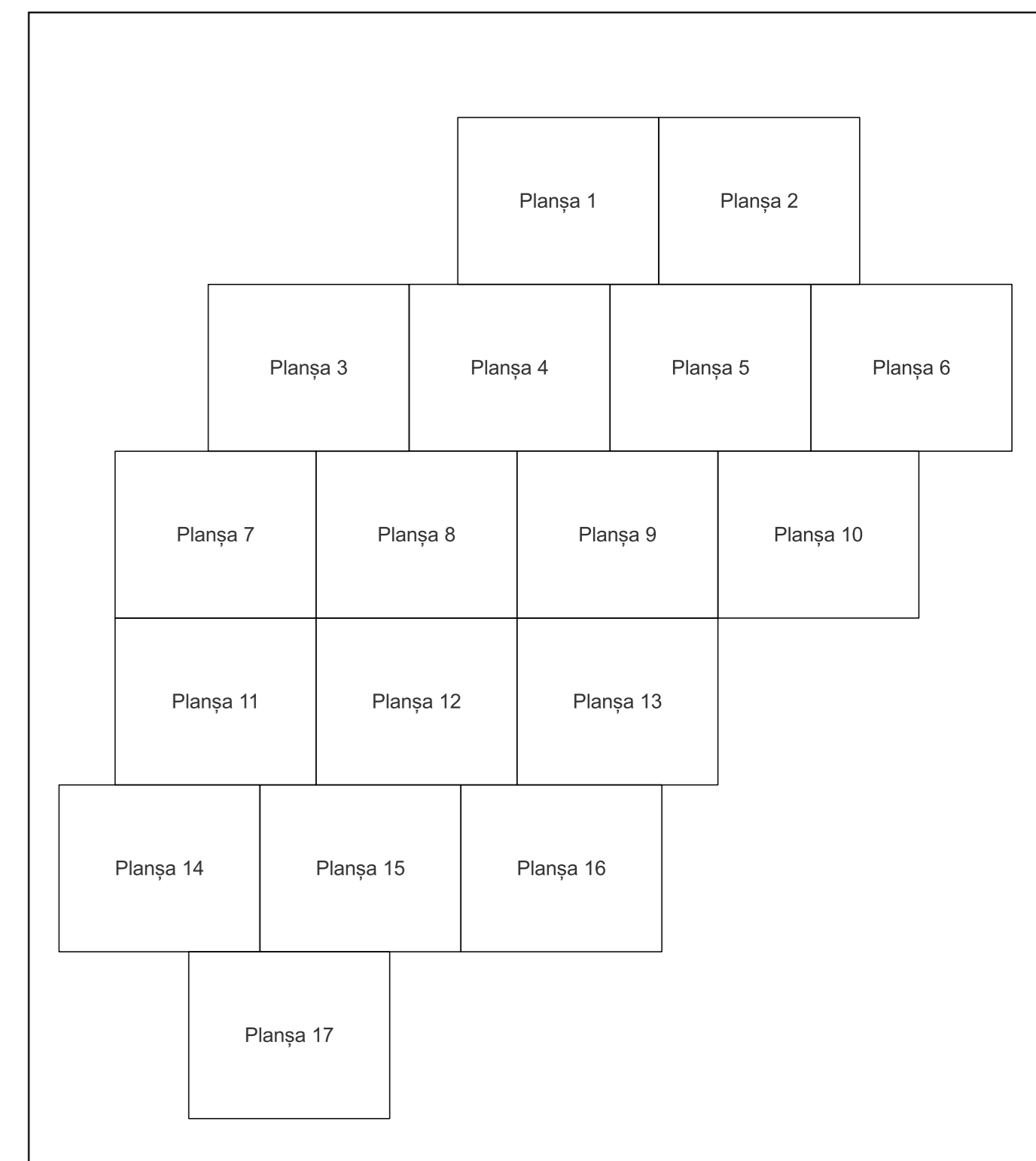
spre publicare



Schema dispunerii sectoarelor cadastrale



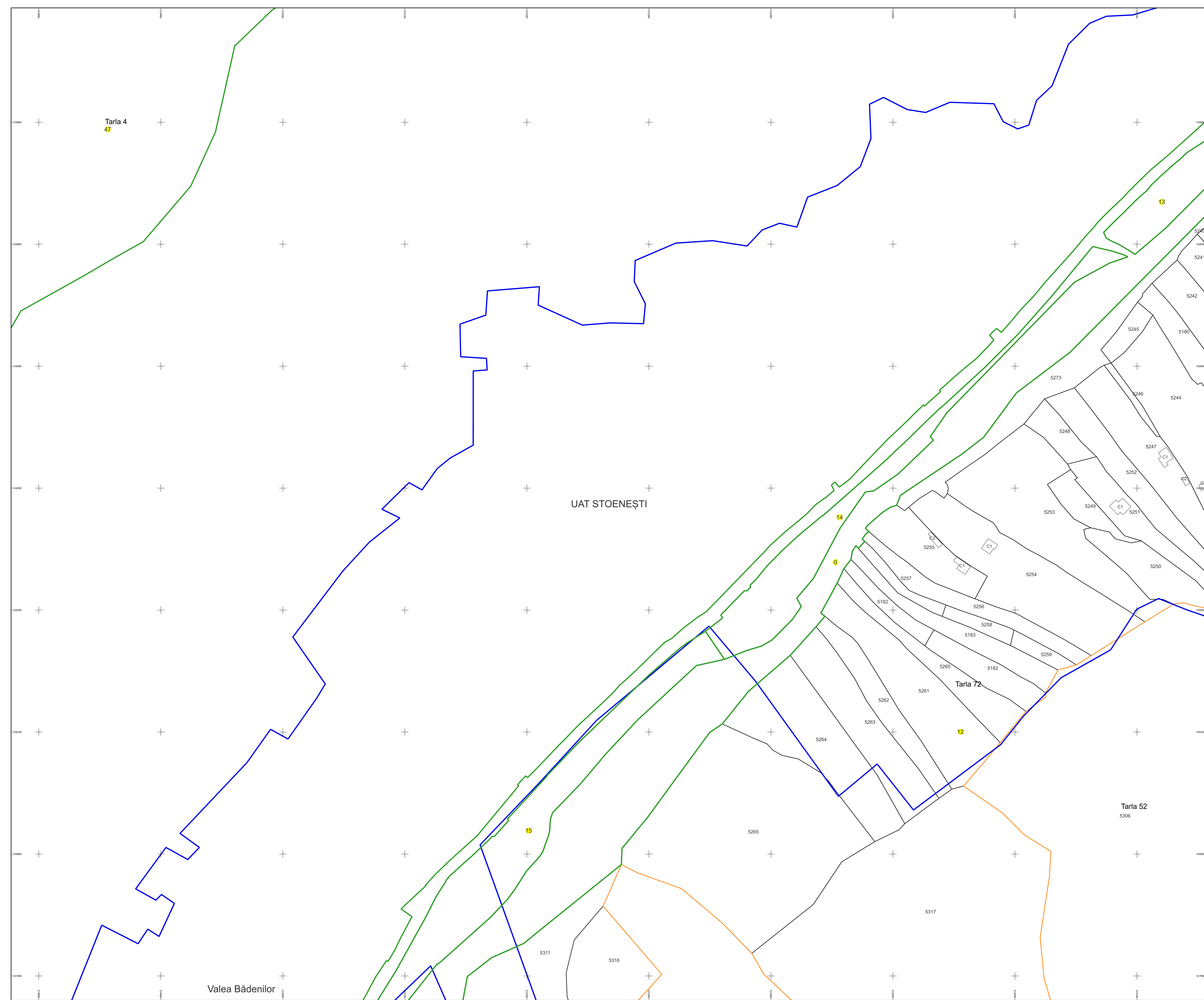
Schema dispunerii planșelor



Legenda	
	LIMITA UAT
	DENUMIRE UAT
	LIMITA SECTOR
	NUMAR SECTOR CADASTRAL
	LIMITA INTRAVILAN
	DENUMIRE INTRAVILAN
	LIMITA CLADIRE
	NUMAR CORP
	LIMITA IMOBIL
	ID IMOBIL
	NUMAR POSTAL
	LIMITA TARLA
	NUMAR TARLA

Semnat electronic de către Ing.  
Mihai-Alexandru Hiruza conform  
împuternicirii nr. 154/16.07.2021

Data 11.03.2024





# PLAN CADASTRAL

Comuna Stoenеști, jud. Argeș

Sector cadastral nr. 12

Scara 1:1000

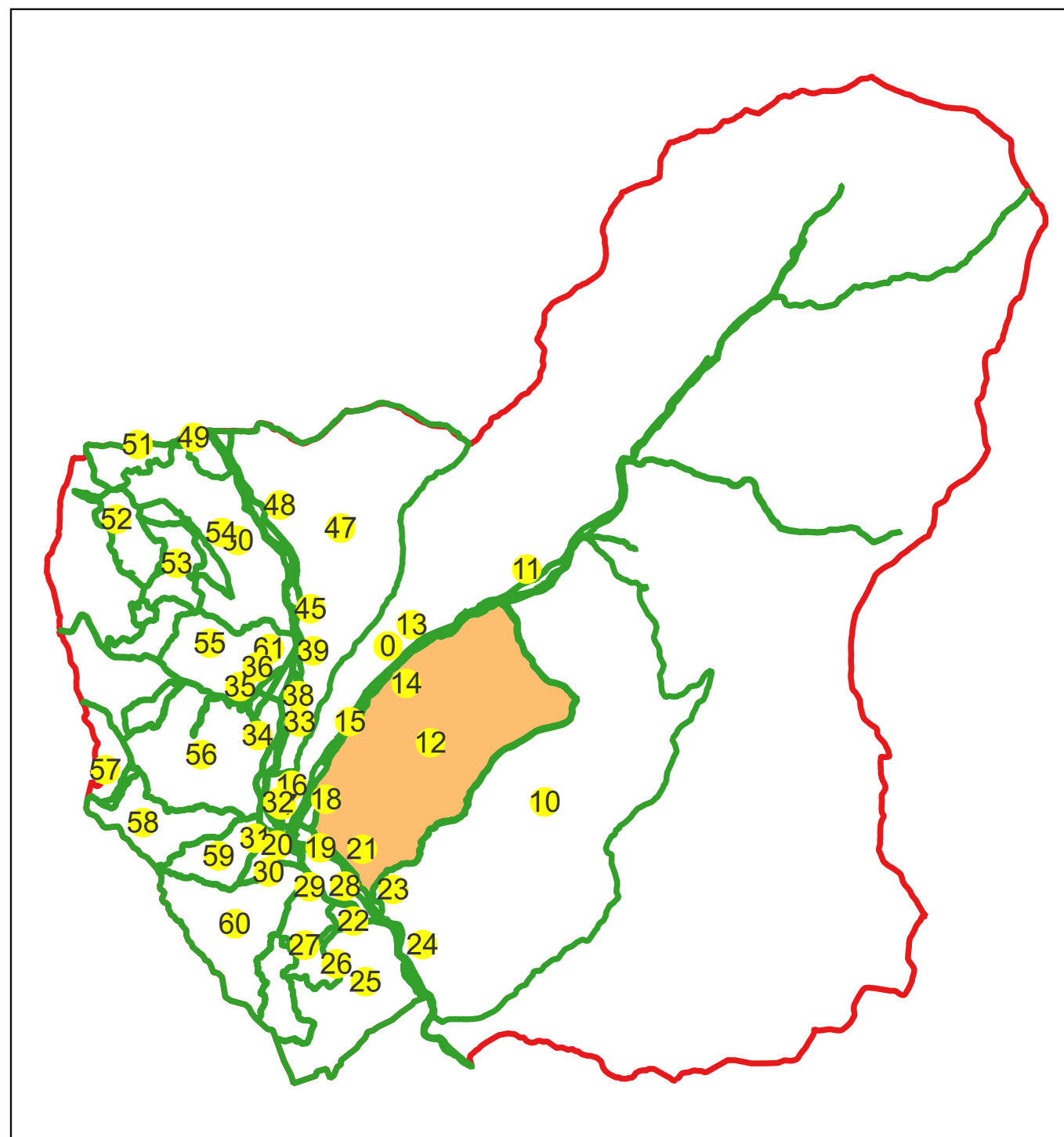
Sistem de proiecție: Stereografic 1970

Planșa nr. 4/17

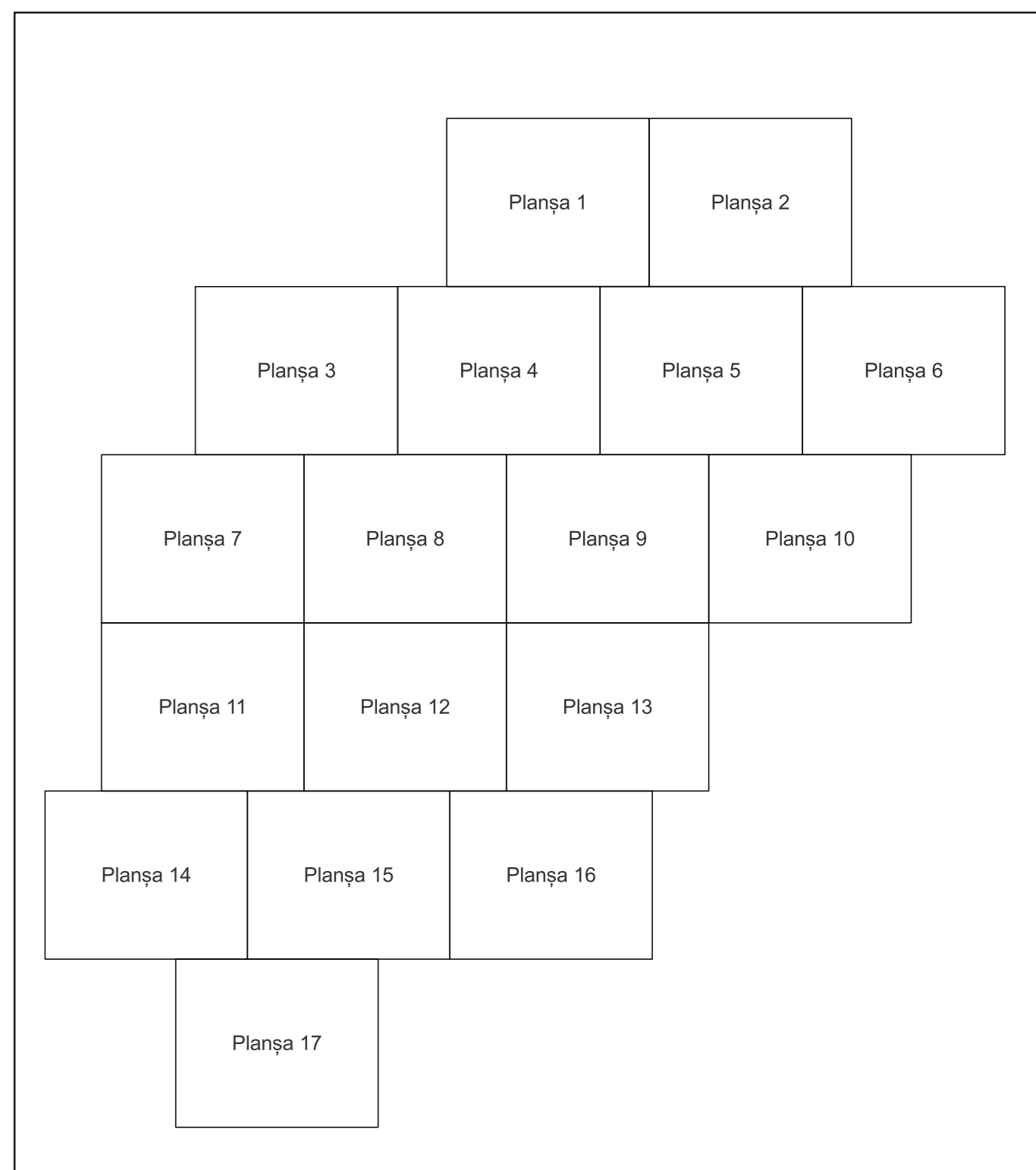
spre publicare



Schema dispunerii sectoarelor cadastrale



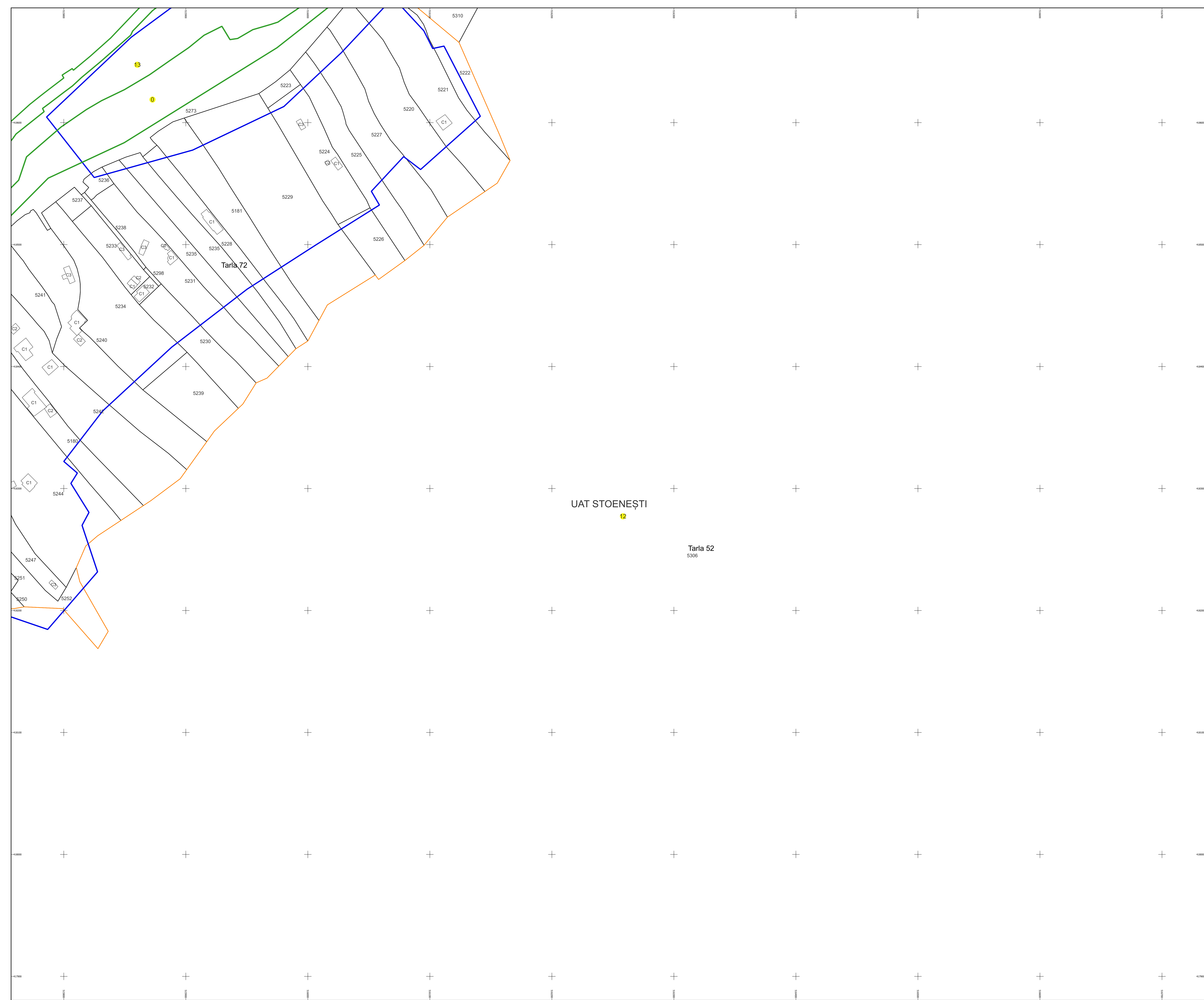
Schema dispunerii planșelor



Legenda	
	LIMITA UAT
	DENUMIRE UAT
	LIMITA SECTOR
	NUMAR SECTOR CADASTRAL
	LIMITA INTRAVILAN
	DENUMIRE INTRAVILAN
	LIMITA CLADIRE
	NUMAR CORP
	LIMITA IMOBIL
	ID IMOBIL
	NUMAR POSTAL
	LIMITA TARLA
	NUMAR TARLA

Semnat electronic de către Ing.  
Mihai-Alexandru Hiruza conform  
împunernicirii nr. 154/16.07.2021

Data 11.03.2024





# PLAN CADASTRAL

Comuna Stoenești, jud. Argeș

Sector cadastral nr. 12

Scara 1:1000

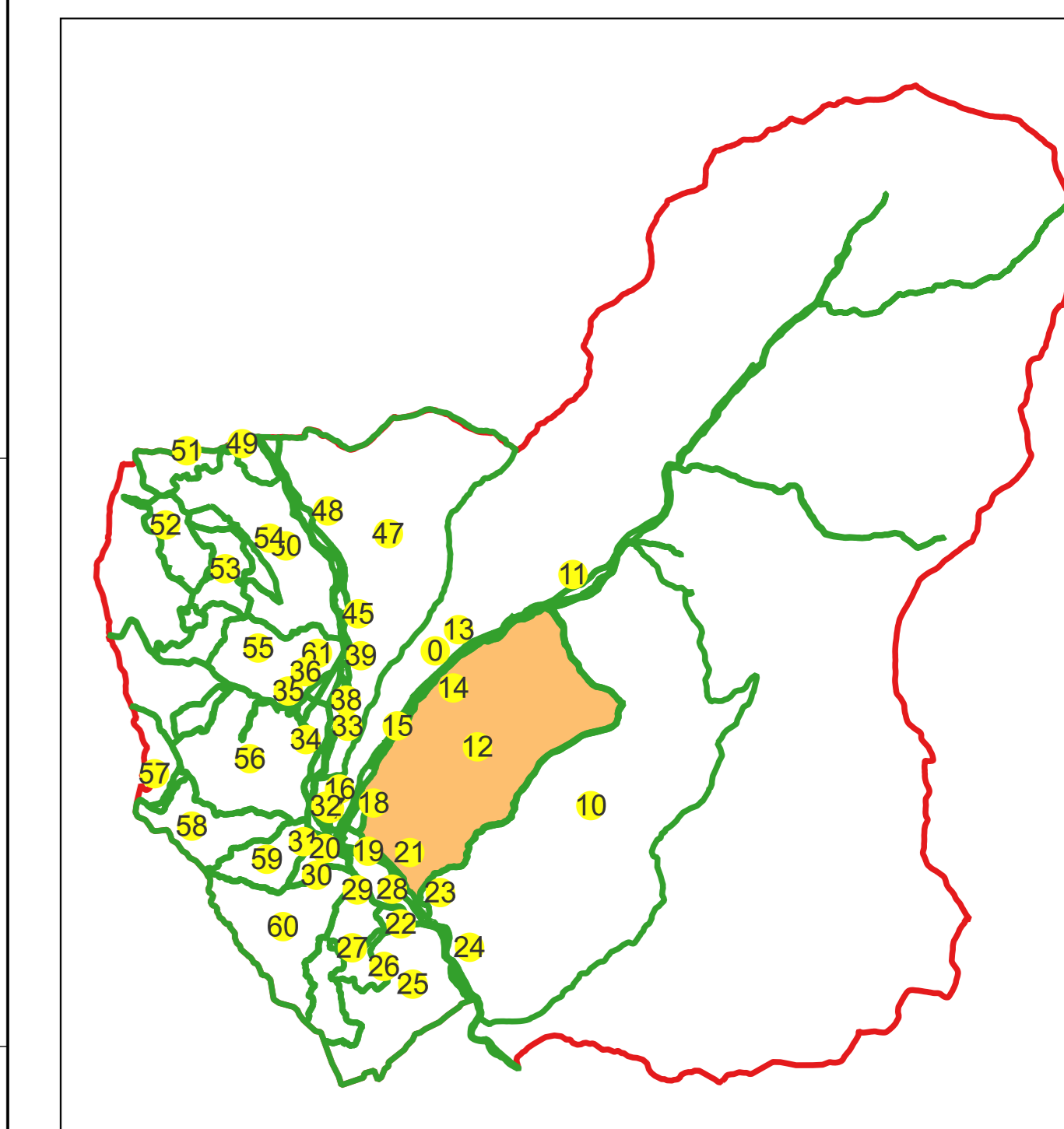
Sistem de proiecție: Stereografic 1970

Planșa nr. 5/17

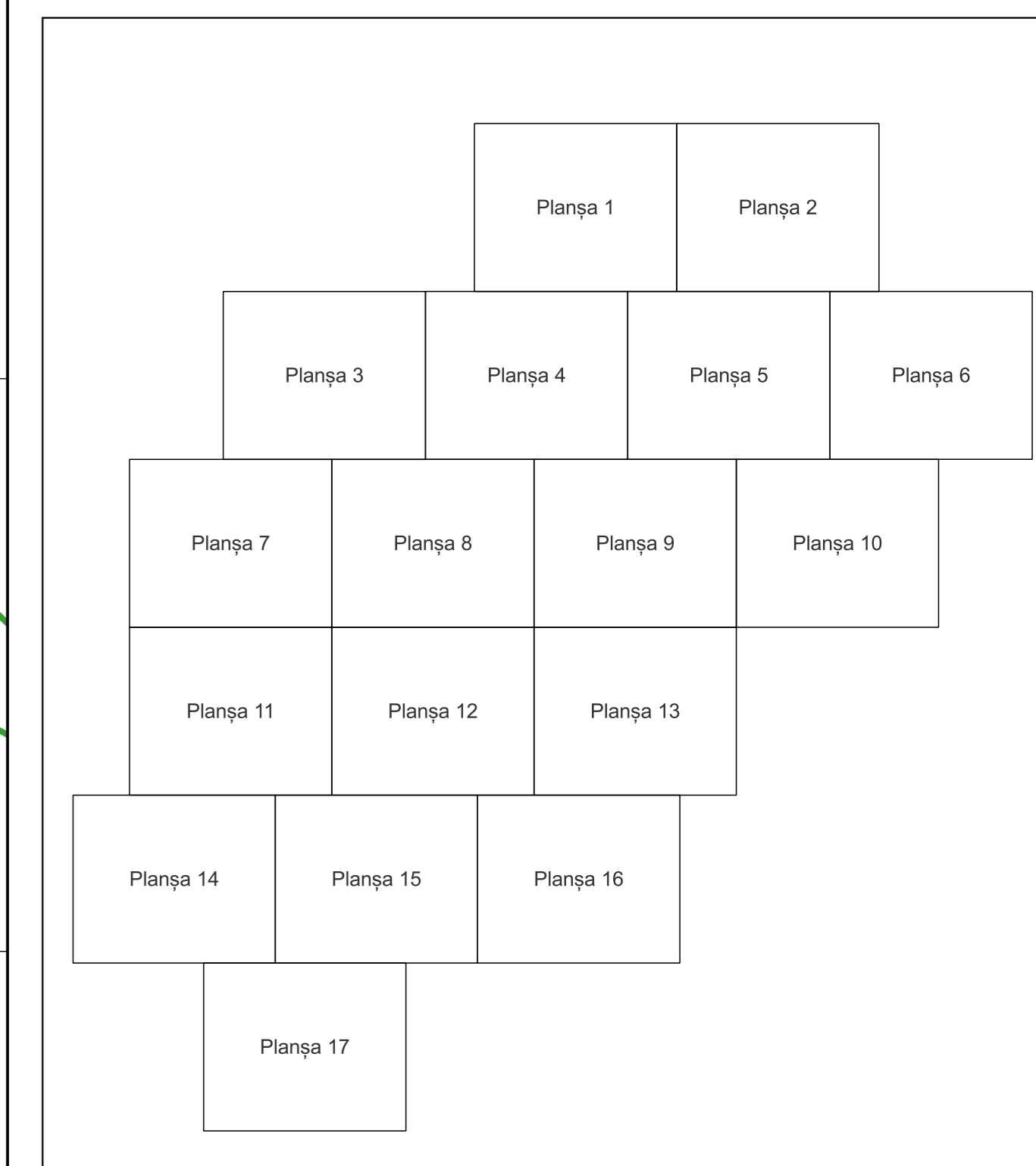
spre publicare



Schema dispunerii sectoarelor cadastrale



Schema dispunerii planșelor



### Legenda

	LIMITA UAT
	DENUMIRE UAT
	LIMITA SECTOR
	NUMAR SECTOR CADASTRAL
	LIMITA INTRAVILAN
	DENUMIRE INTRAVILAN
	LIMITA CLADIRE
	NUMAR CORP
	LIMITA IMOBIL
	ID IMOBIL
	NUMAR POSTAL
	LIMITA TARLA
	NUMAR TARLA

Semnat electronic de către Ing.  
Mihai-Alexandru Hiruza conform  
împuternicirii nr. 154/16.07.2021

Data 11.03.2024

Tarla 52  
UAT STOENEȘTI

5306  
12

# PLAN CADASTRAL

Comuna Stoenești, jud. Argeș

Sector cadastral nr. 12

Scara 1:1000

Sistem de proiecție: Stereografic 1970

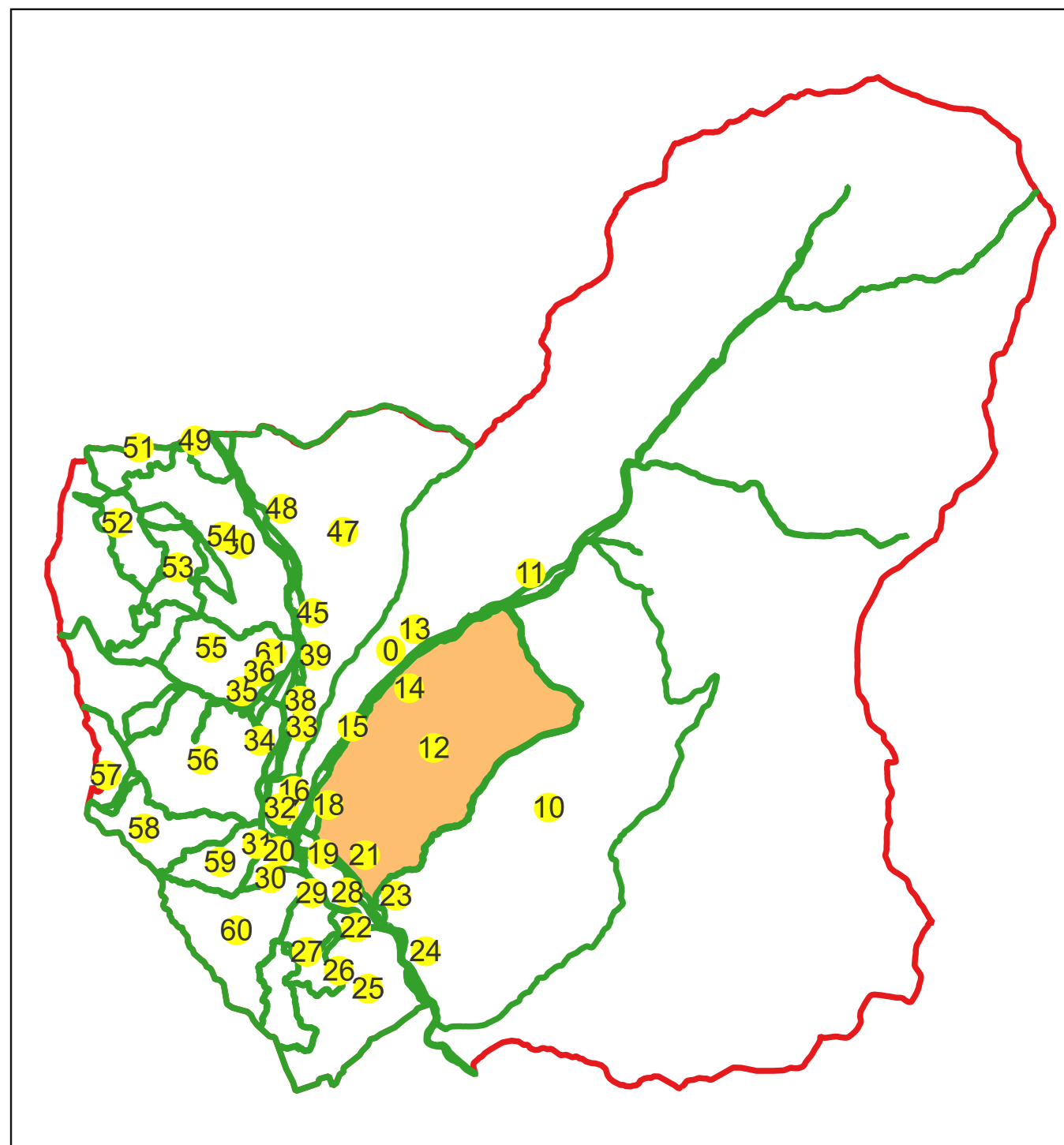
Planșa nr. 6/17

spre publicare

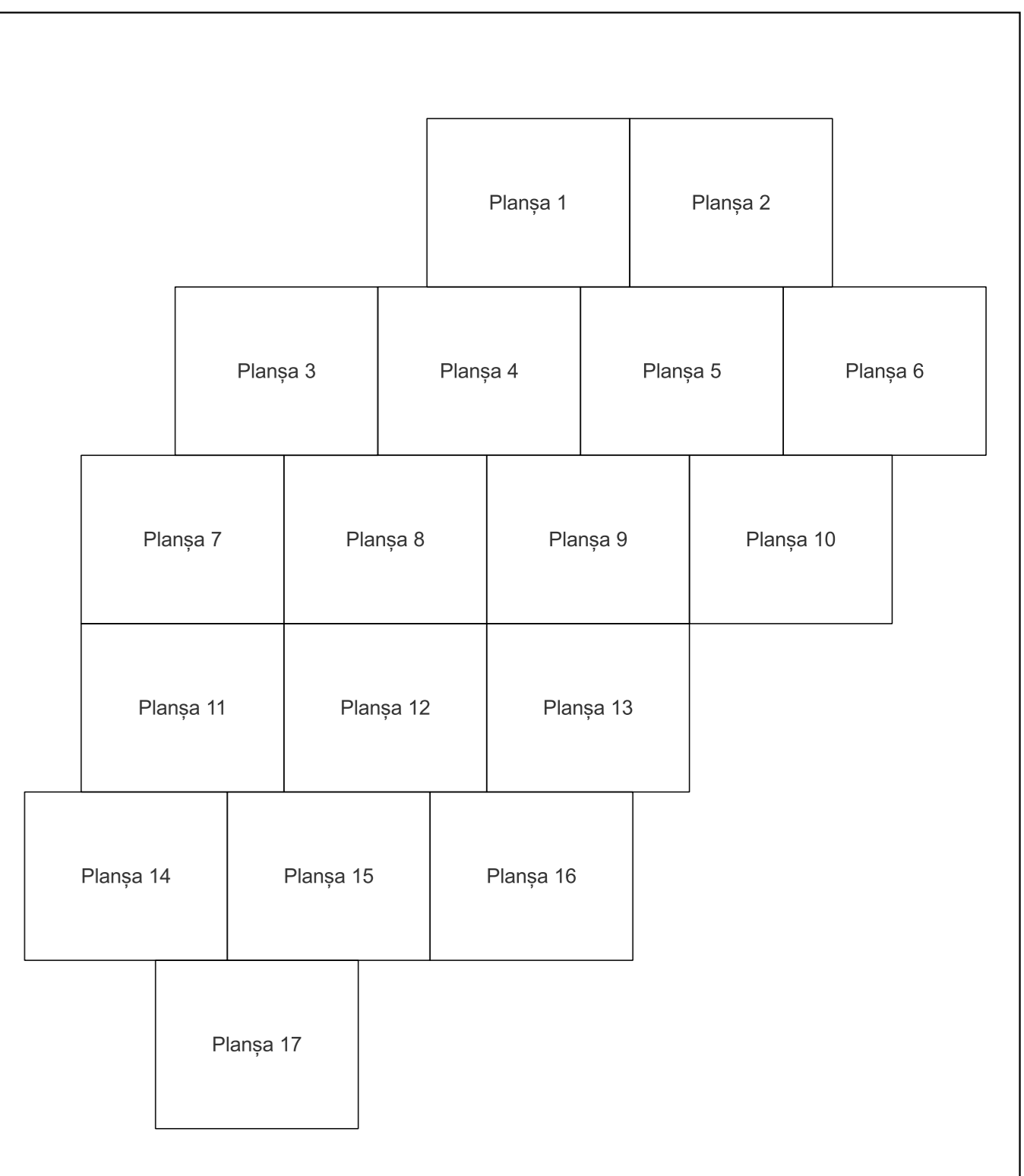
N



Schema dispunerii sectoarelor cadastrale



Schema dispunerii planșelor



Legenda	
	LIMITA UAT
	DENUMIRE UAT
	LIMITA SECTOR
	NUMAR SECTOR CADASTRAL
	LIMITA INTRAVILAN
	DENUMIRE INTRAVILAN
	NUMAR CORP
	LIMITA IMOBIL
	ID IMOBIL
	NUMAR POSTAL
	LIMITA TARLA
	NUMAR TARLA

Semnat electronic de către Ing. Mihai-Alexandru Hiruza conform înputernicirii nr. 154/16.07.2021

Data 11.03.2024

Tarla 52  
UAT STOENEȘTI

Tarla 51

Tarla 60

5306  
12

5312



# PLAN CADASTRAL

Comuna Stoenești, jud. Argeș

Sector cadastral nr. 12

Scara 1:1000

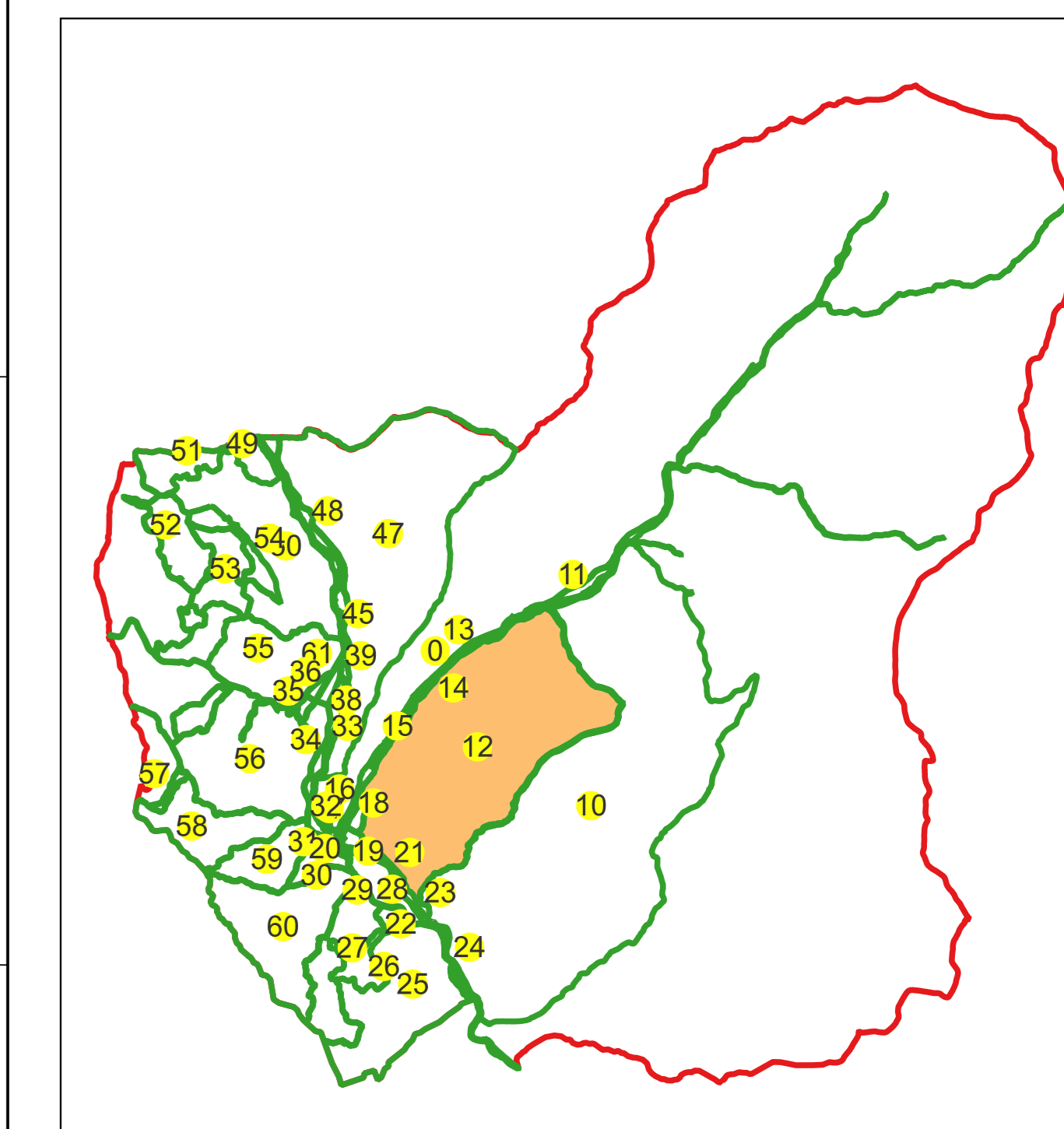
Sistem de proiecție: Stereografic 1970

Planșa nr. 7/17

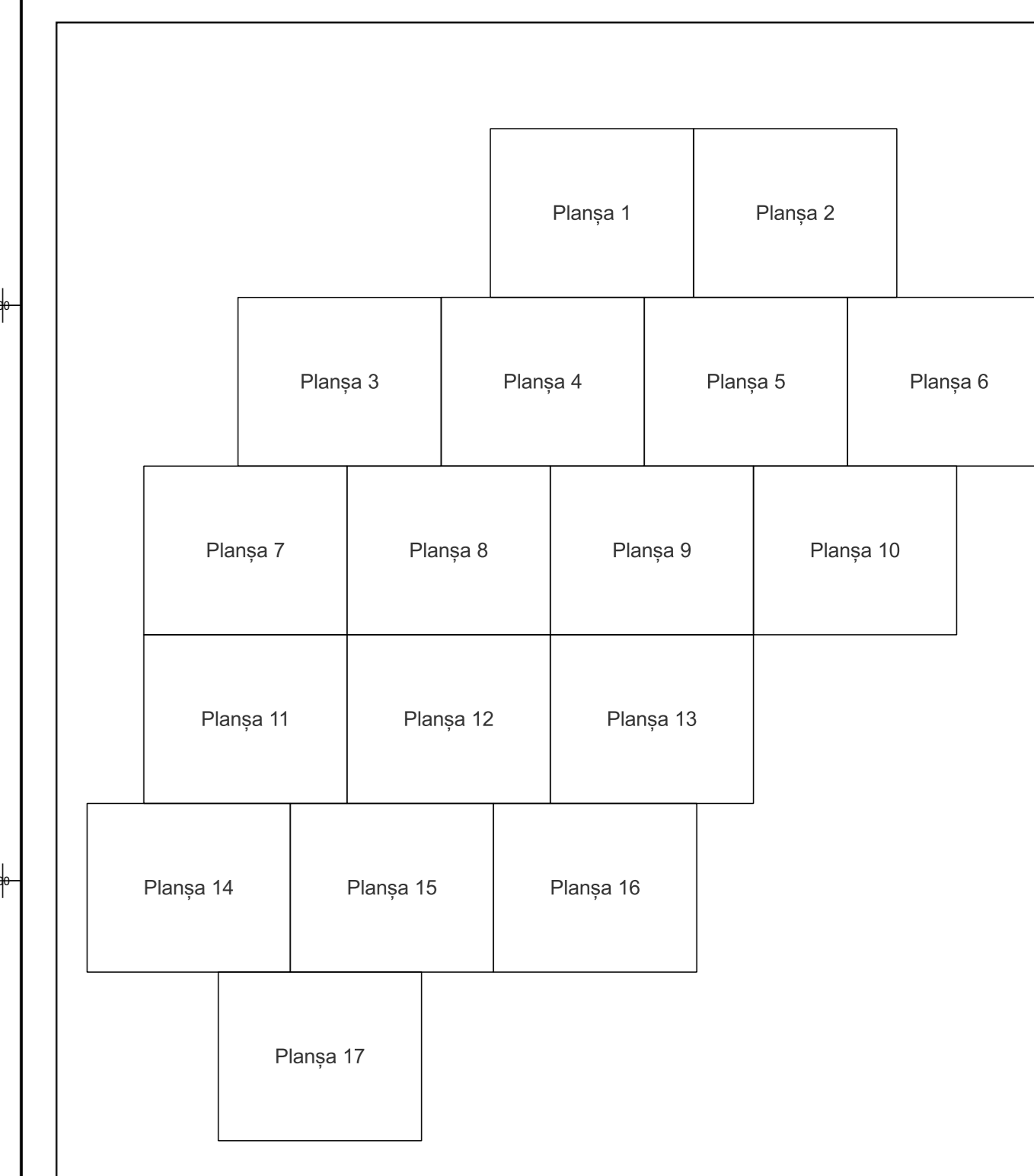
spre publicare



Schema dispunerii sectoarelor cadastrale



Schema dispunerii planșelor



Legenda	
	LIMITA UAT
<b>UAT STOENEȘTI</b>	DENUMIRE UAT
	LIMITA SECTOR
	NUMAR SECTOR CADASTRAL
	LIMITA INTRAVILAN
	DENUMIRE INTRAVILAN
	LIMITA CLADIRE
	NUMAR CORP
	LIMITA IMOBIL
	ID IMOBIL
	NUMAR POSTAL
	LIMITA TARLA
	NUMAR TARLA

Semnat electronic de către Ing.  
Mihai-Alexandru Hiruza conform  
împuternicirii nr. 154/16.07.2021

Data 11.03.2024

Tarla 4  
47

UAT STOENEȘTI

Tarla 72  
15

12  
5306  
Tarla 52

5319

# PLAN CADASTRAL

Comuna Stoenеști, jud. Argeș


Sector cadastral nr. 12

Scara 1:1000

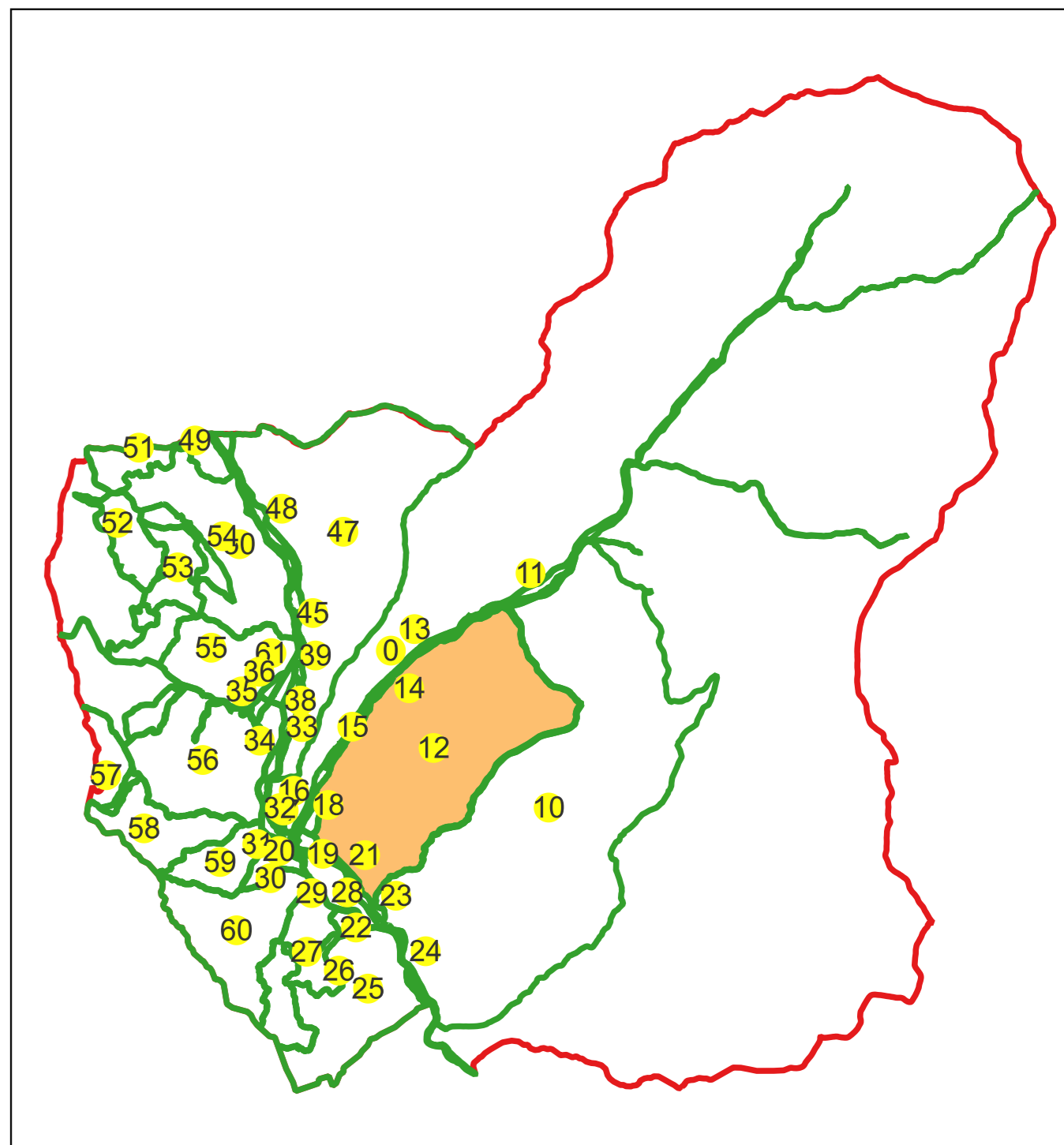
Sistem de proiecție: Stereografic 1970

Planșa nr. 8/17

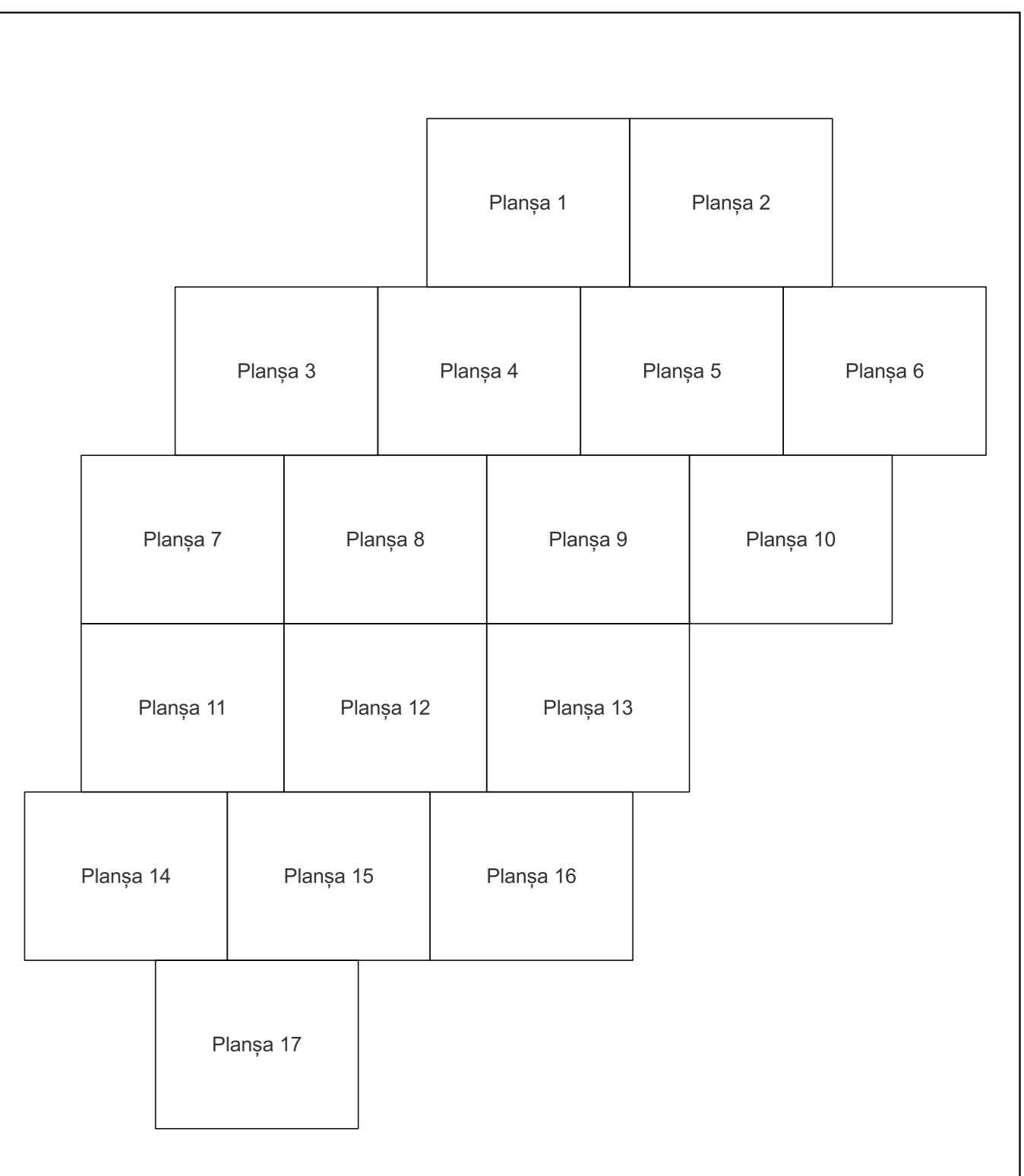
spre publicare



Schema dispunerii sectoarelor cadastrale



Schema dispunerii planșelor



Legenda	
	LIMITA UAT
	DENUMIRE UAT
	LIMITA SECTOR
	NUMAR SECTOR CADASTRAL
	LIMITA INTRAVILAN
	DENUMIRE INTRAVILAN
	LIMITA CLADIRE
	NUMAR CORP
	LIMITA IMOBIL
	ID IMOBIL
	NUMAR POSTAL
	LIMITA TARLA
	NUMAR TARLA

Semnat electronic de către Ing.  
Mihai-Alexandru Hiruza conform  
împuternicirii nr. 154/16.07.2021

Data 11.03.2024

Tarla 72  
5317

Tarla 52  
5306

Tarla 60  
5326

12

5319

5315

5326

5325

5315



# PLAN CADASTRAL

Comuna Stoenеști, jud. Argeș

Sector cadastral nr. 12

Scara 1:1000

Sistem de proiecție: Stereografic 1970

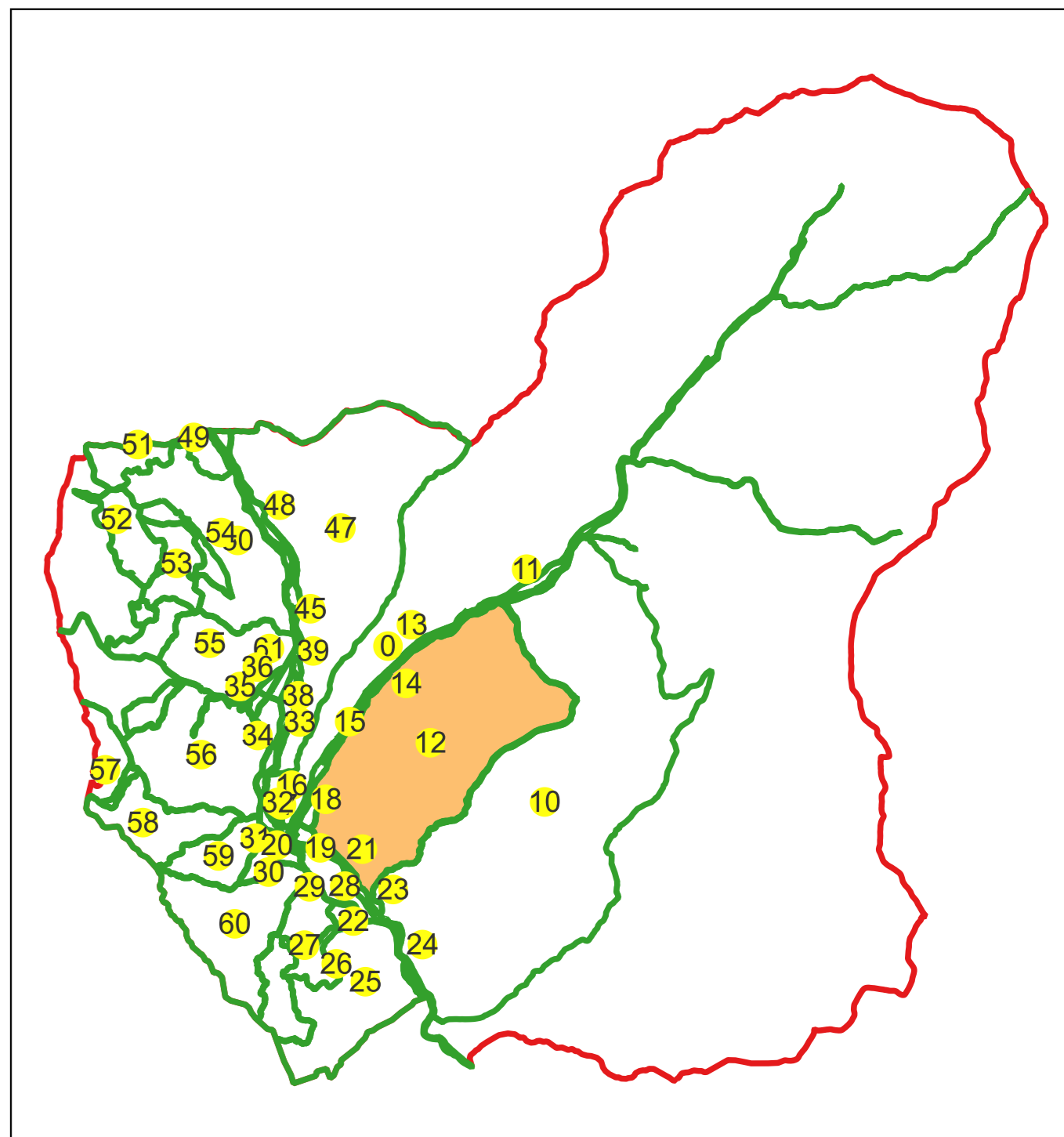
Planșa nr. 9/17

spre publicare

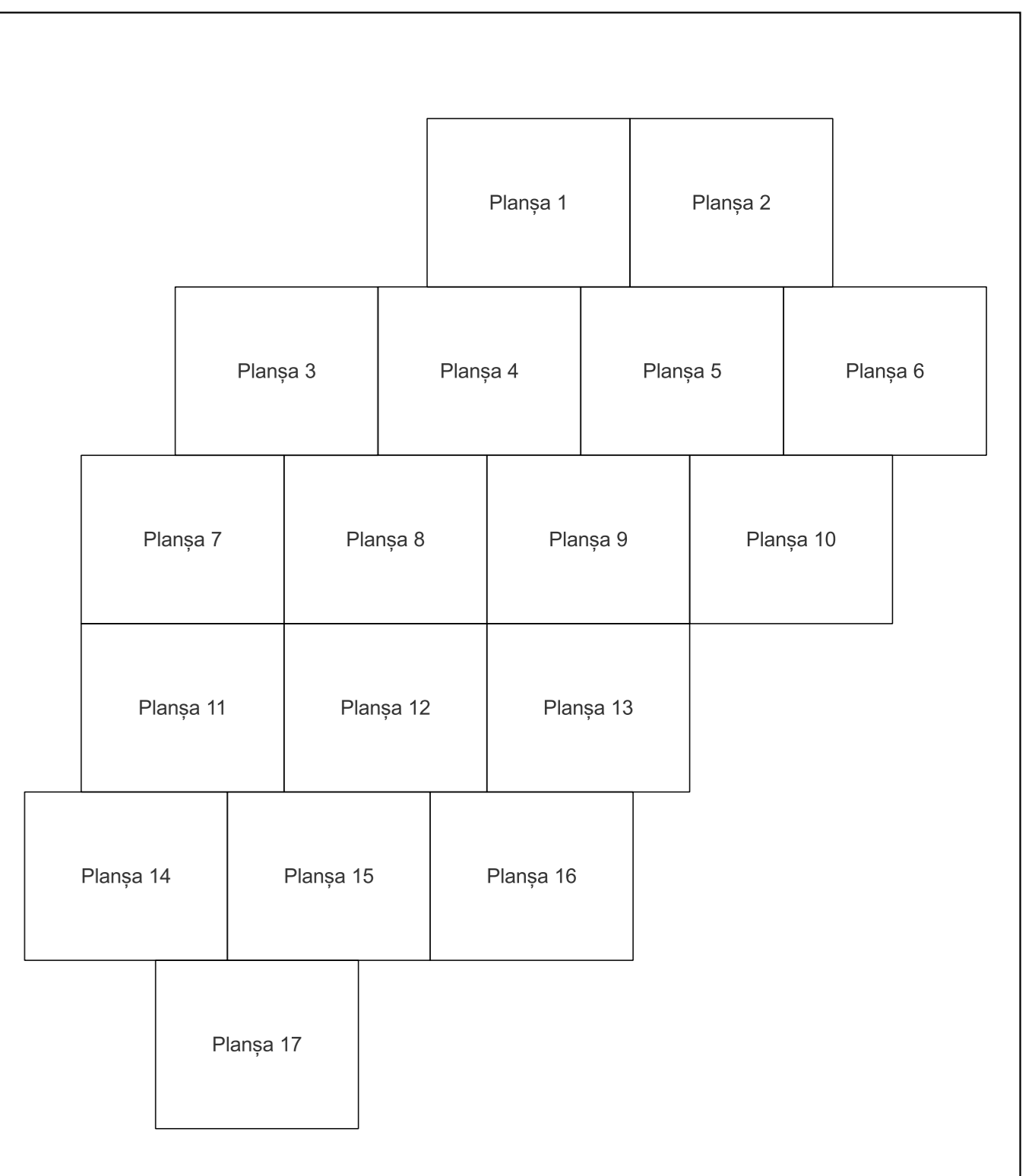
N



Schema dispunerii sectoarelor cadastrale



Schema dispunerii planșelor



Legenda	
	LIMITA UAT
	DENUMIRE UAT
	LIMITA SECTOR
	NUMAR SECTOR CADASTRAL
	LIMITA INTRAVILAN
	DENUMIRE INTRAVILAN
	LIMITA CLADIRE
	NUMAR CORP
	LIMITA IMOBIL
	ID IMOBIL
	NUMAR POSTAL
	LIMITA TARLA
	NUMAR TARLA

Semnat electronic de către Ing. Mihai-Alexandru Hiruza conform împuternicirii nr. 154/16.07.2021

Data 11.03.2024

5306  
Tarla 52

5713

5326

5326

Tarla 60

12  
UAT STOENEȘTI

5315

5326

5326

Stoenеști

Tarla 61

10

Tarla 71

# PLAN CADASTRAL

Comuna Stoenești, jud. Argeș

Sector cadastral nr. 12

Scara 1:1000

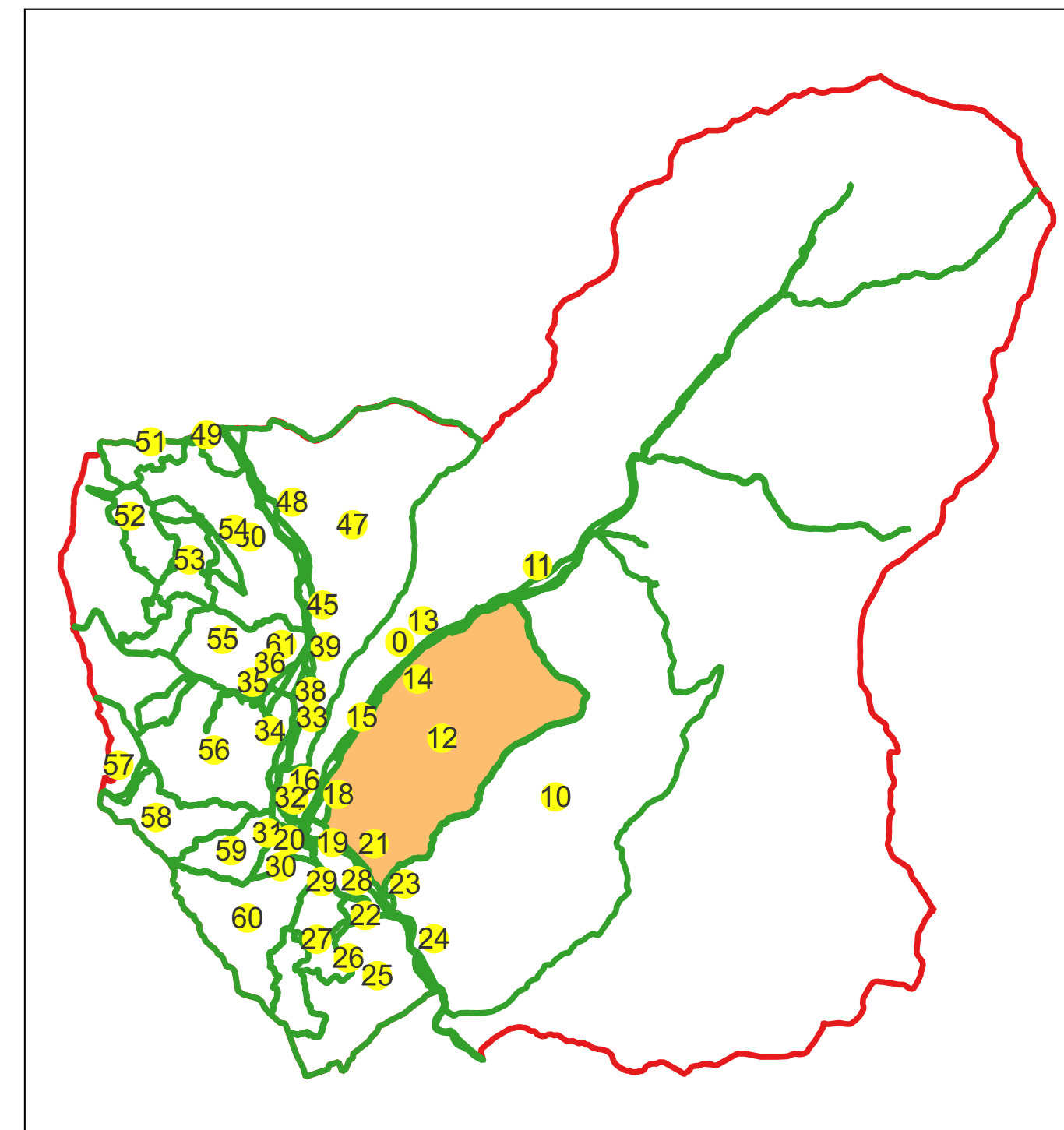
Sistem de proiecție: Stereografic 1970

Planșa nr. 10/17

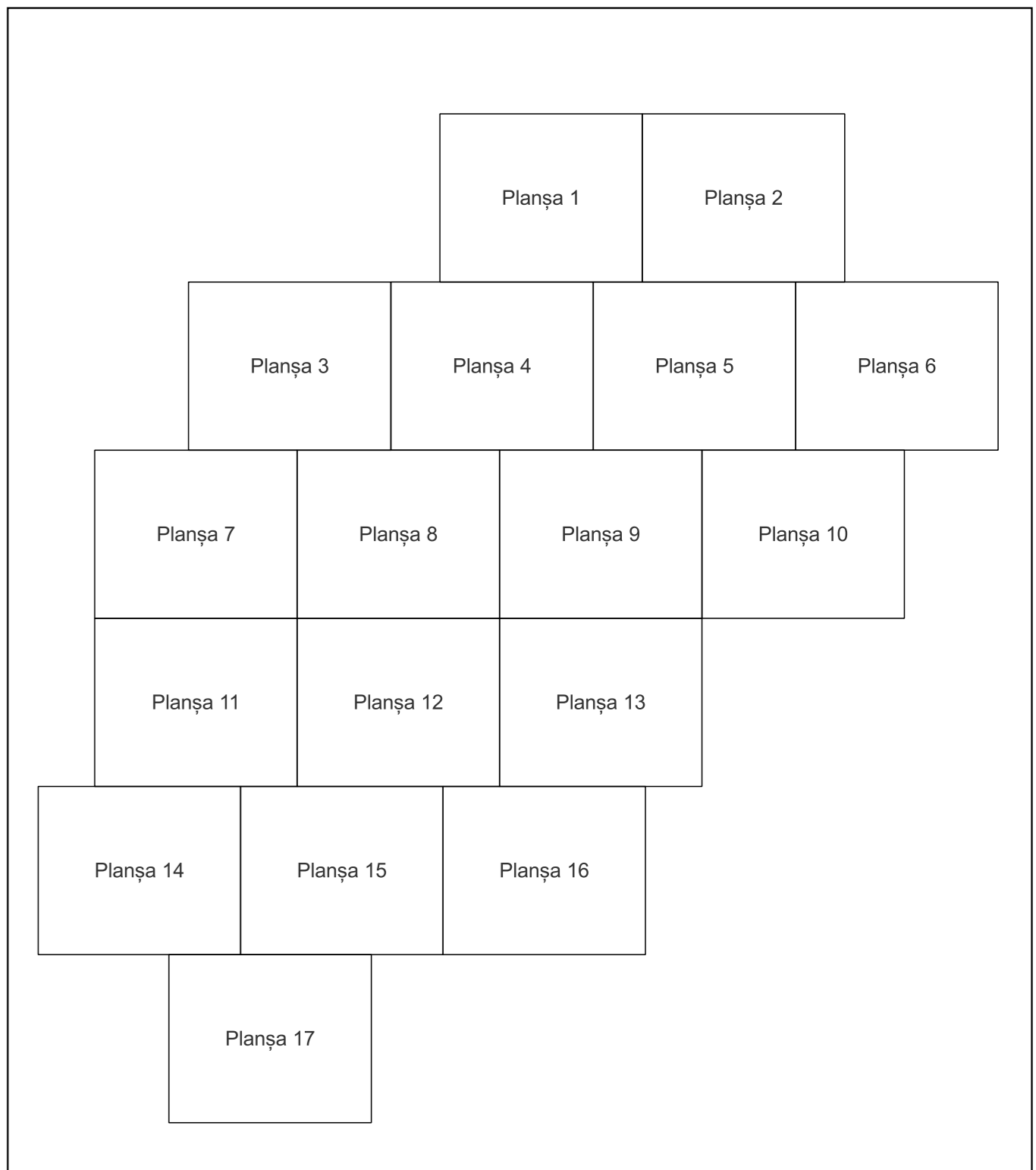
spre publicare



Schema dispunerii sectoarelor cadastrale



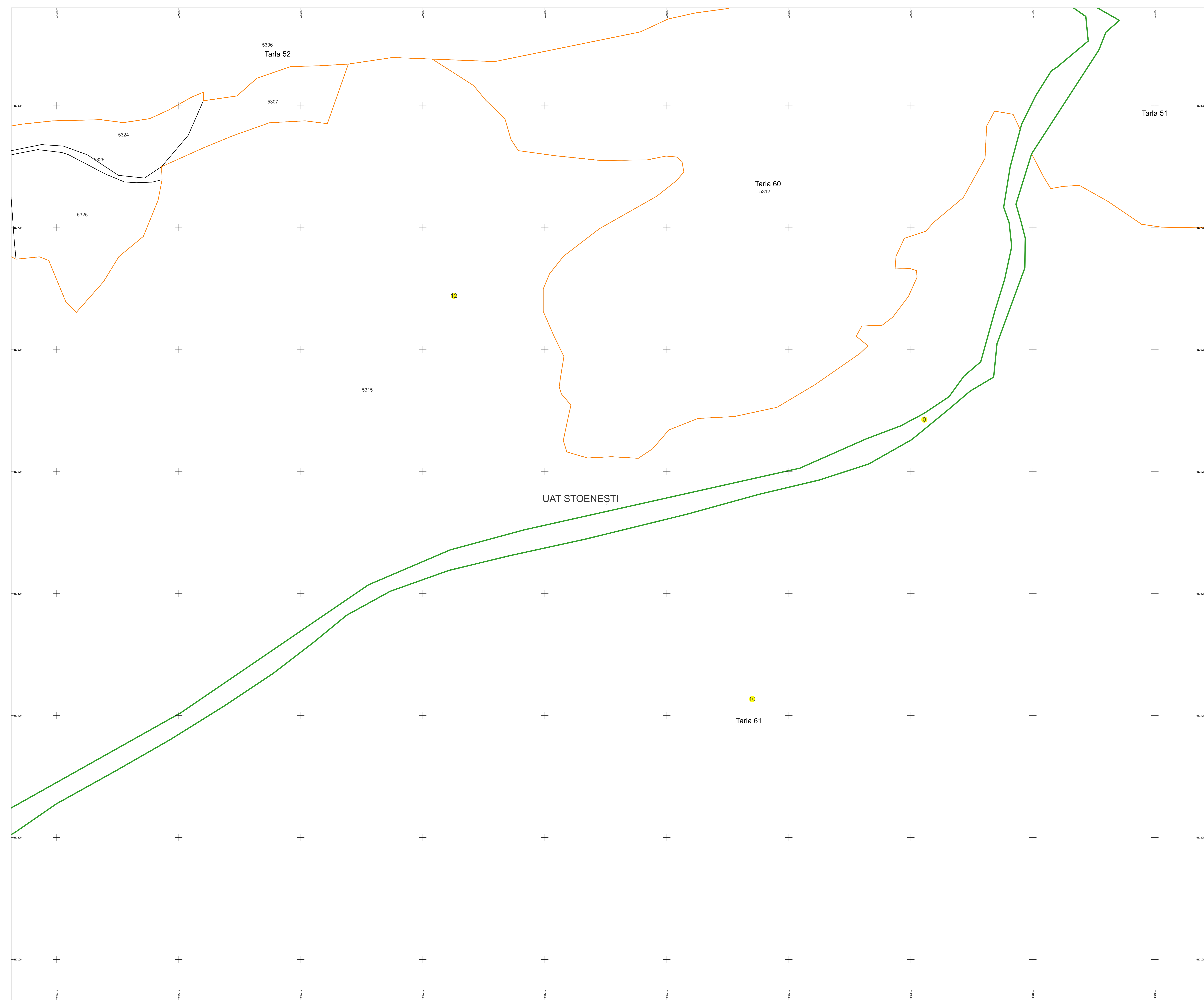
Schema dispunerii planșelor



Legenda	
	LIMITA UAT
	DENUMIRE UAT
	LIMITA SECTOR
	NUMAR SECTOR CADASTRAL
	LIMITA INTRAVILAN
	DENUMIRE INTRAVILAN
	LIMITA CLADIRE
	NUMAR CORP
	LIMITA IMOBIL
	ID IMOBIL
	NUMAR POSTAL
	LIMITA TARLA
	NUMAR TARLA

Semnat electronic de către Ing.  
Mihai-Alexandru Hiruza conform  
împunătorii nr. 154/16.07.2021

Data 11.03.2024





# PLAN CADASTRAL

Comuna Stoenеști, jud. Argeș


Sector cadastral nr. 12

Scara 1:1000

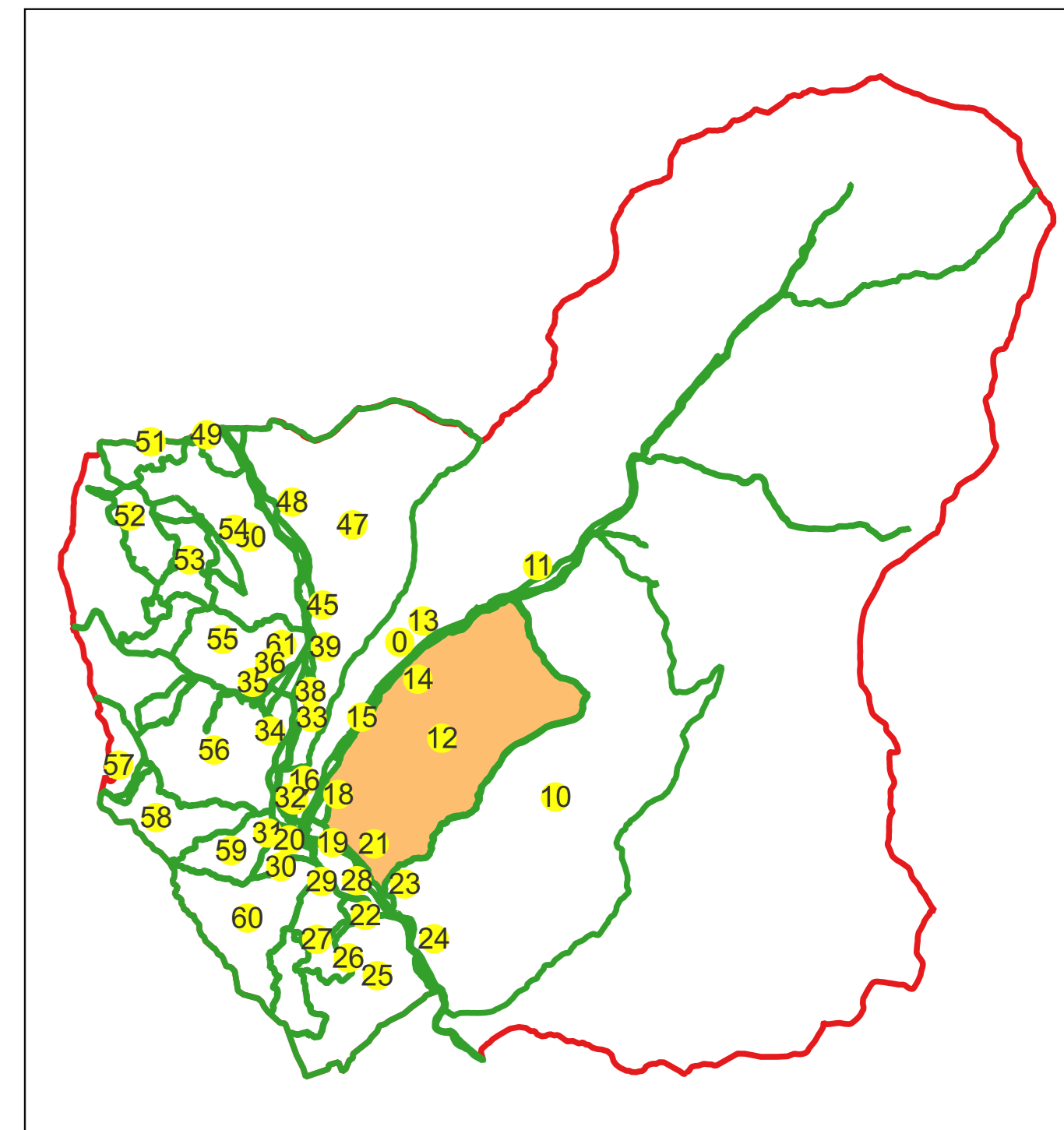
Sistem de proiecție: Stereografic 1970

Planșa nr. 11/17

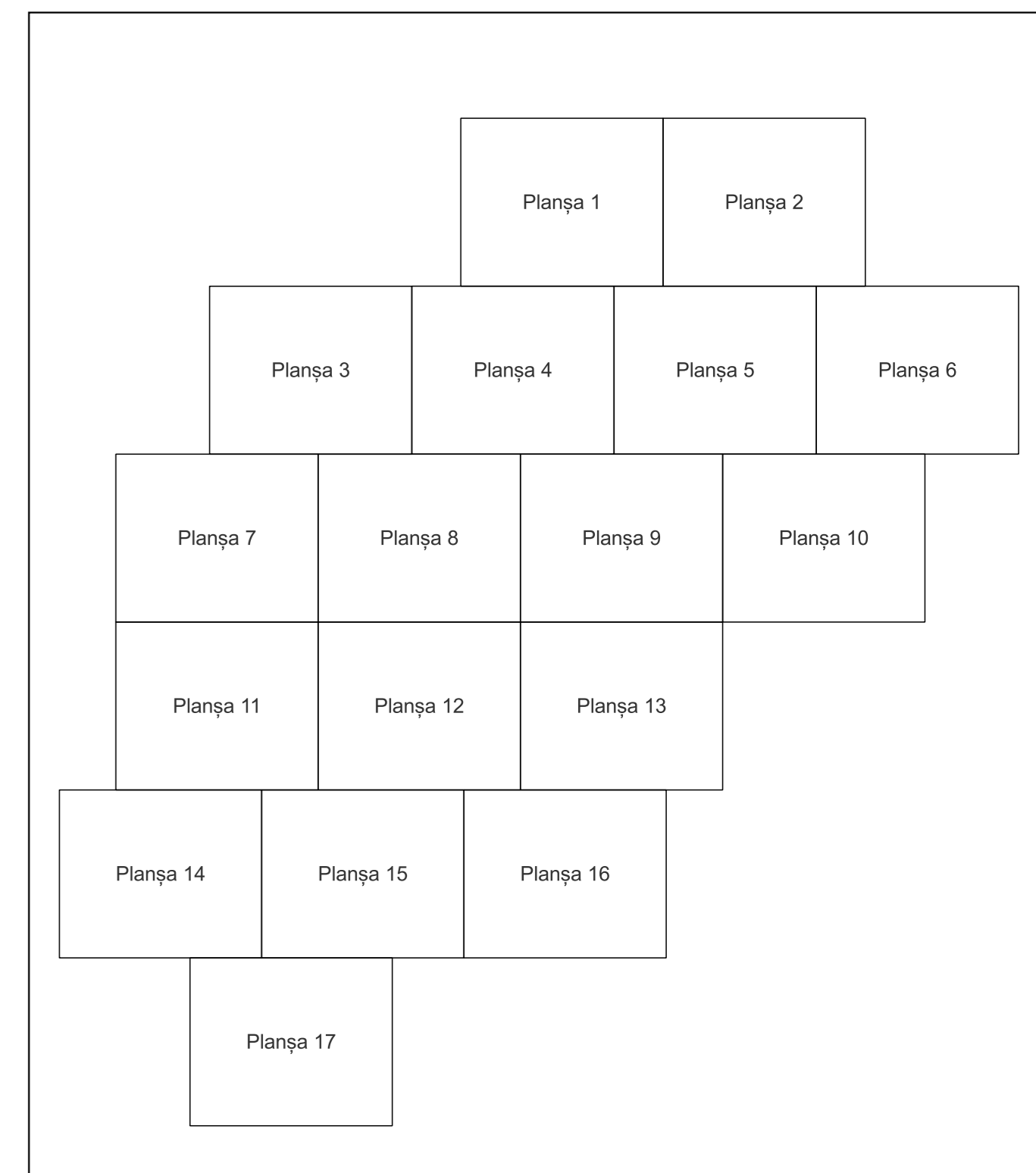
spre publicare



Schema dispunerii sectoarelor cadastrale



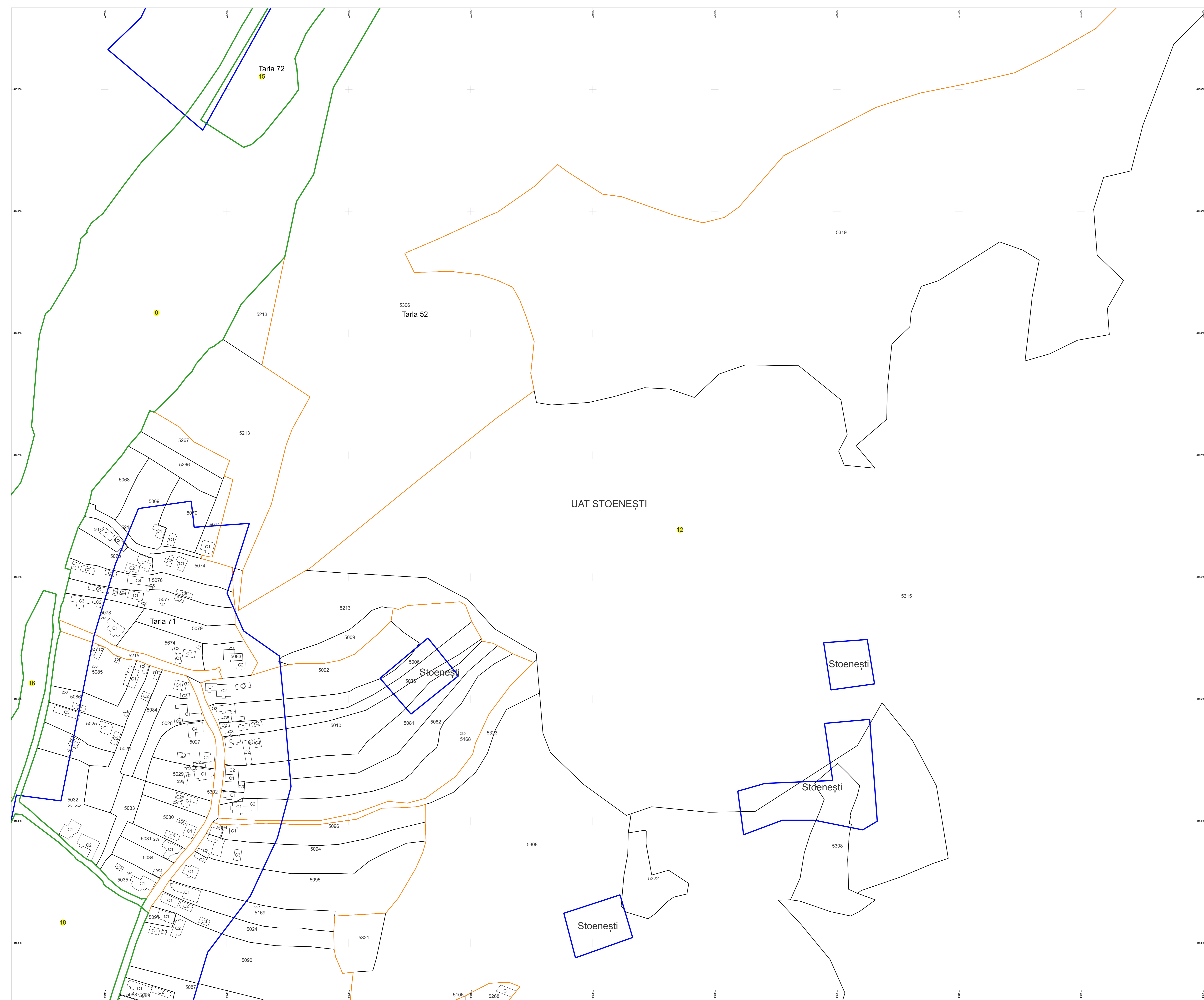
Schema dispunerii planșelor



Legenda	
	LIMITA UAT
	DENUMIRE UAT
	LIMITA SECTOR
	NUMAR SECTOR CADASTRAL
	LIMITA INTRAVILAN
	DENUMIRE INTRAVILAN
	LIMITA CLADIRE
	NUMAR CORP
	LIMITA IMOBIL
	ID IMOBIL
	NUMAR POSTAL
	LIMITA TARLA
	NUMAR TARLA

Semnat electronic de către Ing.  
Mihai-Alexandru Hiruza conform  
împuternicirii nr. 154/16.07.2021

Data 11.03.2024





# PLAN CADASTRAL

Comuna Stoenesti, jud. Arges


Sector cadastral nr. 12

Scara 1:1000

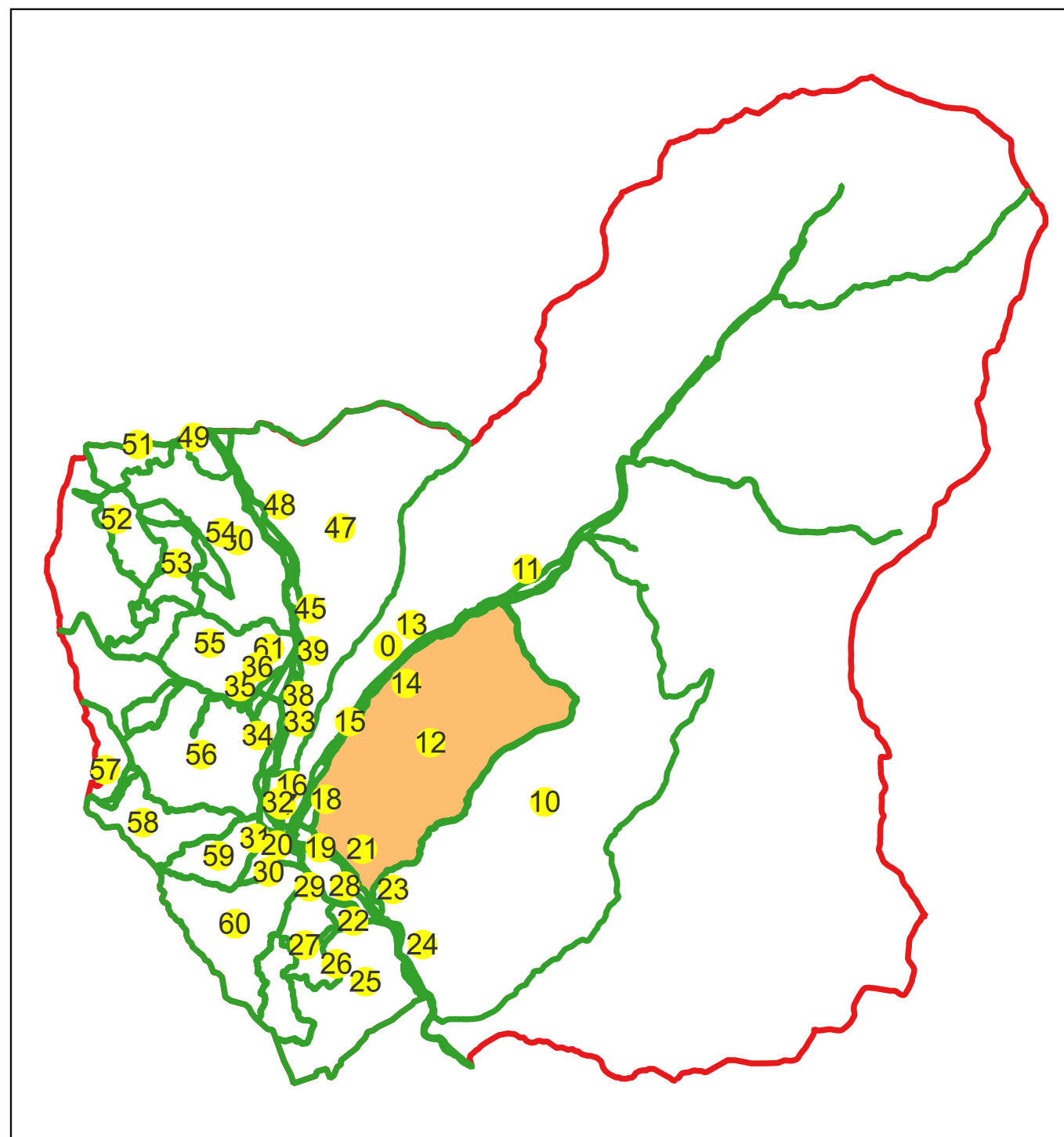
Sistem de proiectie: Stereografic 1970

Planşa nr. 12/17

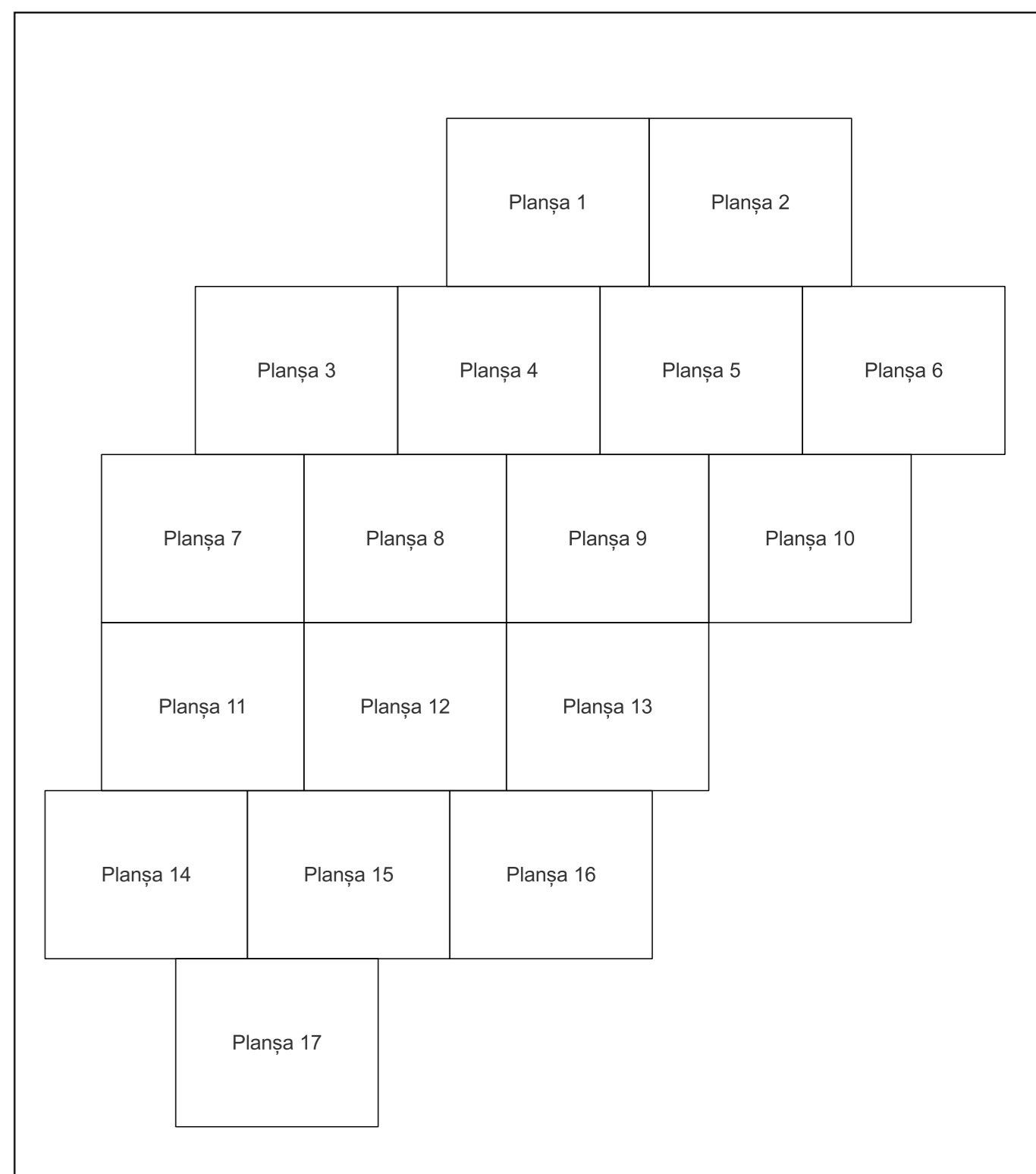
spre publicare



Schema dispunerii sectoarelor cadastrale



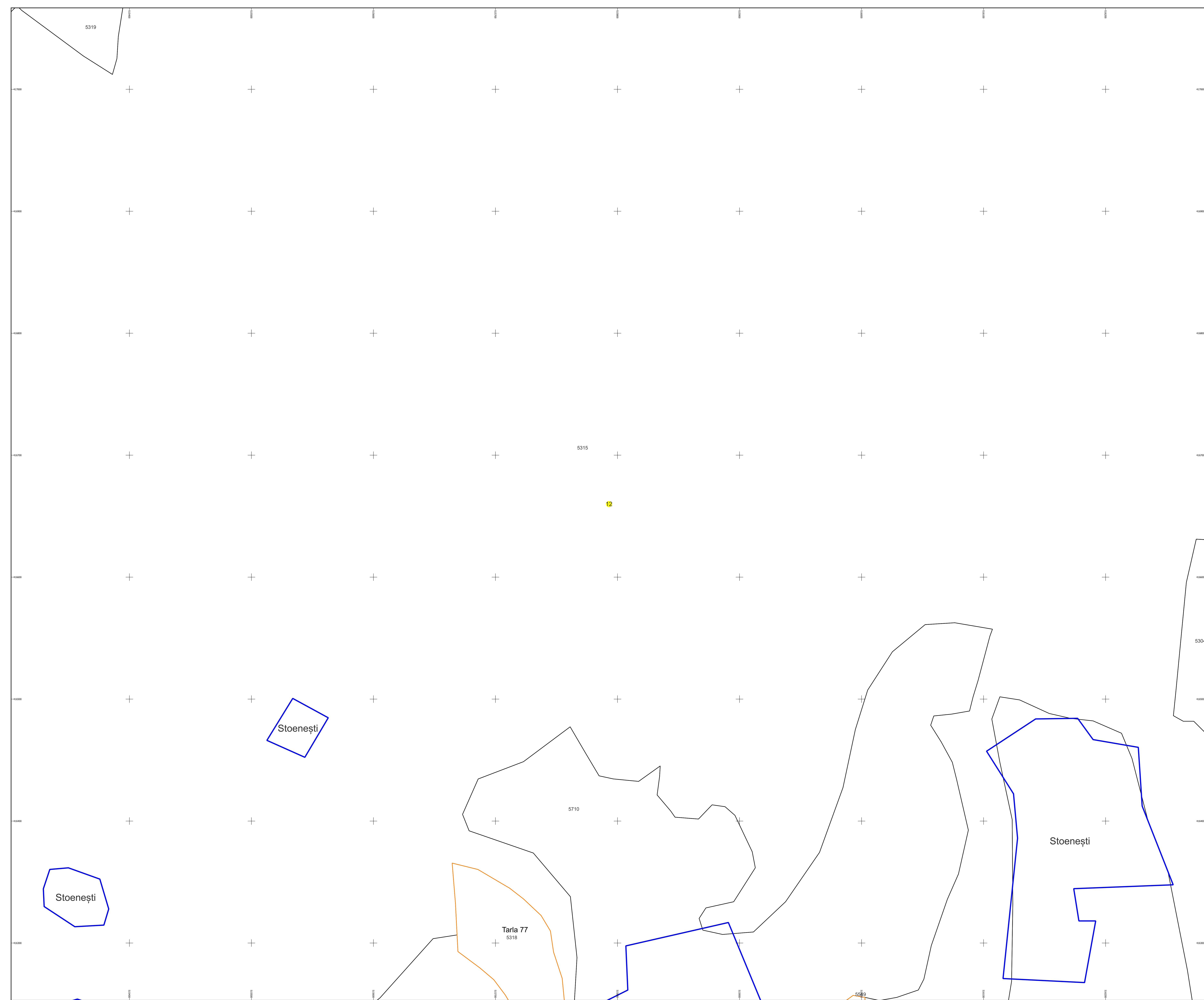
Schema dispunerii planşelor



Legenda	
	LIMITA UAT
	DENUMIRE UAT
	LIMITA SECTOR
	NUMAR SECTOR CADASTRAL
	LIMITA INTRAVILAN
	DENUMIRE INTRAVILAN
	LIMITA CLADIRE
	NUMAR CORP
	LIMITA IMOBIL
	ID IMOBIL
	NUMAR POSTAL
	LIMITA TARLA
	NUMAR TARLA

Semnat electronic de către Ing. Mihai-Alexandru Hiruza conform înputernicirii nr. 154/16.07.2021

Data 11.03.2024





# PLAN CADASTRAL

Comuna Stoenеști, jud. Argeș


Sector cadastral nr. 12

Scara 1:1000

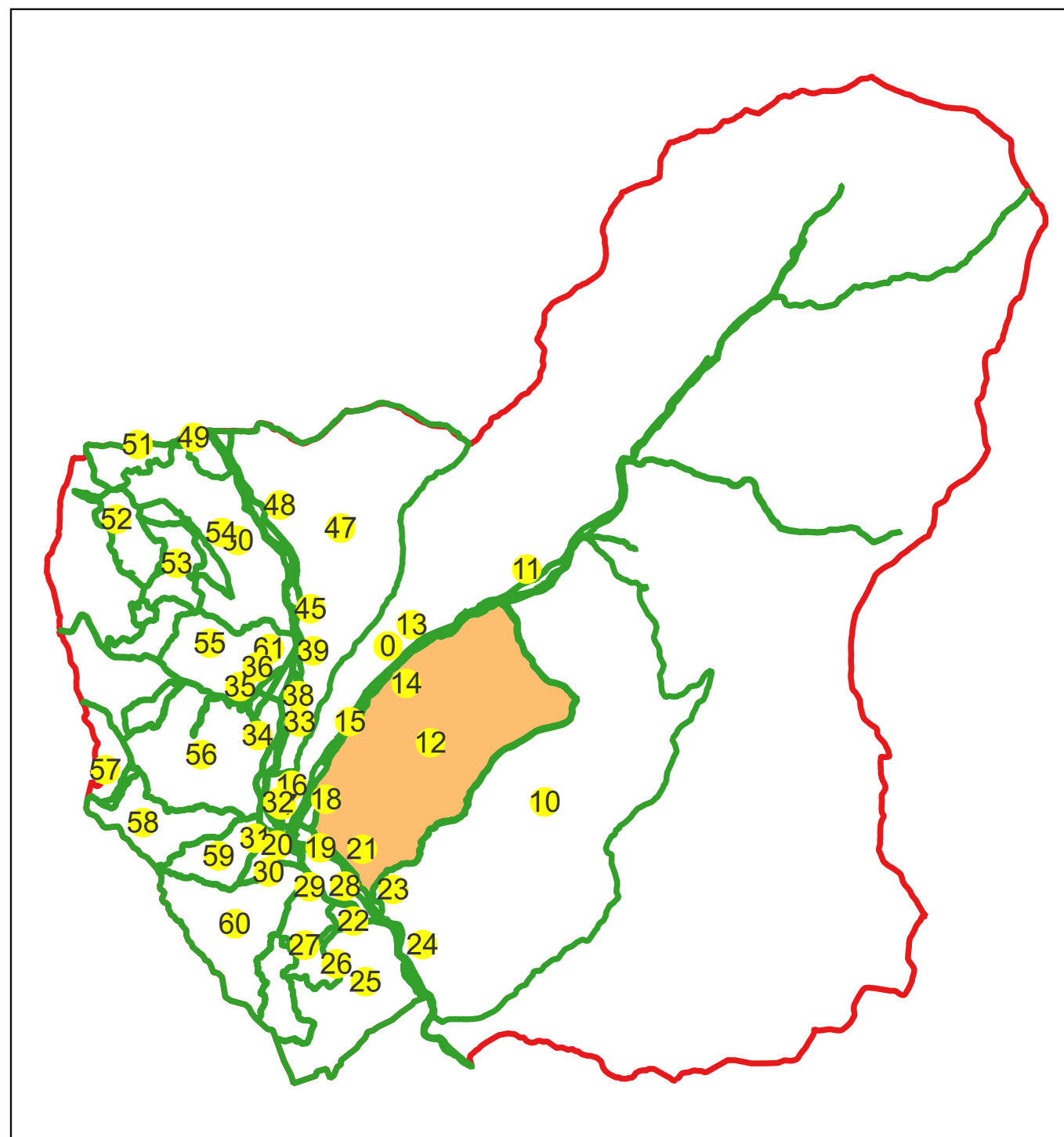
Sistem de proiecție: Stereografic 1970

Planșa nr. 13/17

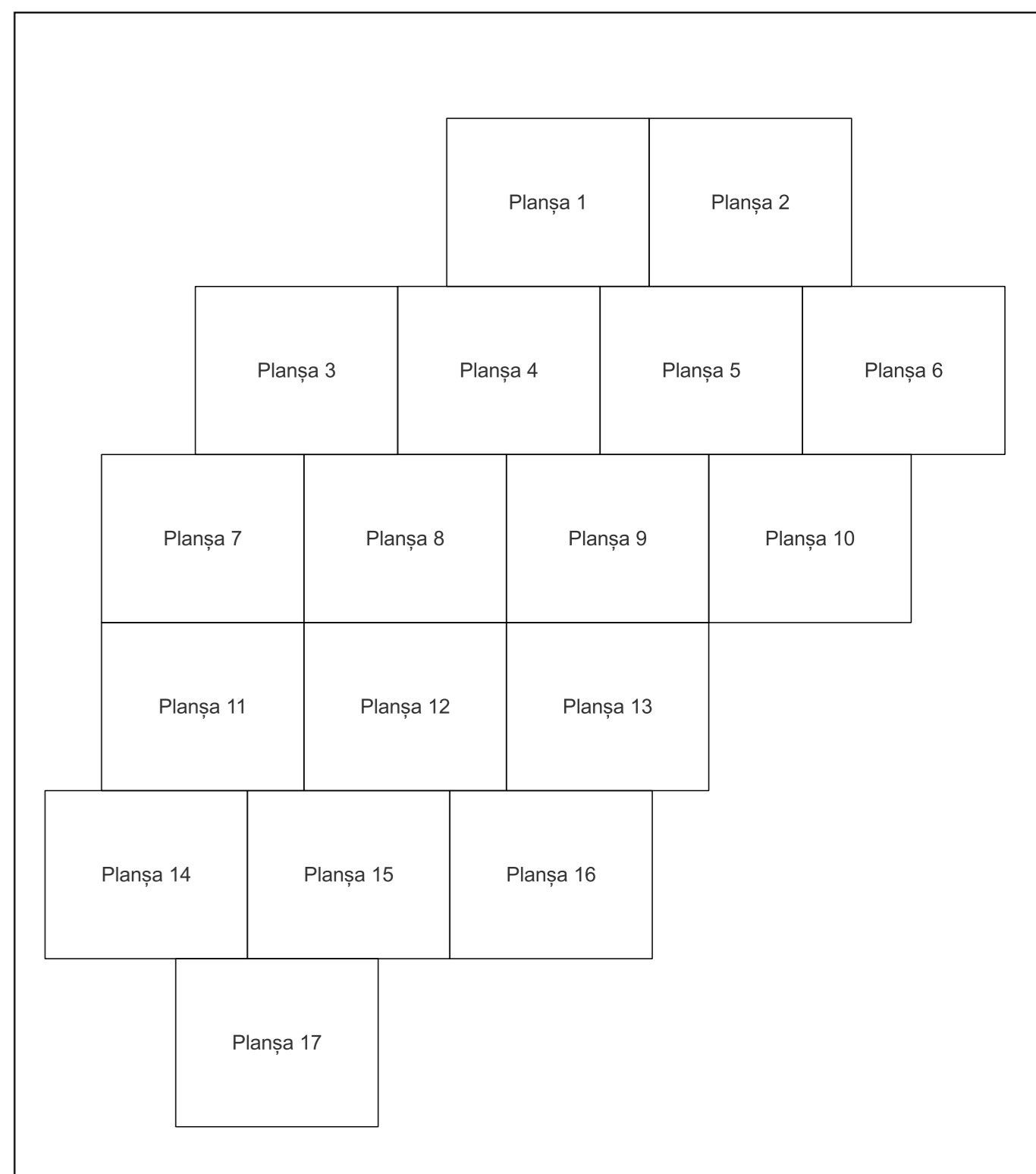
spre publicare



Schema dispunerii sectoarelor cadastrale



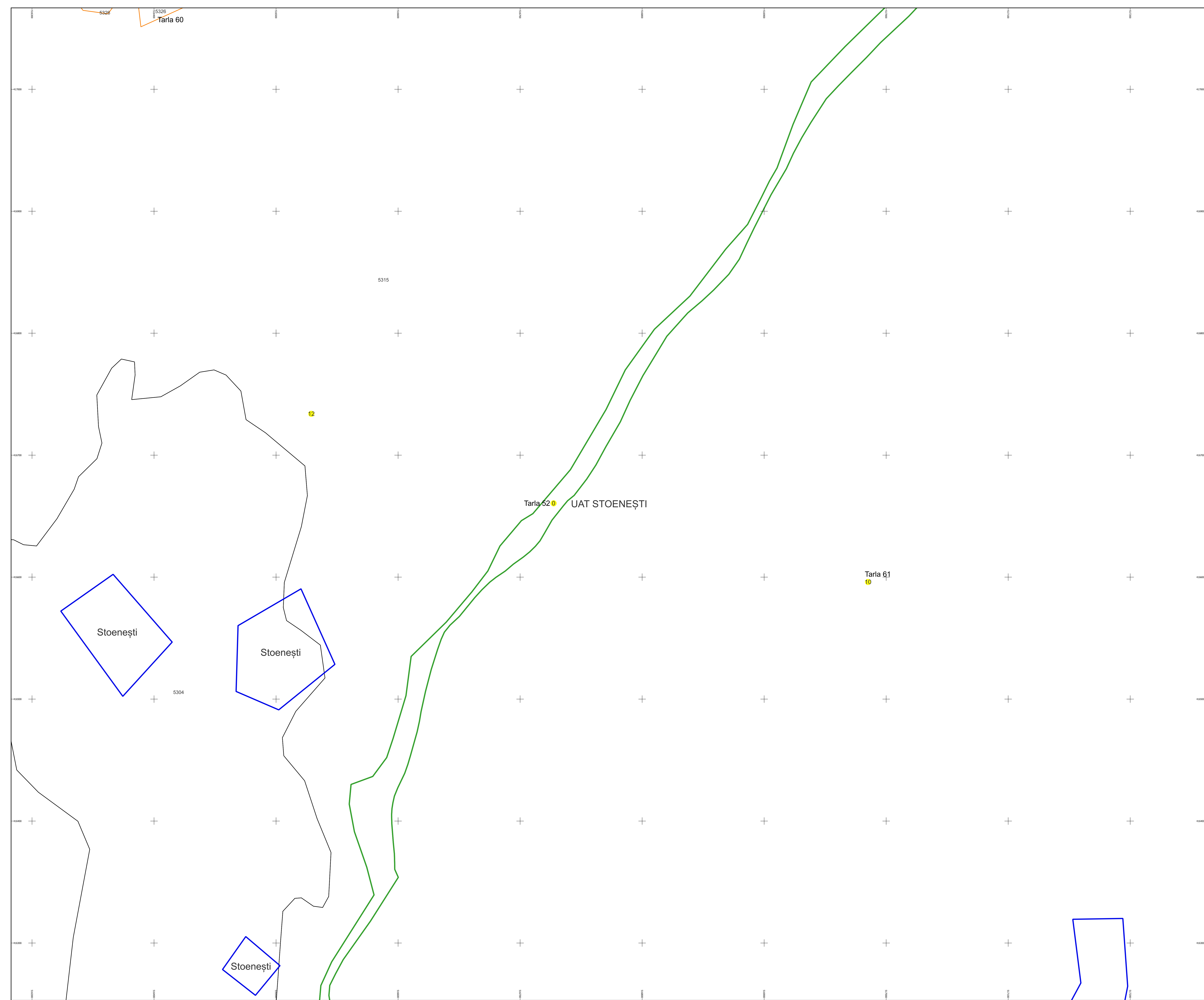
Schema dispunerii planșelor



Legenda	
	LIMITA UAT
	DENUMIRE UAT
	LIMITA SECTOR
	NUMAR SECTOR CADASTRAL
	LIMITA INTRAVILAN
	DENUMIRE INTRAVILAN
	LIMITA CLADIRE
	NUMAR CORP
	LIMITA IMOBIL
	ID IMOBIL
	NUMAR POSTAL
	LIMITA TARLA
	NUMAR TARLA

Semnat electronic de către Ing.  
Mihai-Alexandru Hiruza conform  
împuternicirii nr. 154/16.07.2021

Data 11.03.2024





# PLAN CADASTRAL

Comuna Stoenesti, jud. Arges


Sector cadastral nr. 12

Scara 1:1000

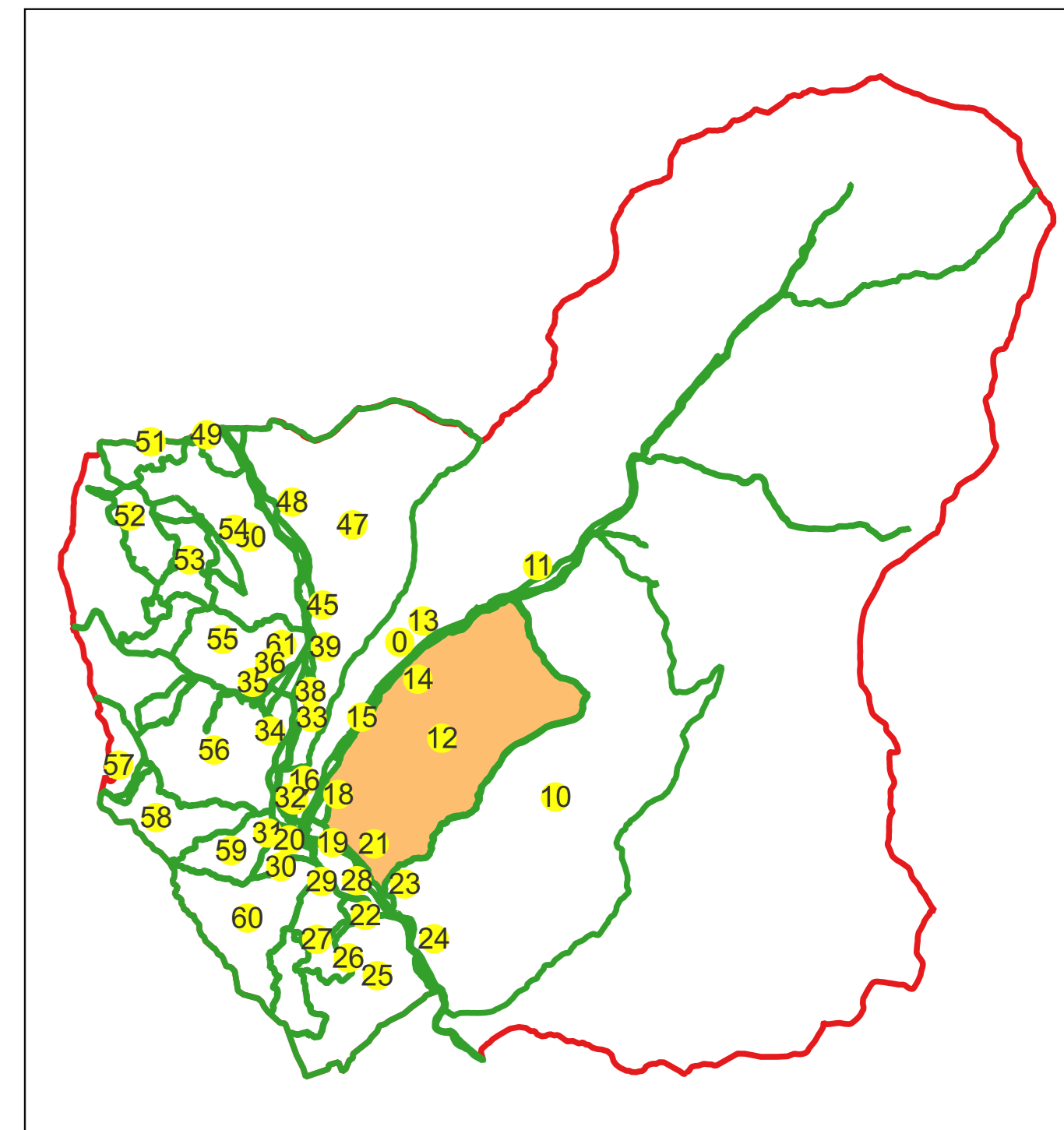
Sistem de proiectie: Stereografic 1970

Planşa nr. 14/17

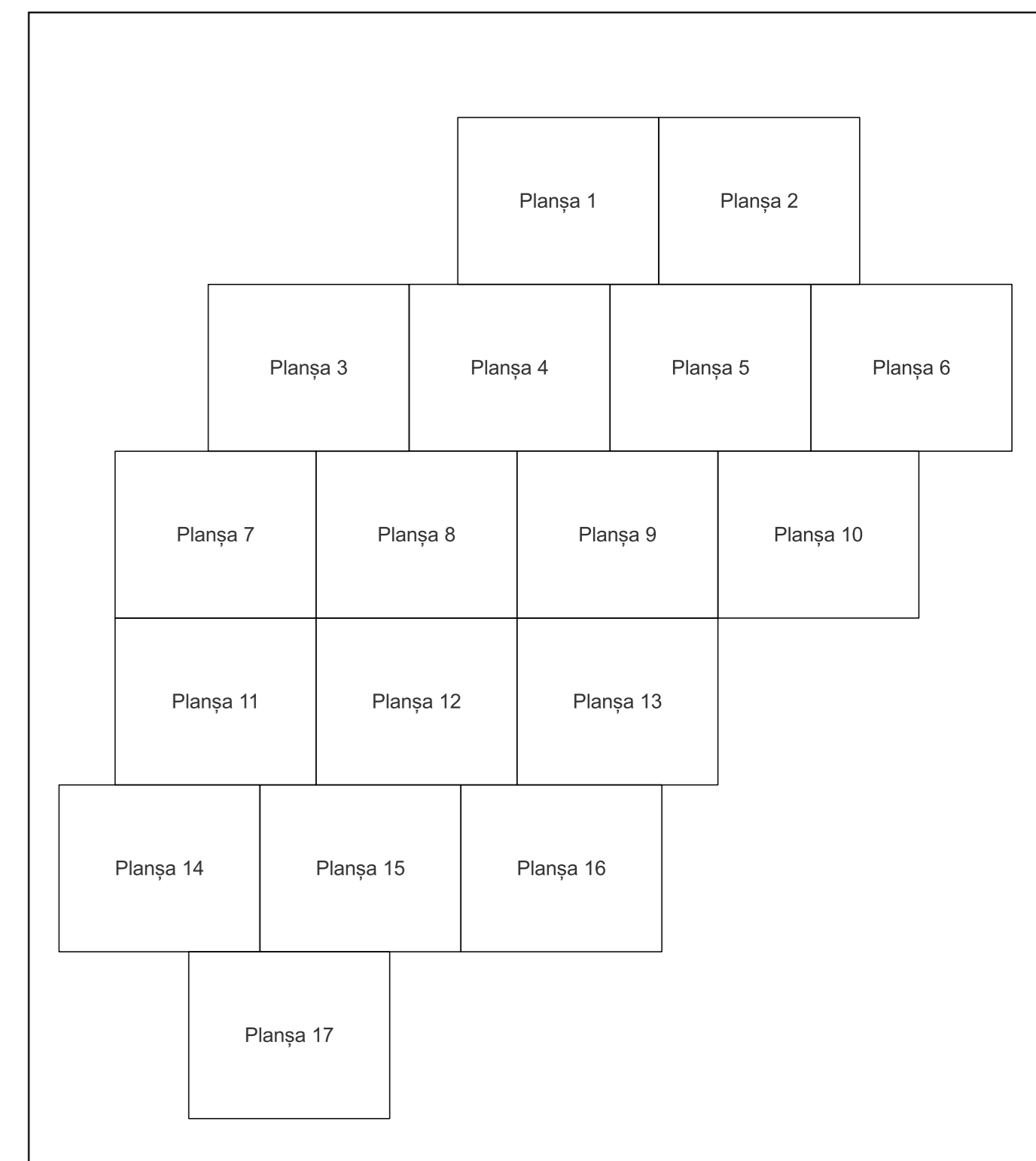
spre publicare



Schema dispunerii sectoarelor cadastrale



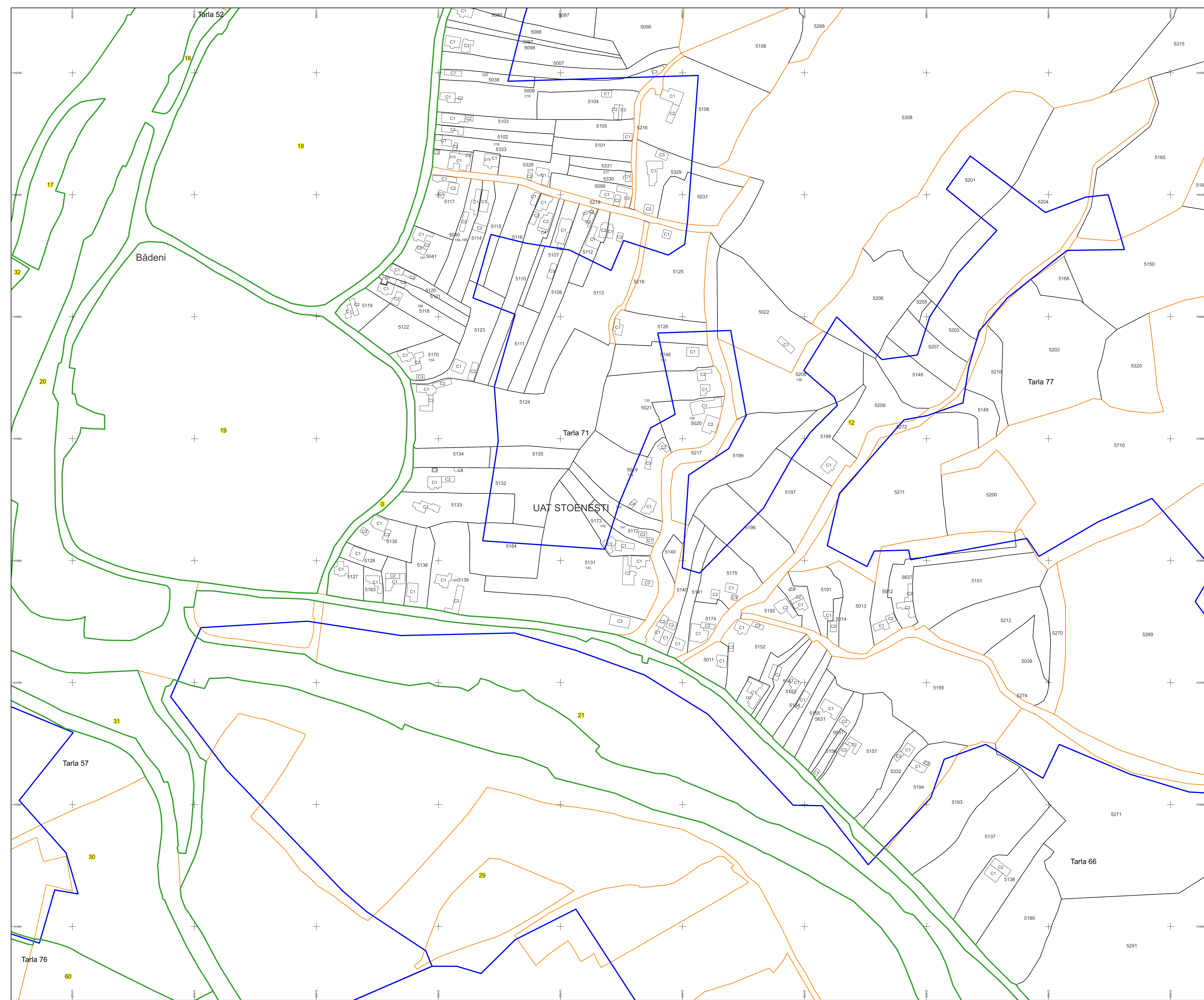
Schema dispunerii planşelor



Legenda	
	LIMITA UAT
	DENUMIRE UAT
	LIMITA SECTOR
	NUMAR SECTOR CADASTRAL
	LIMITA INTRAVILAN
	DENUMIRE INTRAVILAN
	LIMITA CLADIRE
	NUMAR CORP
	LIMITA IMOBIL
	ID IMOBIL
	NUMAR POSTAL
	LIMITA TARLA
	NUMAR TARLA

Semnat electronic de către Ing.  
Mihai-Alexandru Hirza conform  
împuternicirii nr. 154/16.07.2021

Data 11.03.2024





# PLAN CADASTRAL

Comuna Stoenești, jud. Argeș


Sector cadastral nr. 12

Scara 1:1000

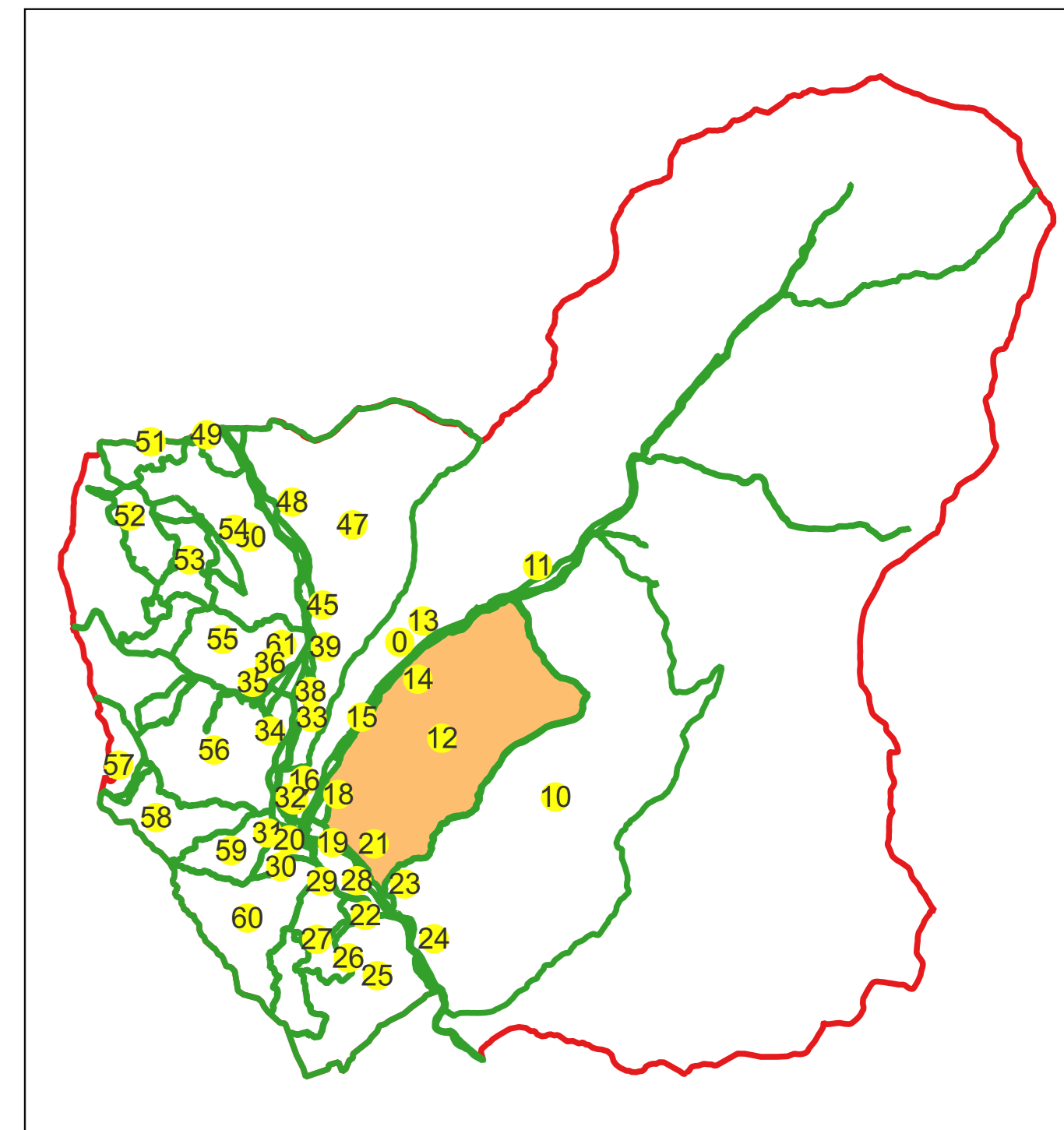
Sistem de proiectie: Stereografic 1970

Planșa nr. 15/17

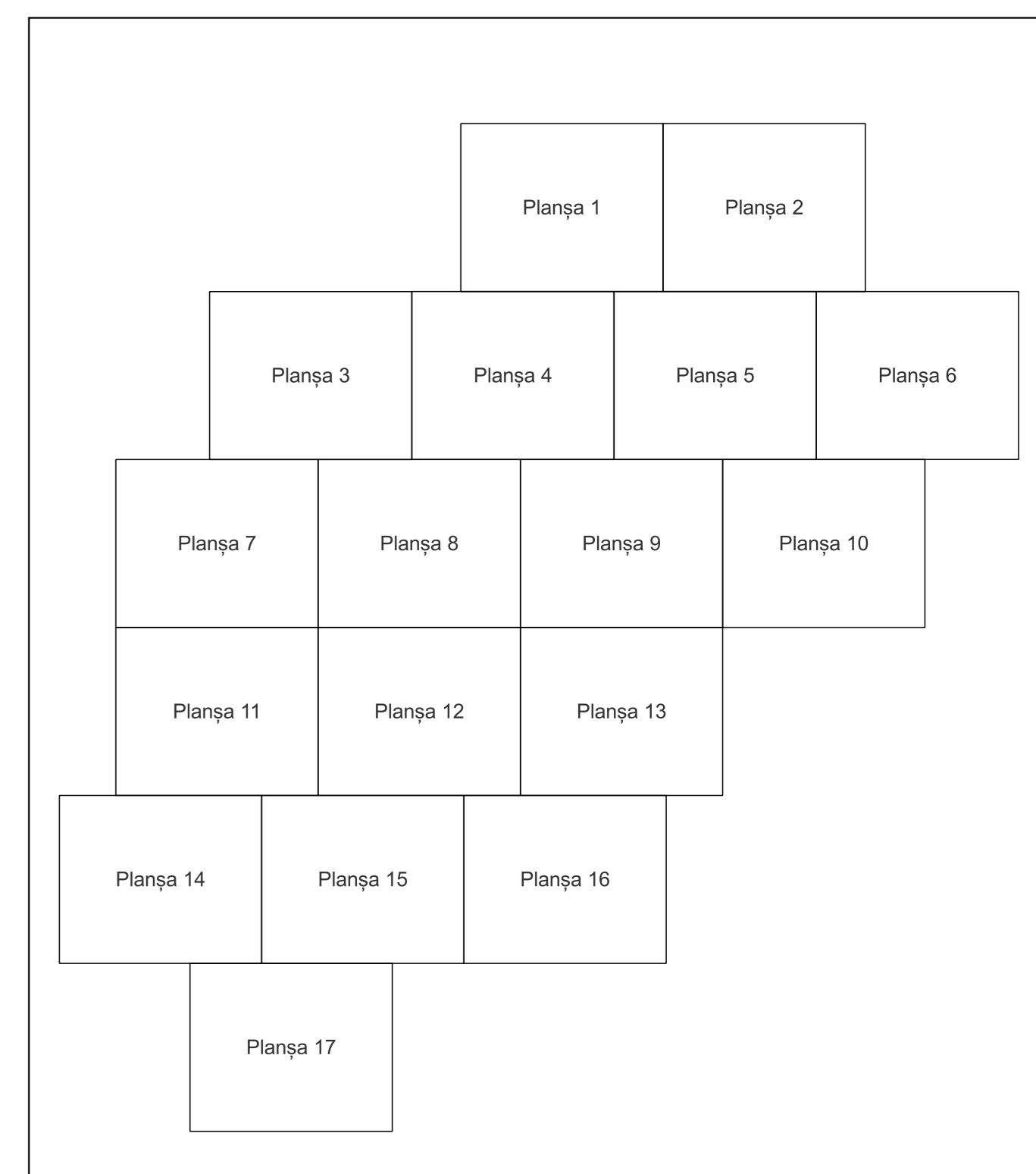
spre publicare



Schema dispunerii sectoarelor cadastrale



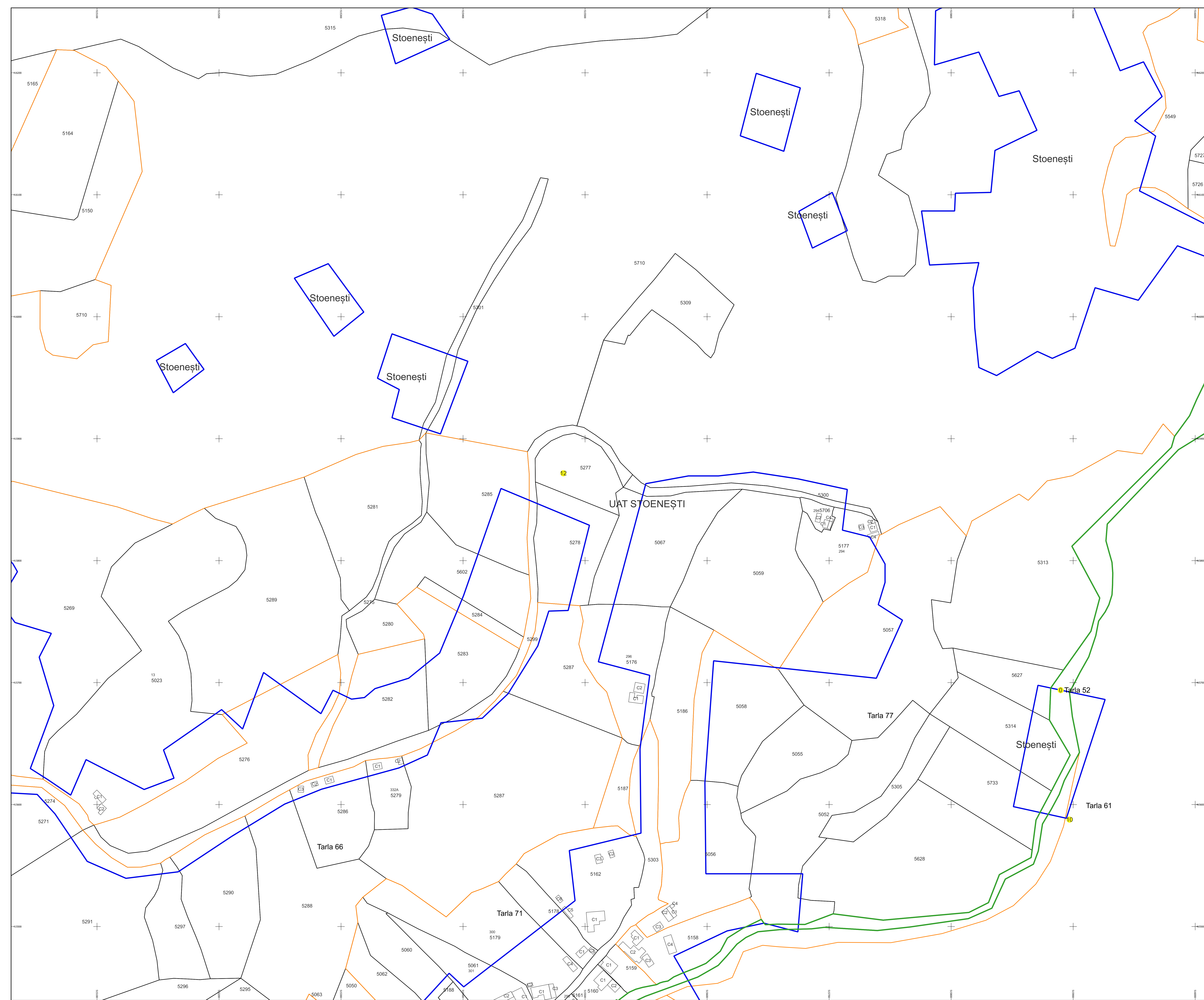
Schema dispunerii planșelor



Legenda	
	LIMITA UAT
	DENUMIRE UAT
	LIMITA SECTOR
	NUMAR SECTOR CADASTRAL
	LIMITA INTRAVILAN
	DENUMIRE INTRAVILAN
	LIMITA CLADIRE
	NUMAR CORP
	LIMITA IMOBIL
	ID IMOBIL
	NUMAR POSTAL
	LIMITA TARLA
	NUMAR TARLA

Semnat electronic de către Ing.  
Mihai-Alexandru Hiruza conform  
imputernicirii nr. 154/16.07.2021

Data 11.03.2024





# PLAN CADASTRAL

Comuna Stoenеști, jud. Argeș

Sector cadastral nr. 12

Scara 1:1000

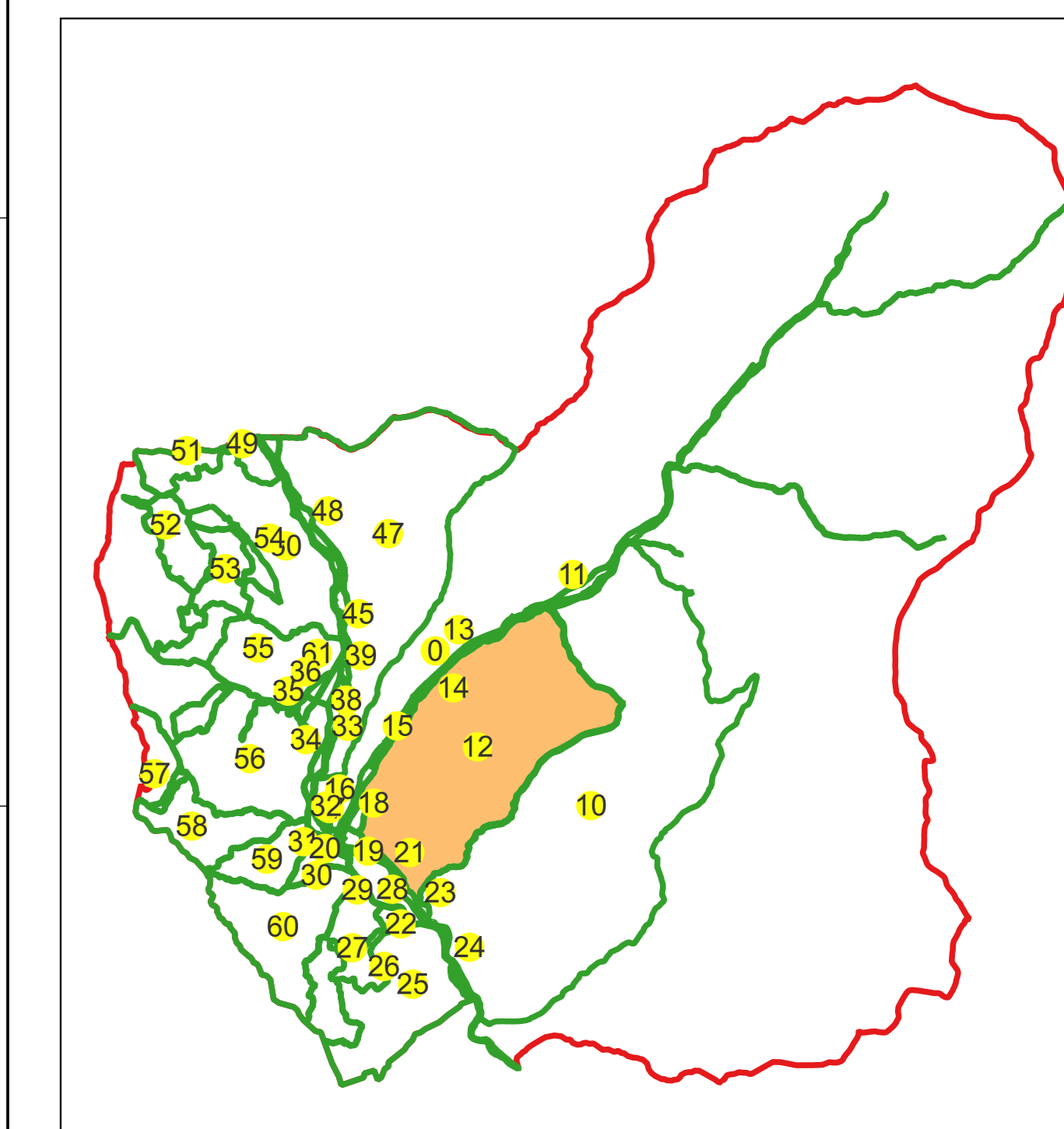
Sistem de proiecție: Stereografic 1970

Planșa nr. 16/17

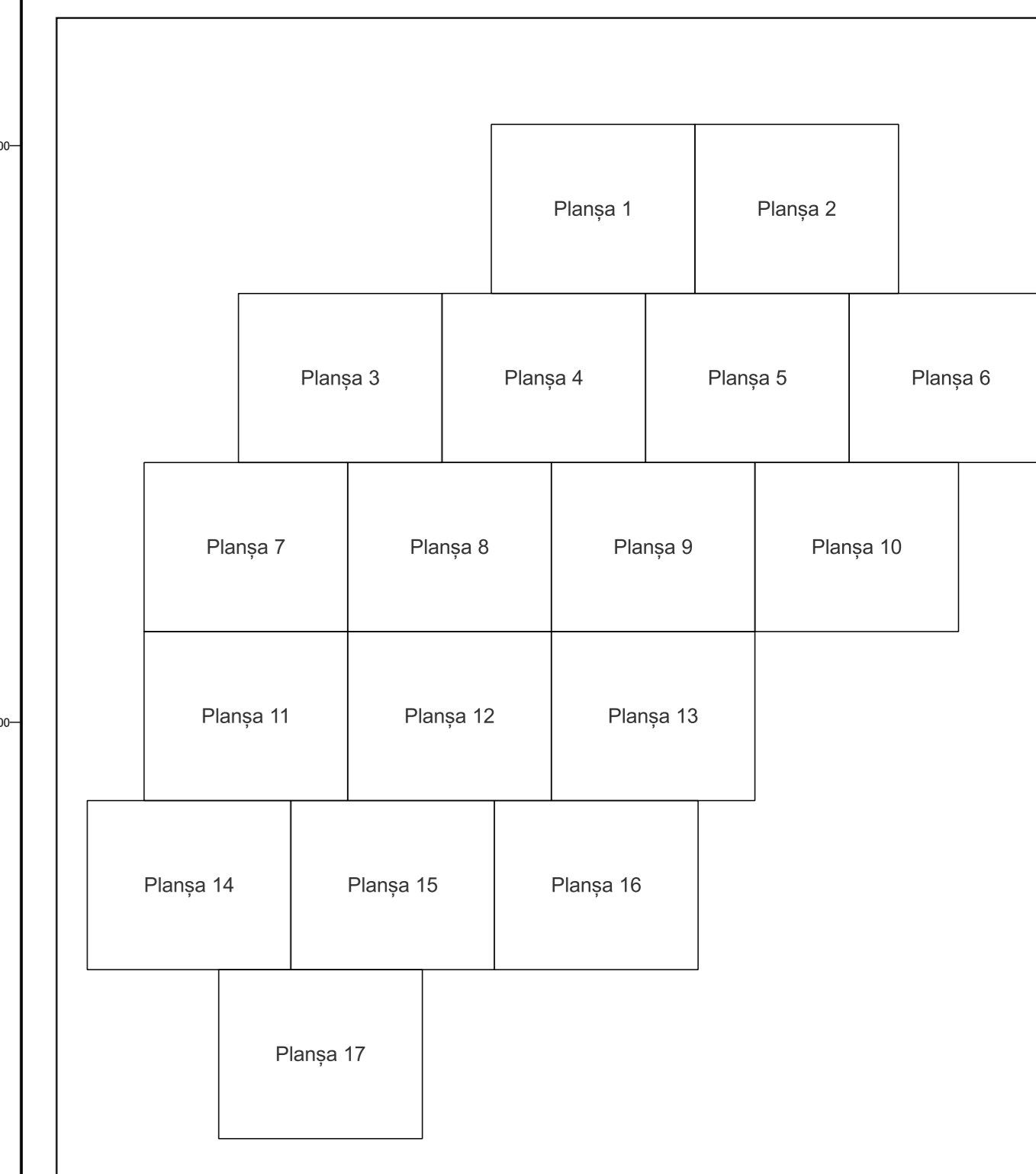
spre publicare



Schema dispunerii sectoarelor cadastrale



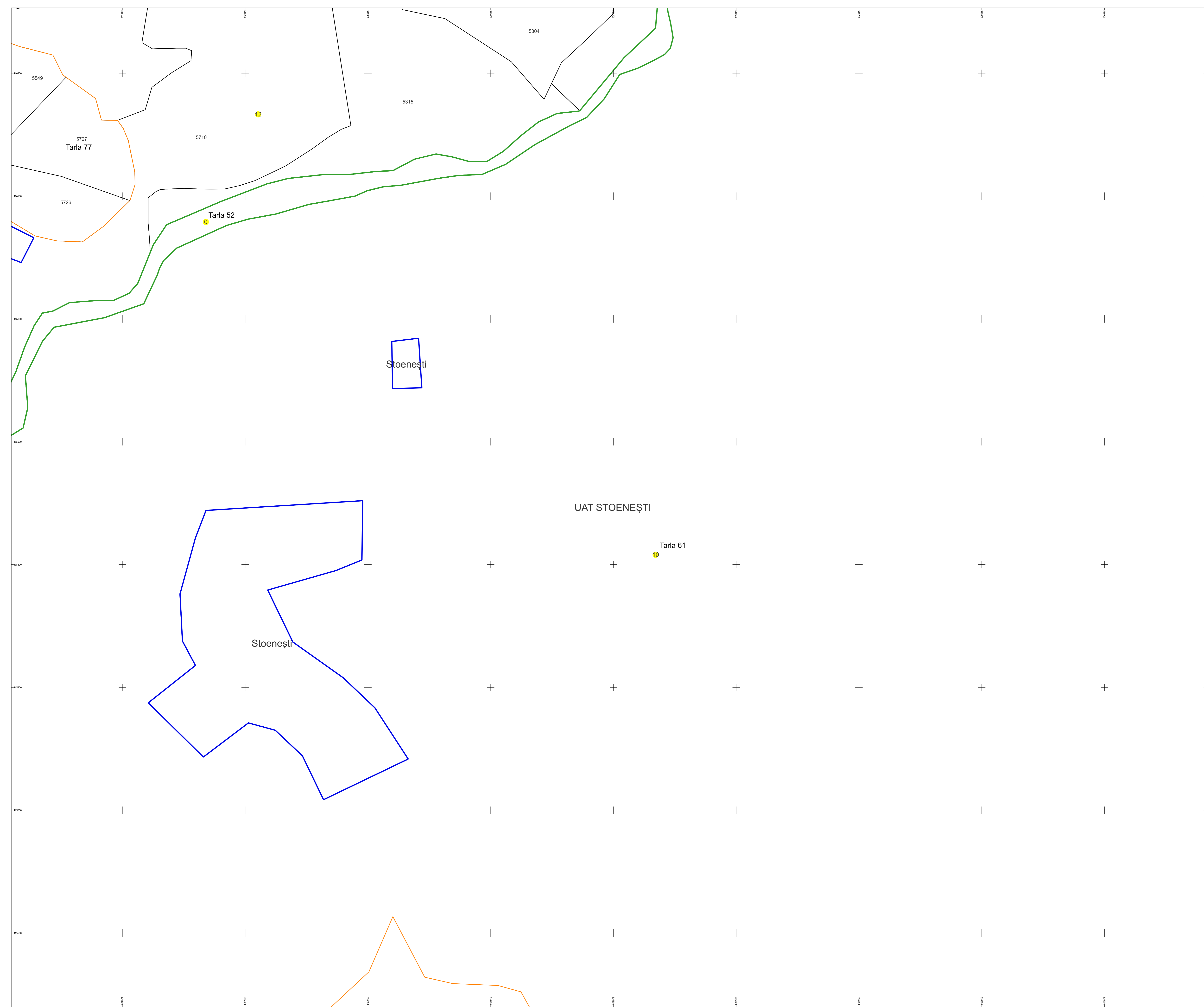
Schema dispunerii planșelor



Legenda	
	LIMITA UAT
	DENUMIRE UAT
	LIMITA SECTOR
	NUMAR SECTOR CADASTRAL
	LIMITA INTRAVILAN
	DENUMIRE INTRAVILAN
	LIMITA CLADIRE
	NUMAR CORP
	LIMITA IMOBIL
	ID IMOBIL
	NUMAR POSTAL
	LIMITA TARLA
	NUMAR TARLA

Semnat electronic de către Ing.  
Mihai-Alexandru Hiruza conform  
împuternicirii nr. 154/16.07.2021

Data 11.03.2024





# PLAN CADASTRAL

Comuna Stoenesti, jud. Arges


Sector cadastral nr. 12

Scara 1:1000

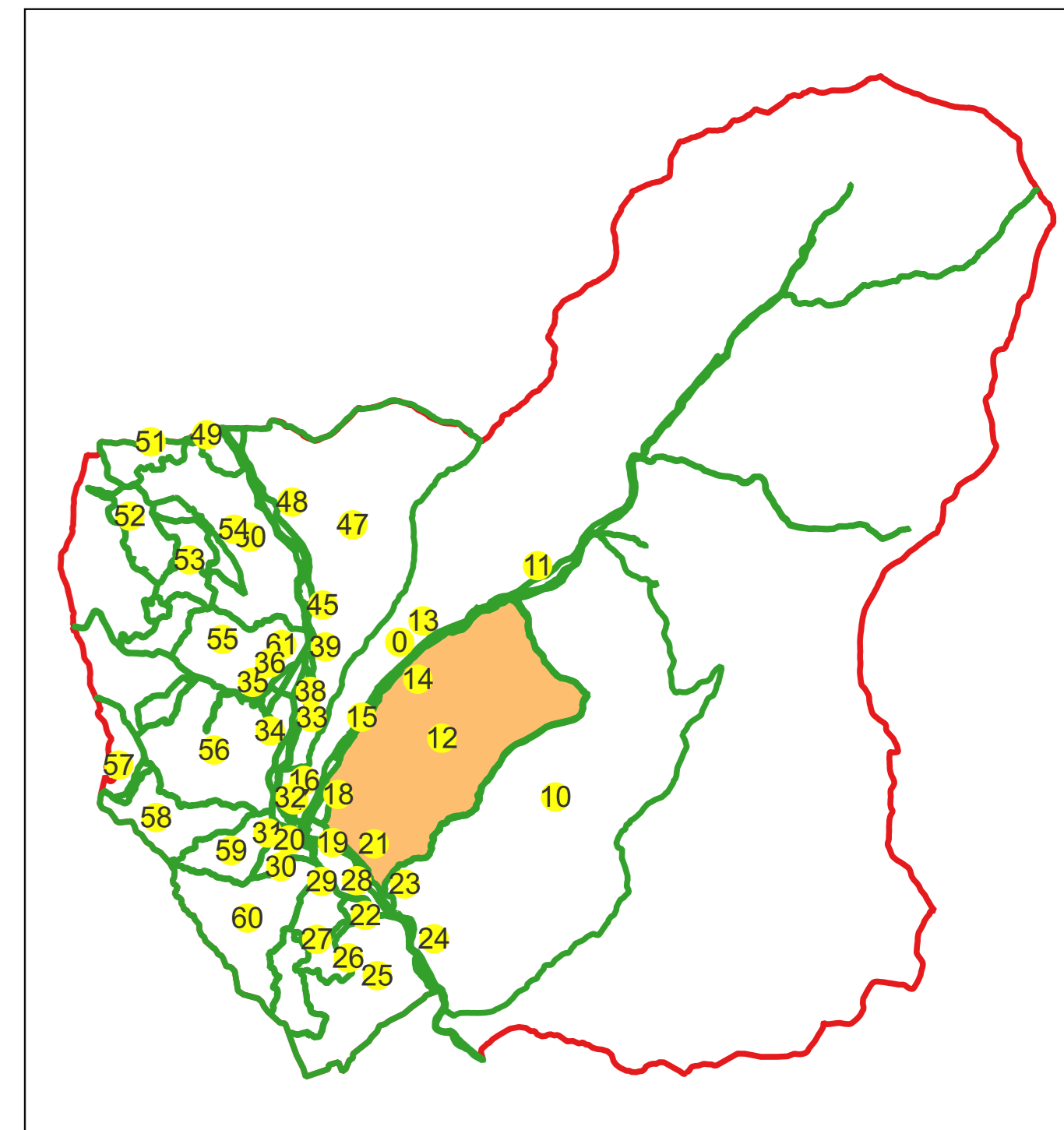
Sistem de proiectie: Stereografic 1970

Planşa nr. 17/17

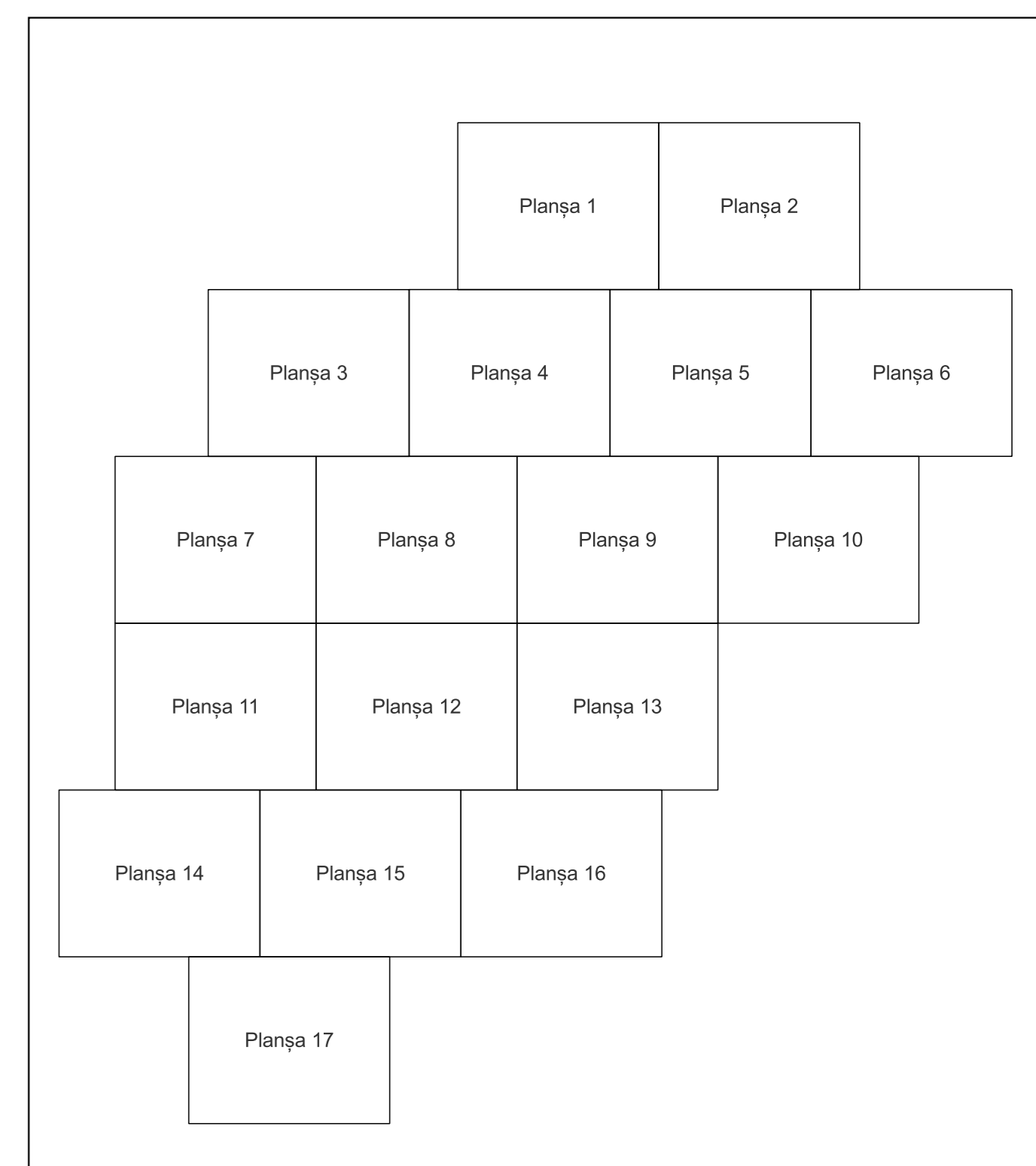
spre publicare



Schema dispunerii sectoarelor cadastrale



Schema dispunerii planşelor



Legenda	
	LIMITA UAT
	DENUMIRE UAT
	LIMITA SECTOR
	NUMAR SECTOR CADASTRAL
	LIMITA INTRAVILAN
	DENUMIRE INTRAVILAN
	LIMITA CLADIRE
	NUMAR CORP
	LIMITA IMOBIL
	ID IMOBIL
	NUMAR POSTAL
	LIMITA TARLA
	NUMAR TARLA

Semnat electronic de către Ing.  
Mihai-Alexandru Hirza conform  
împunătorii nr. 154/16.07.2021

Data 11.03.2024

