

PLAN CADASTRAL

Comuna Stoenești, jud. Argeș

Sector cadastral nr. 2

Scara 1:2000

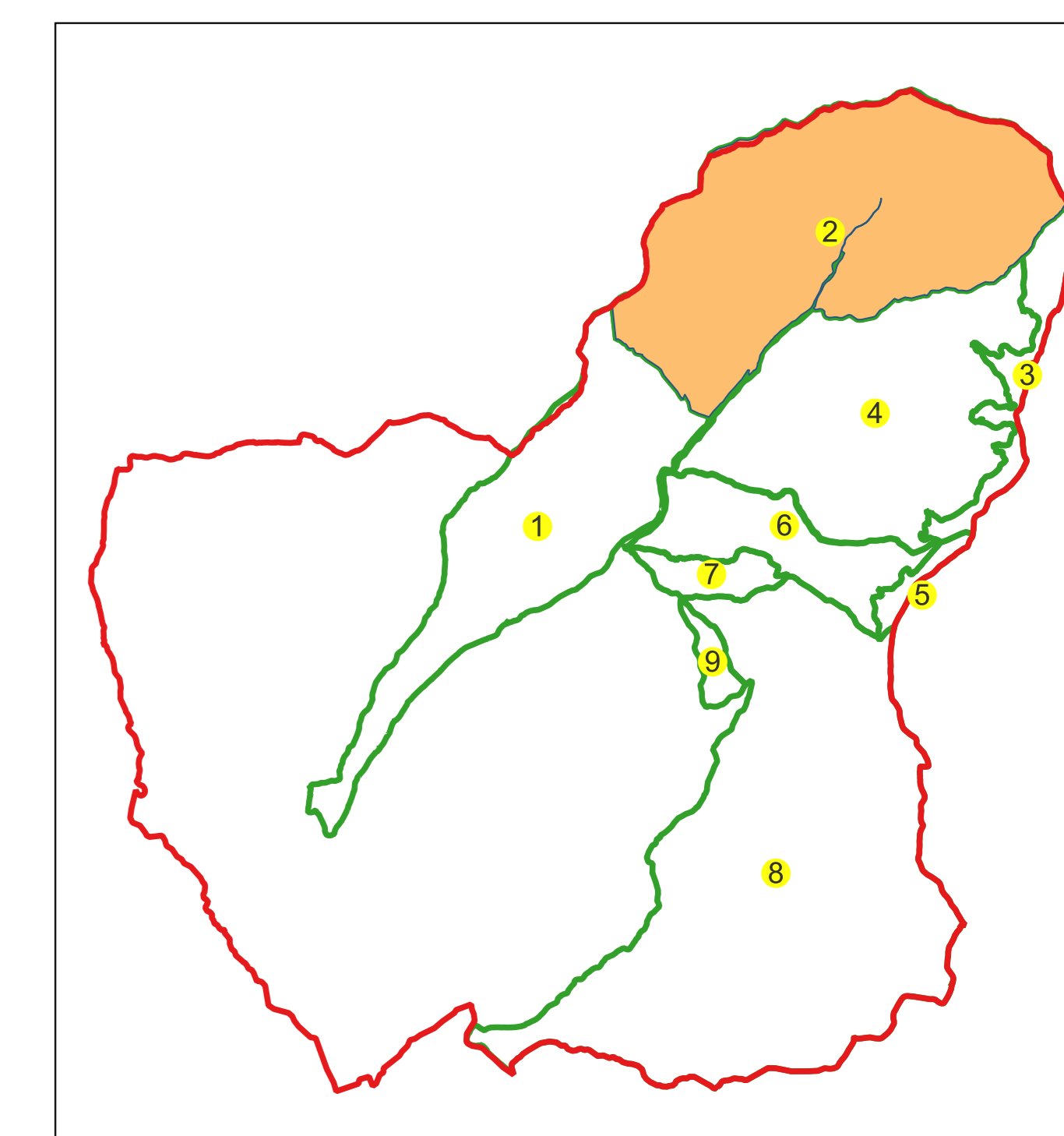
Sistem de proiecție: Stereografic 1970

Planșa nr. 9/10

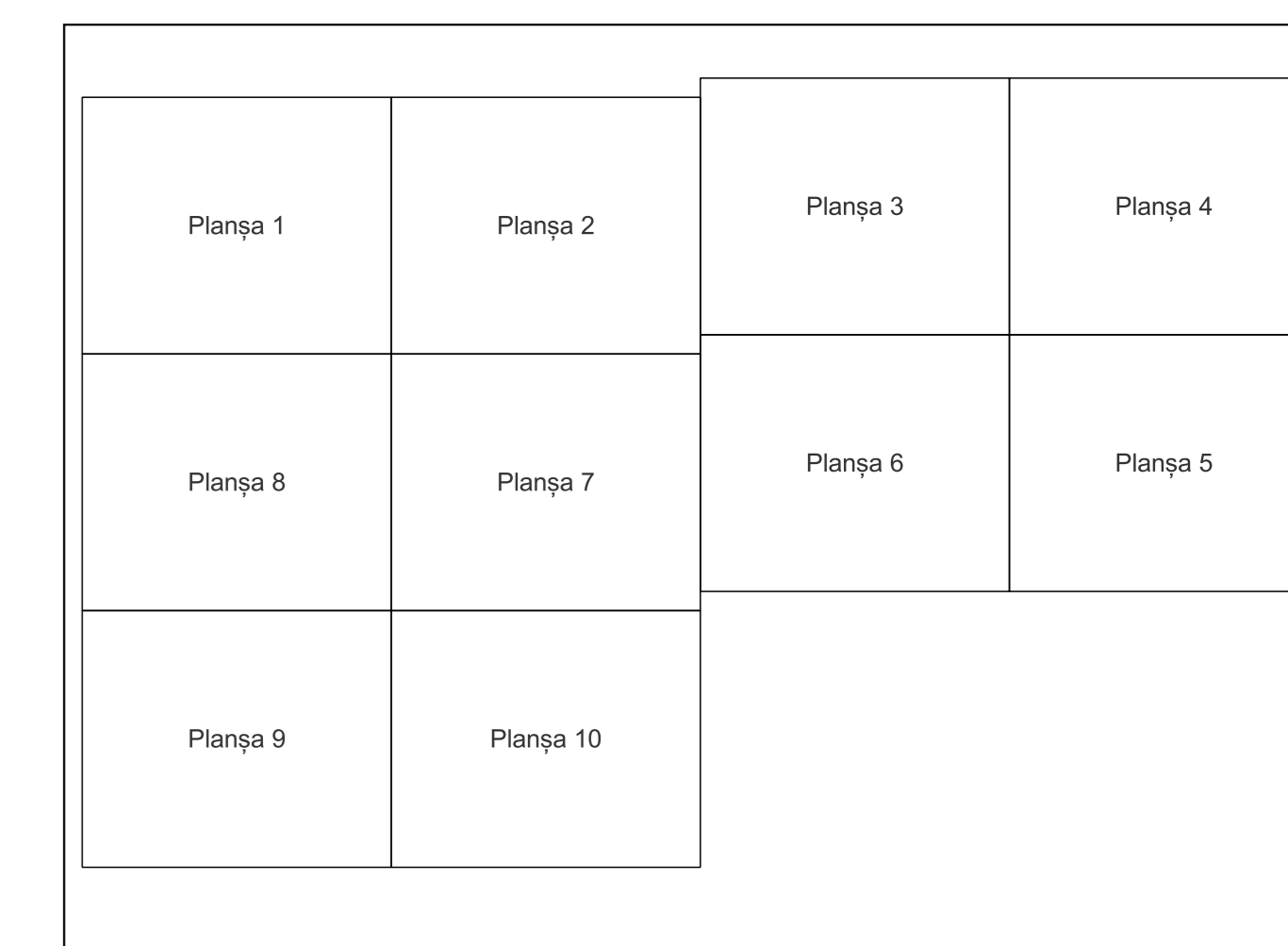
spre publicare













Schema dispunerii sectoarelor cadastrale



Schema dispunerii planșelor



Legenda

-  LIMITA UAT
-  DENUMIRE UAT
-  LIMITA CONSTRUCȚII
-  NUMAR CORP
-  LIMITA IMOBILE
-  ID IMOBIL
-  LIMITA INTRAVILAN
-  DENUMIRE INTRAVILAN
-  LIMITA SECTOR CADASTRAL
-  NUMAR SECTOR CADASTRAL

Semnat electronic de către Ing. Mihai-Alexandru Hruza conform
împuțernicirii nr.154/16.07.2021

Data 19.09.2022

UAT STOENEȘTI

1

2

4

696

697

695

700

699

PLAN CADASTRAL

Comuna Stoenești, jud. Argeș

Sector cadastral nr. 2

Scara 1:2000

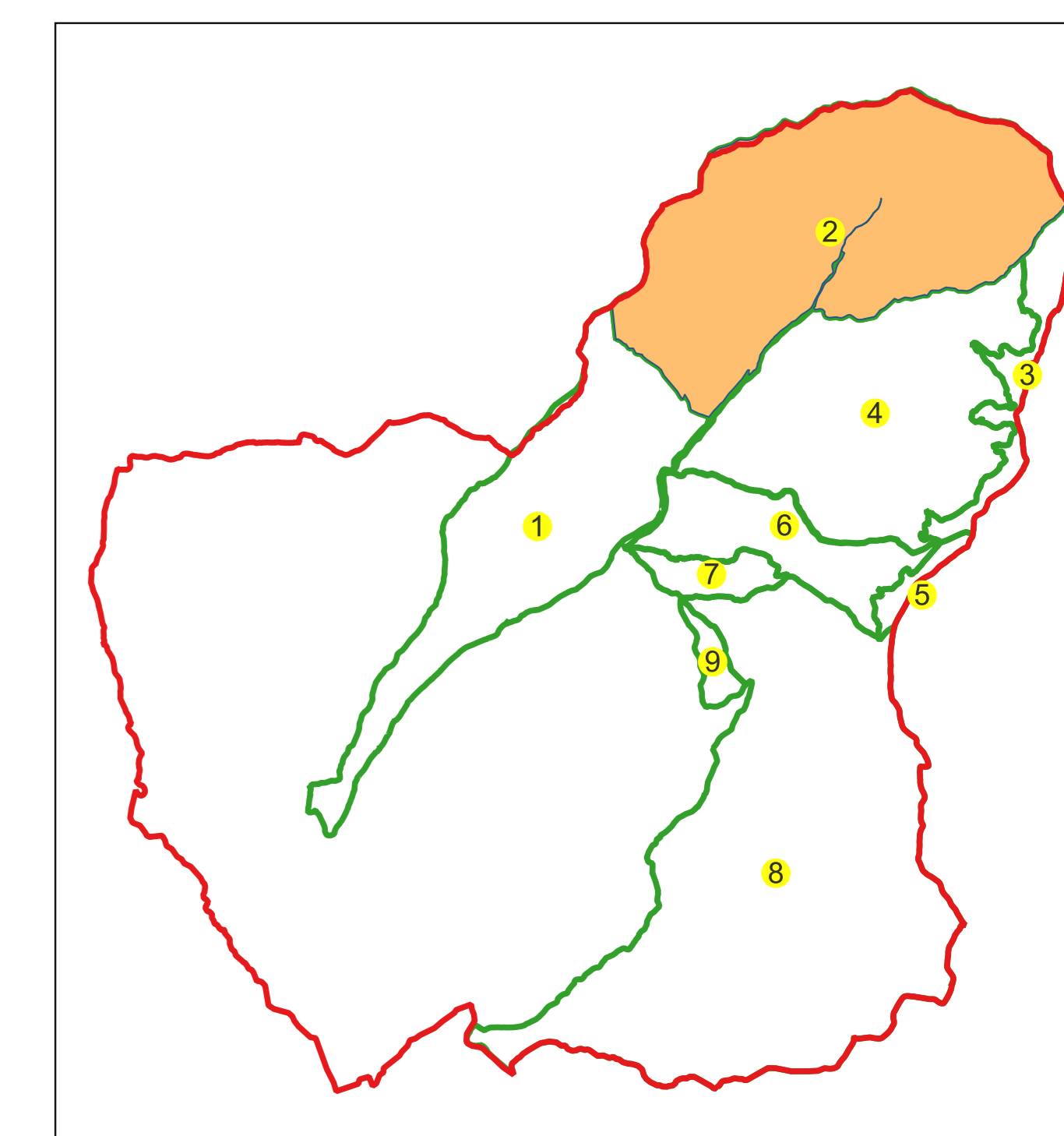
Sistem de proiecție: Stereografic 1970

Planșa nr. 8/10

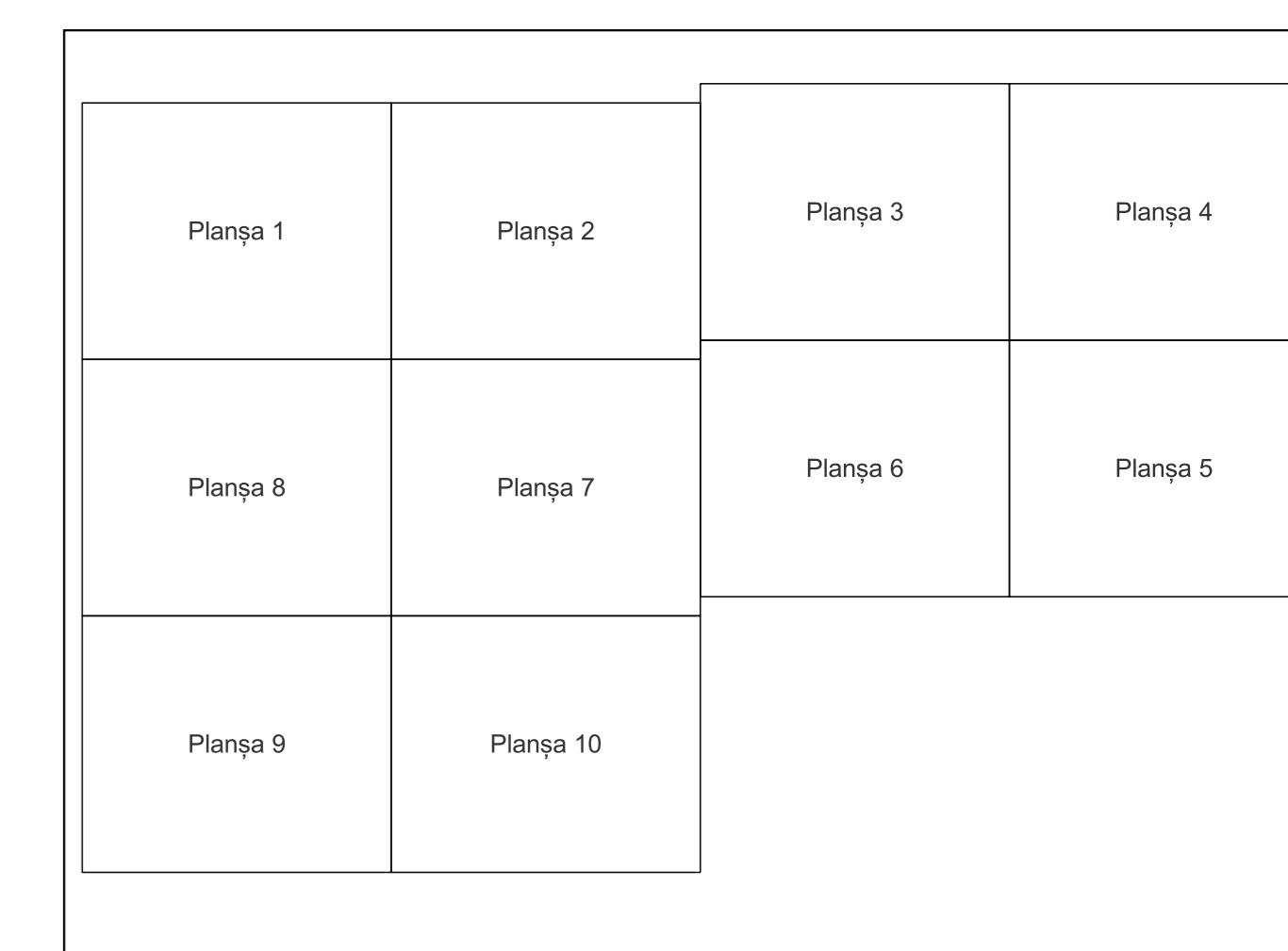
spre publicare













Schema dispunerii sectoarelor cadastrale



Schema dispunerii planșelor



Legenda

-  LIMITA UAT
-  DENUMIRE UAT
-  LIMITA CONSTRUCTII
-  NUMAR CORP
-  LIMITA IMOBILE
-  ID IMOBIL
-  LIMITA INTRAVILAN
-  DENUMIRE INTRAVILAN
-  LIMITA SECTOR CADASTRAL
-  NUMAR SECTOR CADASTRAL

Semnat electronic de către Ing. Mihai-Alexandru Hnuza conform Împuternicirii nr.154/16.07.2021

Data 19.09.2022

PLAN CADASTRAL

Comuna Stoenești, jud. Argeș

Sector cadastral nr. 2

Scara 1:2000

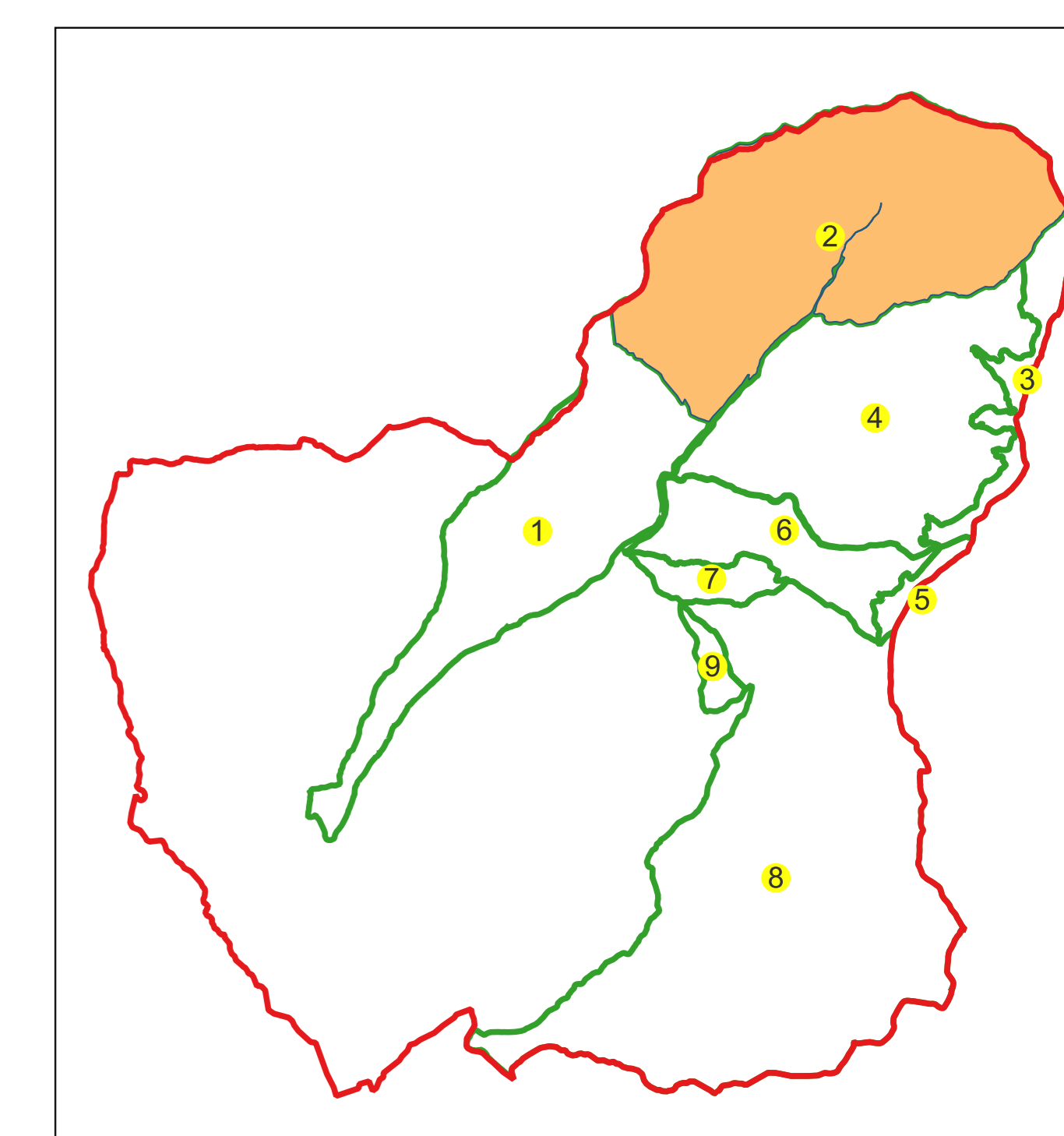
Sistem de proiecție: Stereografic 1970

Planșa nr. 1/10

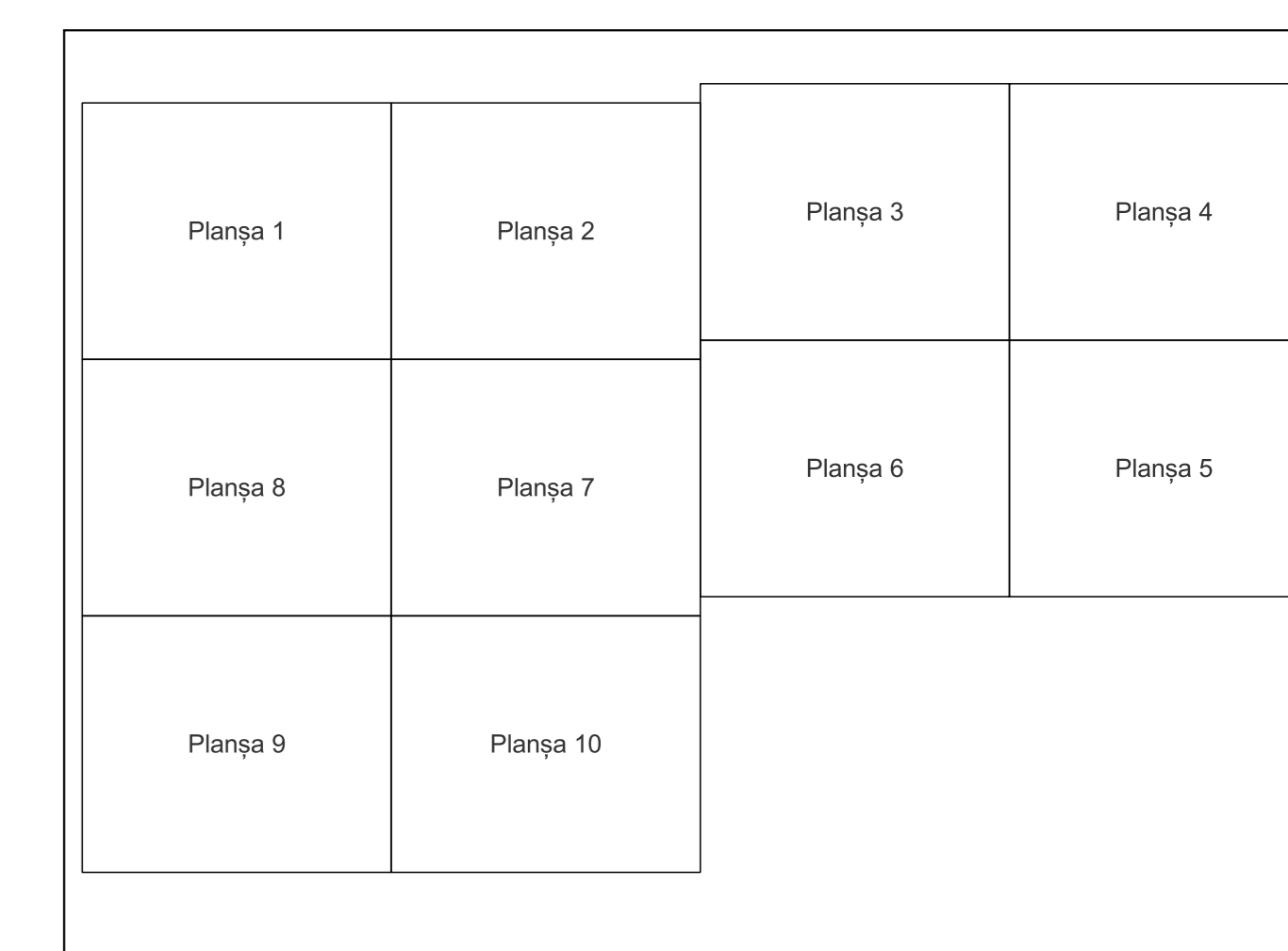
spre publicare



Schema dispunerii sectoarelor cadastrale



Schema dispunerii planșelor



UAT DRAGOSLAVELE

UAT STOENEȘTI

| Legenda | |
|---------|-------------------------|
| | LIMITA UAT |
| | DENUMIRE UAT |
| | LIMITA CONSTRUCȚII |
| | NUMAR CORP |
| | LIMITA IMOBILE |
| | ID IMOBIL |
| | LIMITA INTRAVILAN |
| | DENUMIRE INTRAVILAN |
| | LIMITA SECTOR CADASTRAL |
| | NUMAR SECTOR CADASTRAL |

Semnat electronic de către Ing. Mihai-Alexandru Hruza conform împuternicirii nr.154/16.07.2021

Data 19.09.2022

PLAN CADASTRAL

Comuna Stoenești, jud. Argeș

Sector cadastral nr. 2

Scara 1:2000

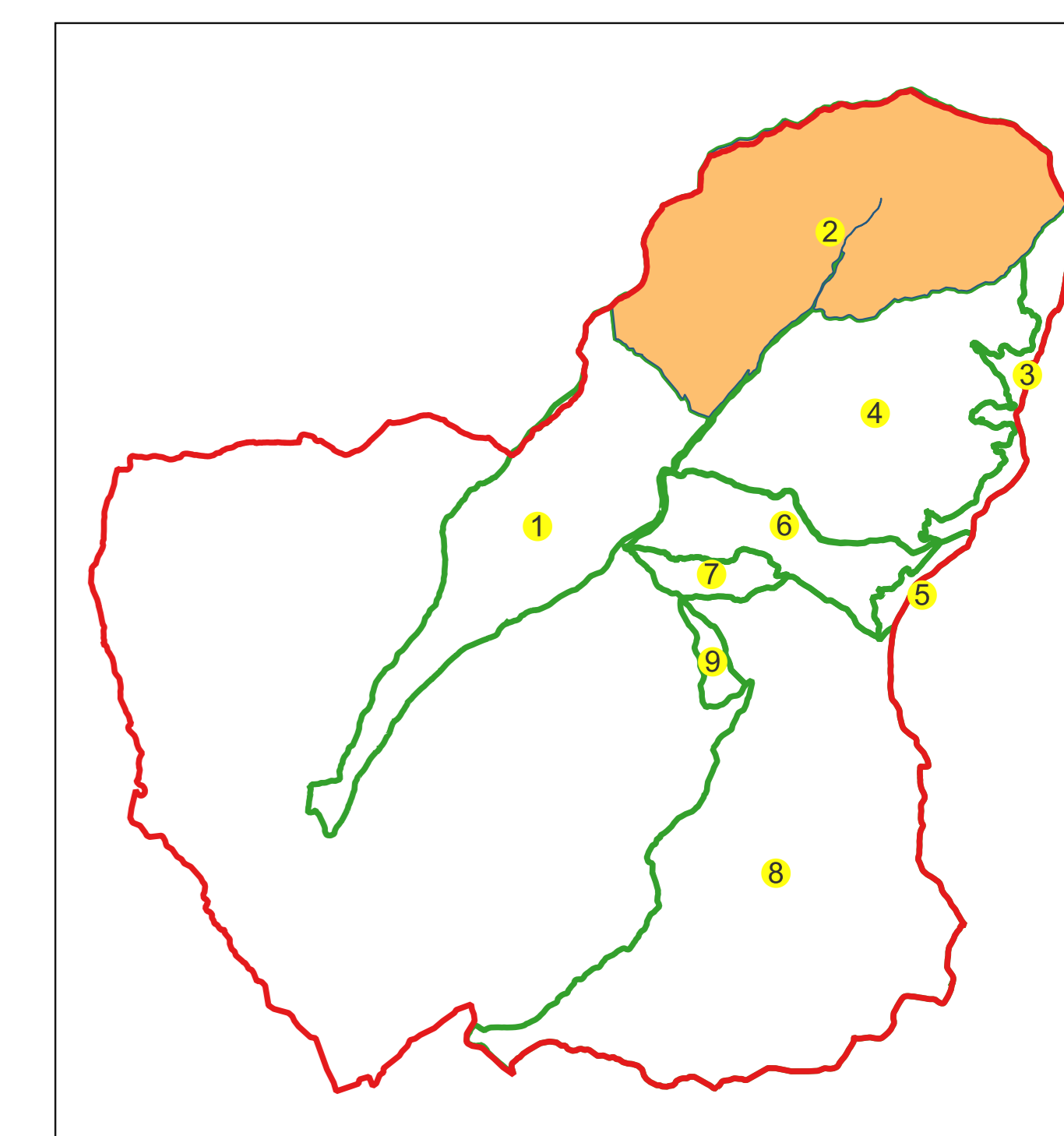
Sistem de proiecție: Stereografic 1970

Planșa nr. 10/10

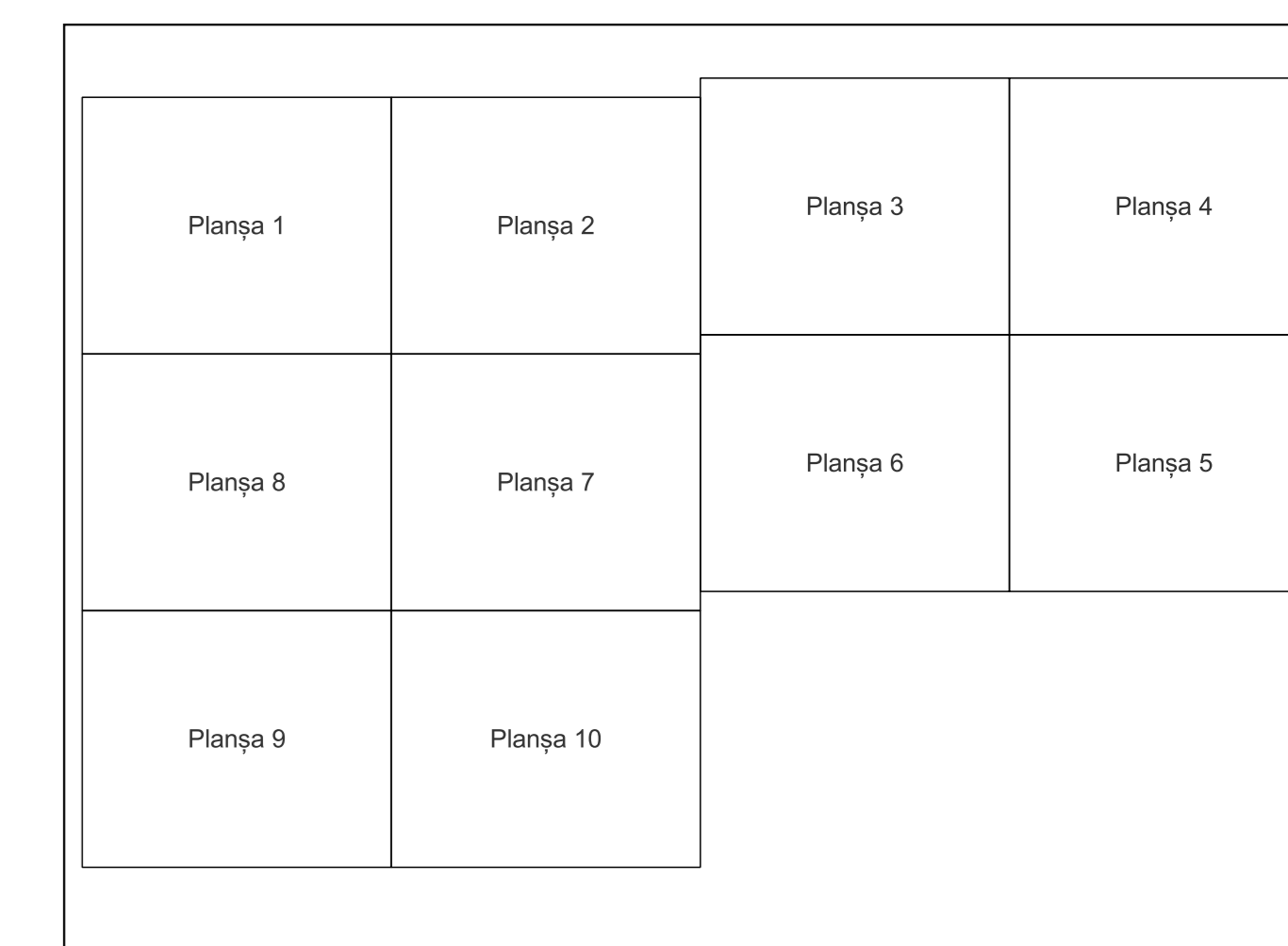
spre publicare



Schema dispunerii sectoarelor cadastrale



Schema dispunerii planșelor



Legenda

| | |
|--|-------------------------|
| | LIMITA UAT |
| | DENUMIRE UAT |
| | LIMITA CONSTRUCTII |
| | NUMAR CORP |
| | LIMITA IMOBILE |
| | ID IMOBIL |
| | LIMITA INTRAVILAN |
| | DENUMIRE INTRAVILAN |
| | LIMITA SECTOR CADASTRAL |
| | NUMAR SECTOR CADASTRAL |

Semnat electronic de către Ing. Mihai-Alexandru Hruza conform
Împuternicirii nr.154/16.07.2021

Data 19.09.2022

UAT STOENEȘTI

4

699

2

PLAN CADASTRAL

Comuna Stoenești, jud. Argeș

Sector cadastral nr. 2

Scara 1:2000

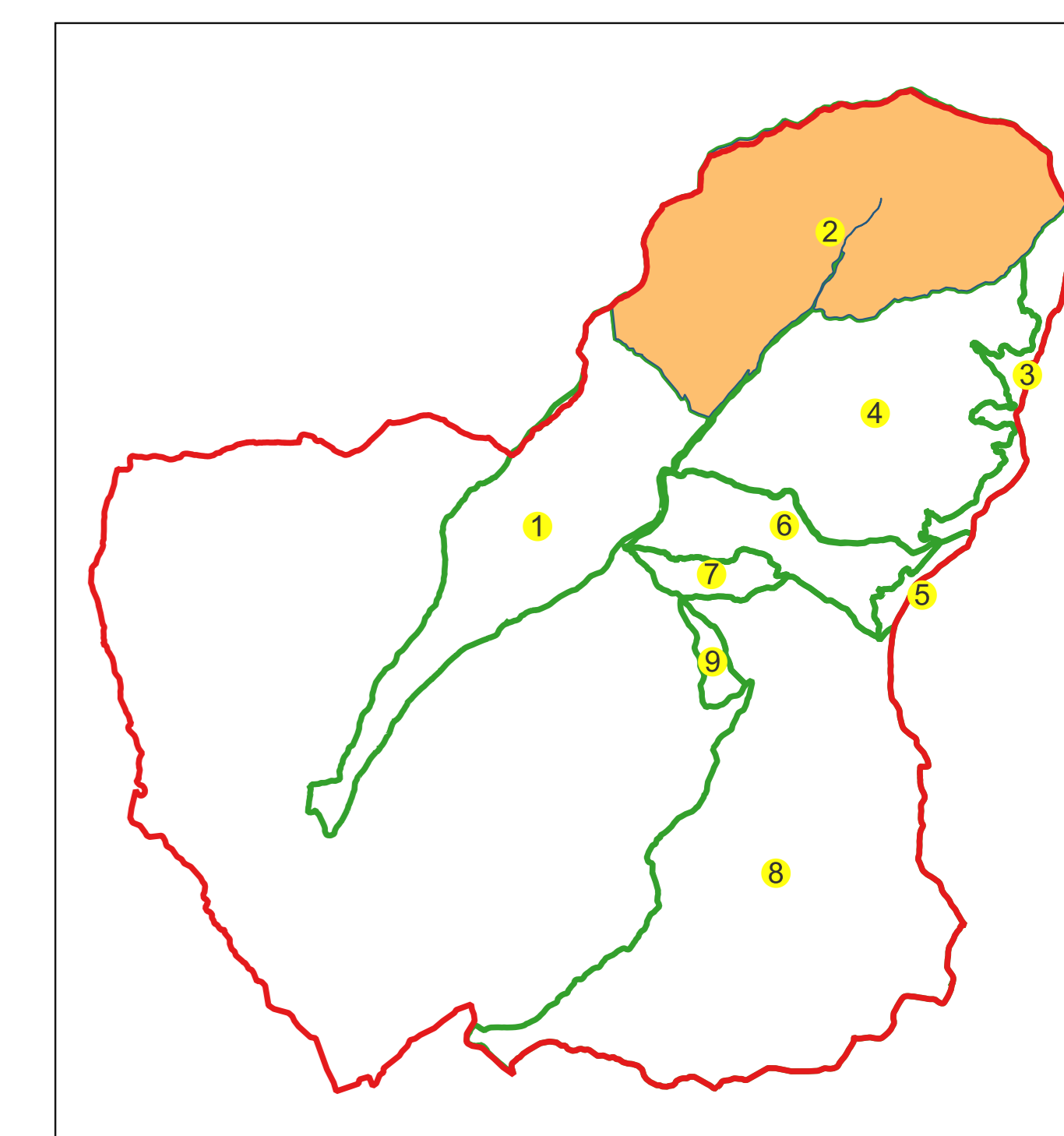
Sistem de proiecție: Stereografic 1970

Planșa nr. 7/10

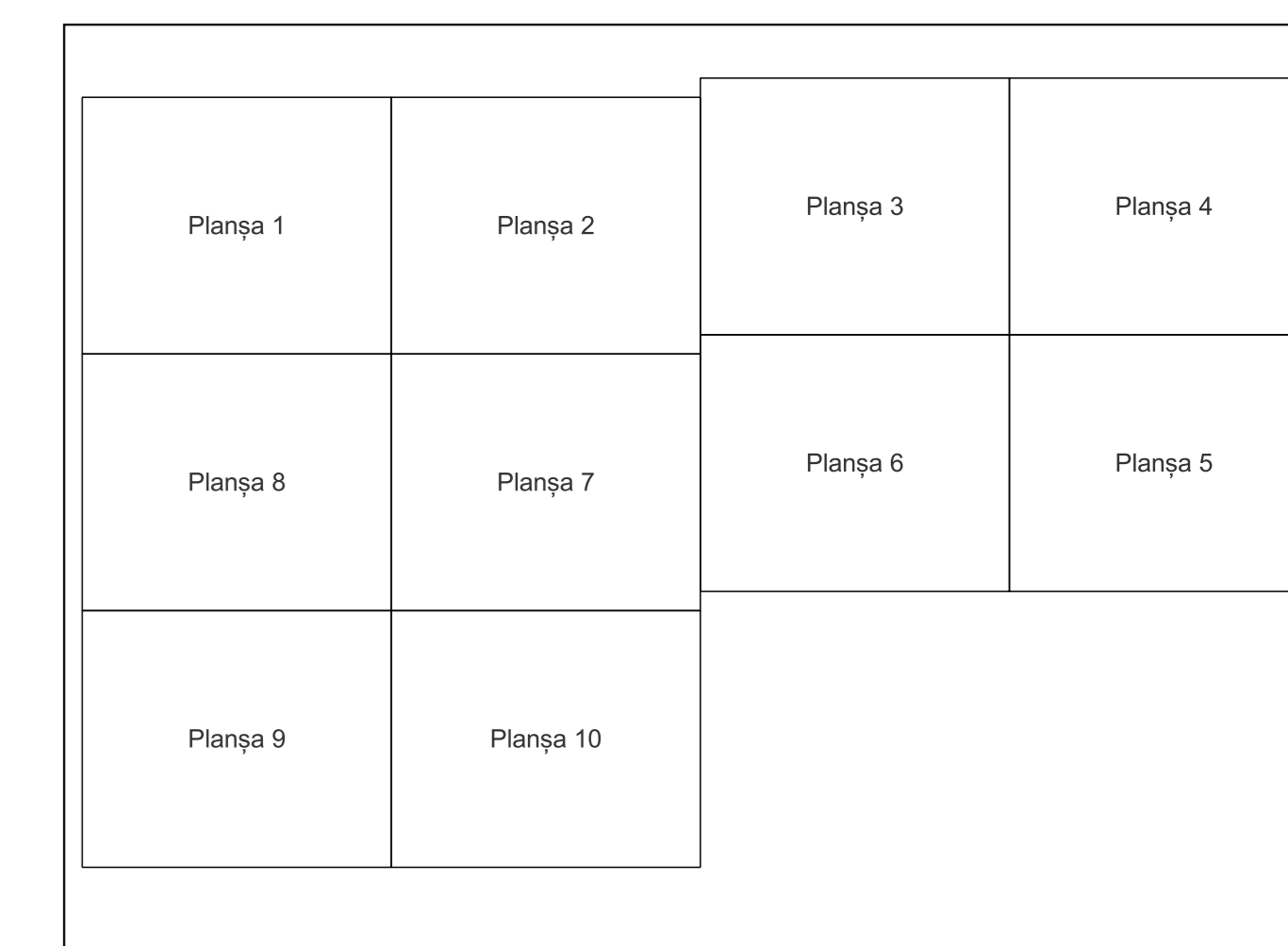
spre publicare













Schema dispunerii sectoarelor cadastrale



Schema dispunerii planșelor



Legenda

-  LIMITA UAT
-  DENUMIRE UAT
-  LIMITA CONSTRUCTII
-  NUMAR CORP
-  LIMITA IMOBILE
-  ID IMOBIL
-  LIMITA INTRAVILAN
-  DENUMIRE INTRAVILAN
-  LIMITA SECTOR CADASTRAL
-  NUMAR SECTOR CADASTRAL

Semnat electronic de către Ing. Mihai-Alexandru Hruza conform
Împunătorii nr.154/16.07.2021

Data 19.09.2022



PLAN CADASTRAL

Comuna Stoenești, jud. Argeș

Sector cadastral nr. 2

Scara 1:2000

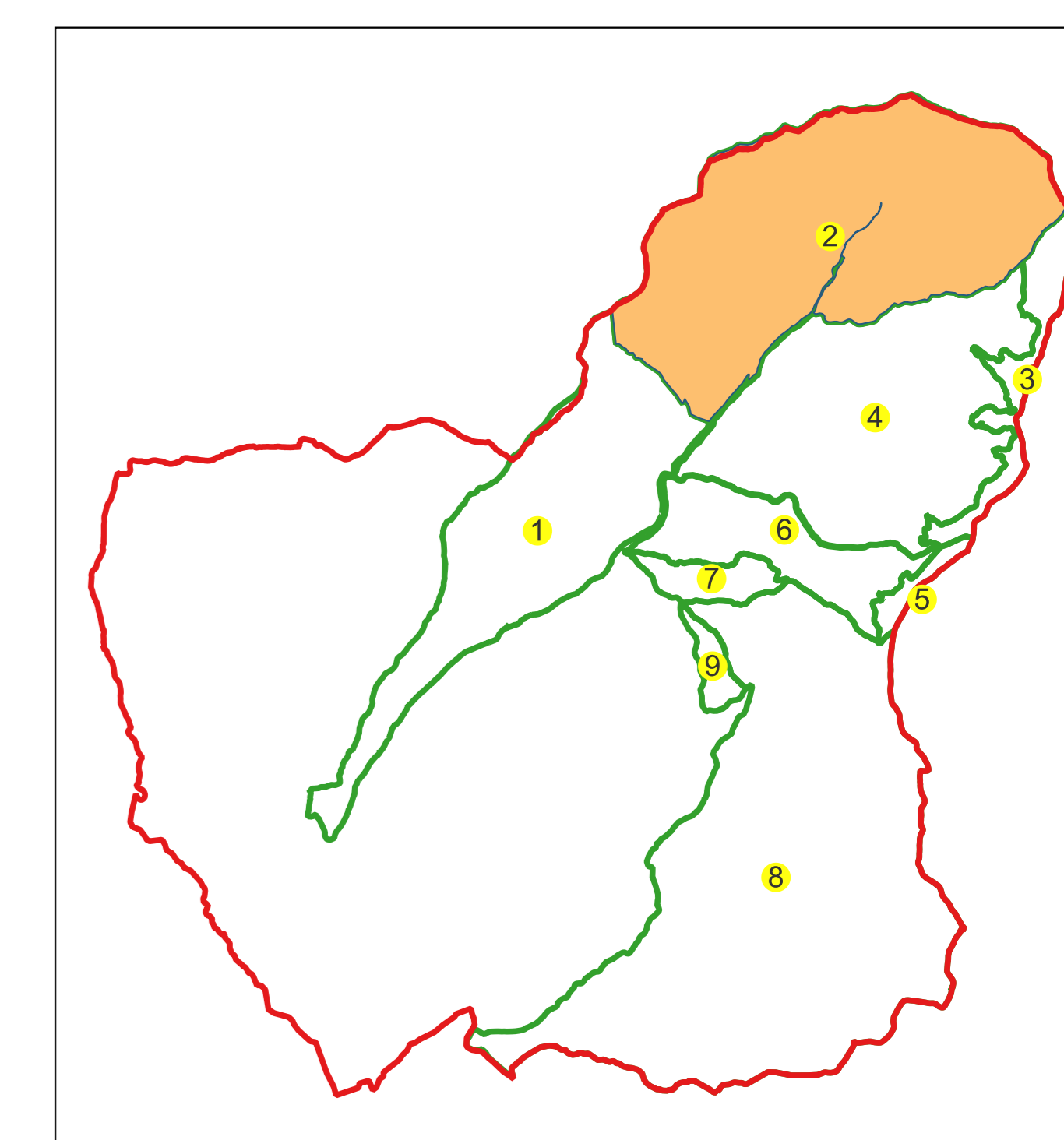
Sistem de proiecție: Stereografic 1970

Planșa nr. 2/10

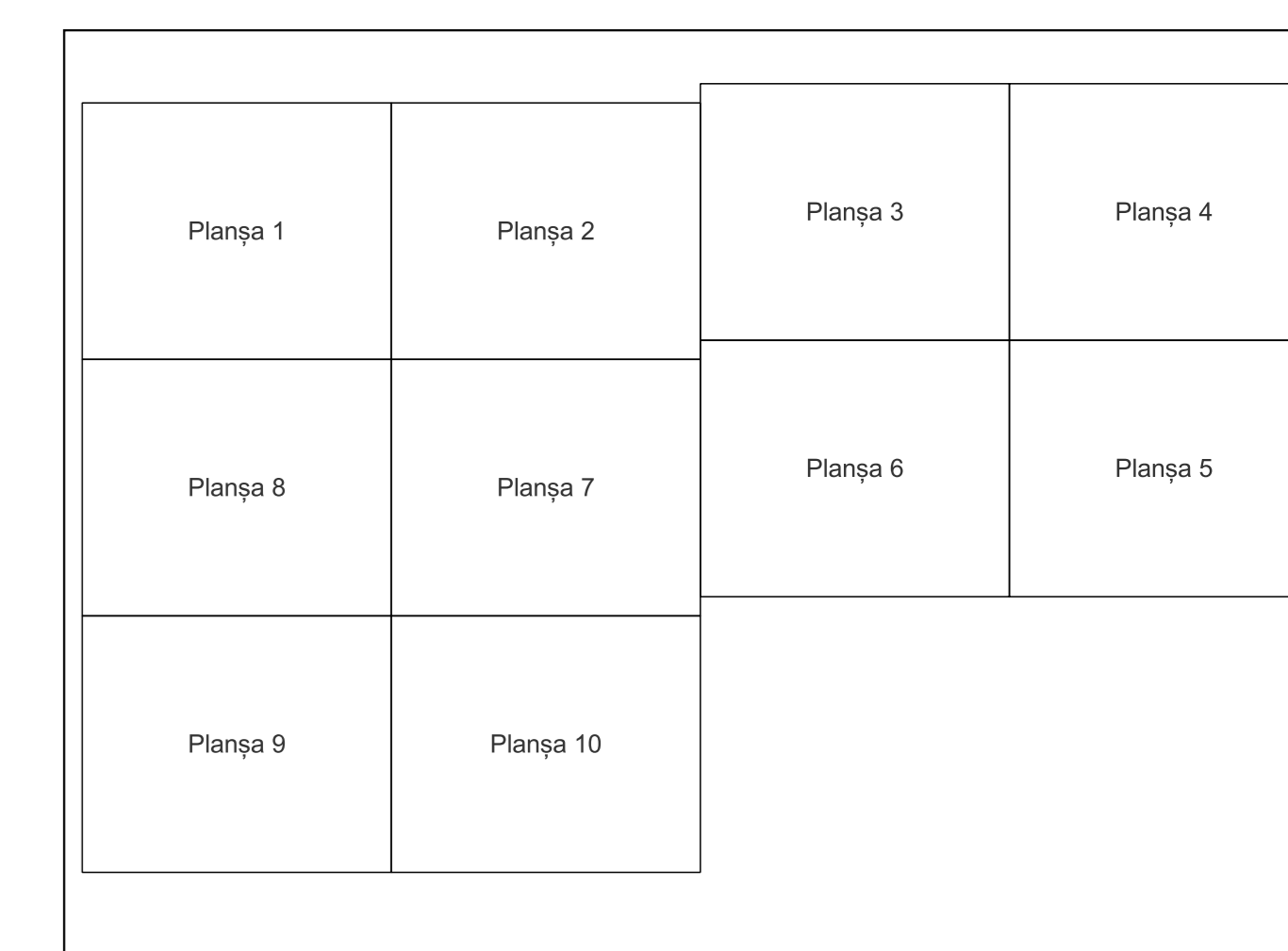
spre publicare













Schema dispunerii sectoarelor cadastrale



Schema dispunerii planșelor

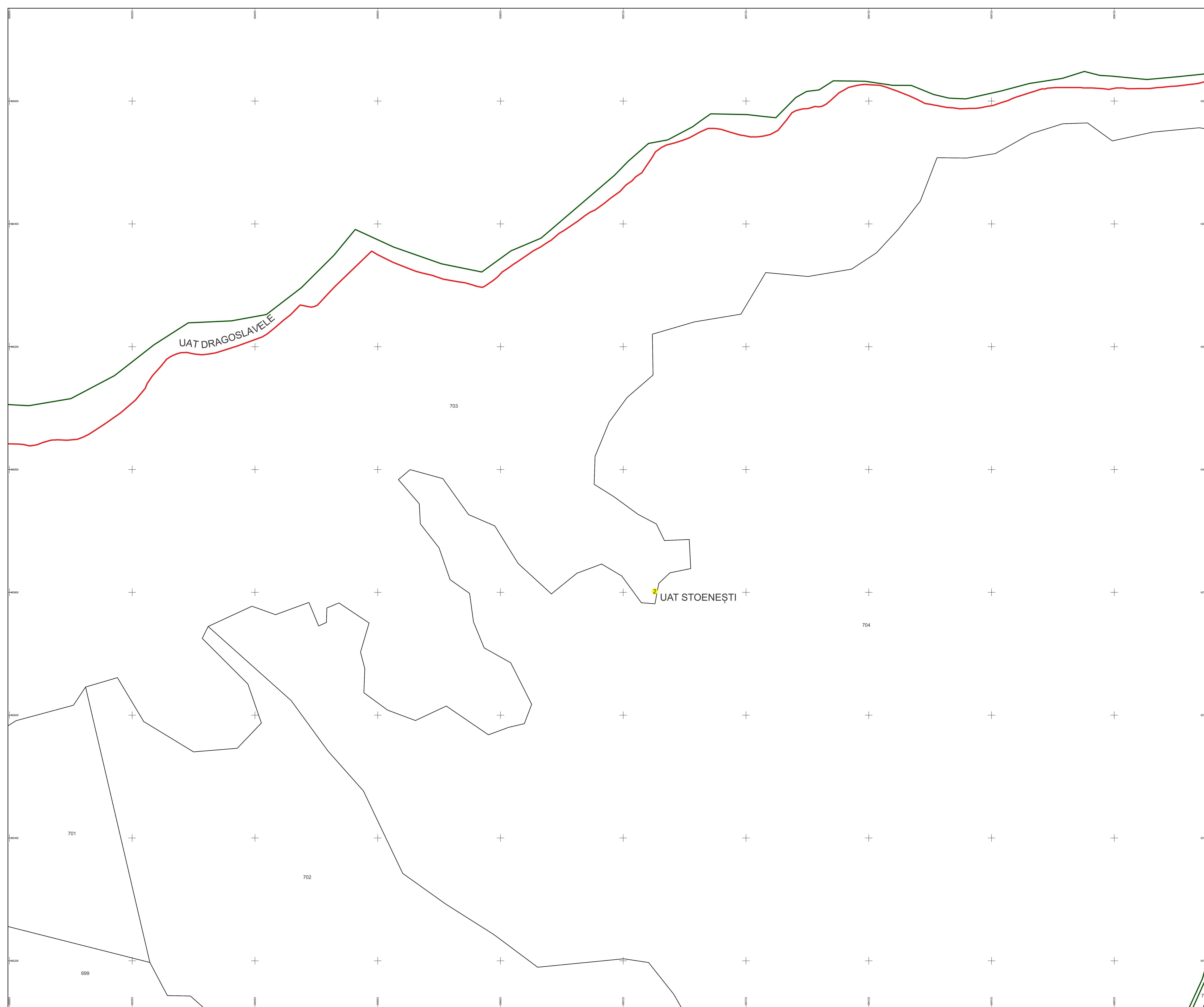


Legenda

-  LIMITA UAT
-  DENUMIRE UAT
-  LIMITA CONSTRUCTII
-  NUMAR CORP
-  LIMITA IMOBILE
-  ID IMOBIL
-  LIMITA INTRAVILAN
-  DENUMIRE INTRAVILAN
-  LIMITA SECTOR CADASTRAL
-  NUMAR SECTOR CADASTRAL

Semnat electronic de către Ing. Mihai-Alexandru Hruza conform
împuțernicii nr.154/16.07.2021

Data 19.09.2022



PLAN CADASTRAL

Comuna Stoenești, jud. Argeș

Sector cadastral nr. 2

Scara 1:2000

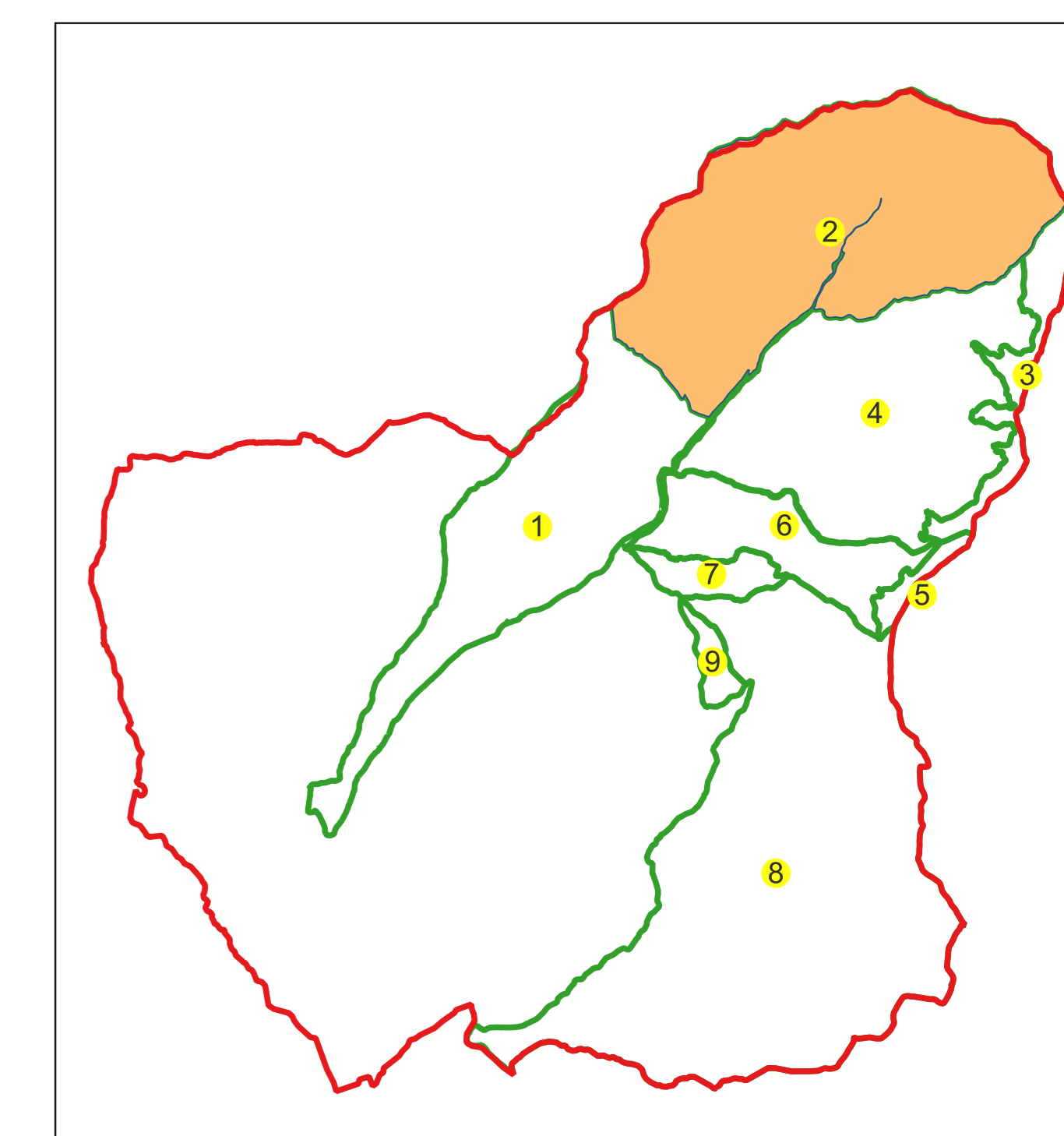
Sistem de proiecție: Stereografic 1970

Planșa nr. 6/10

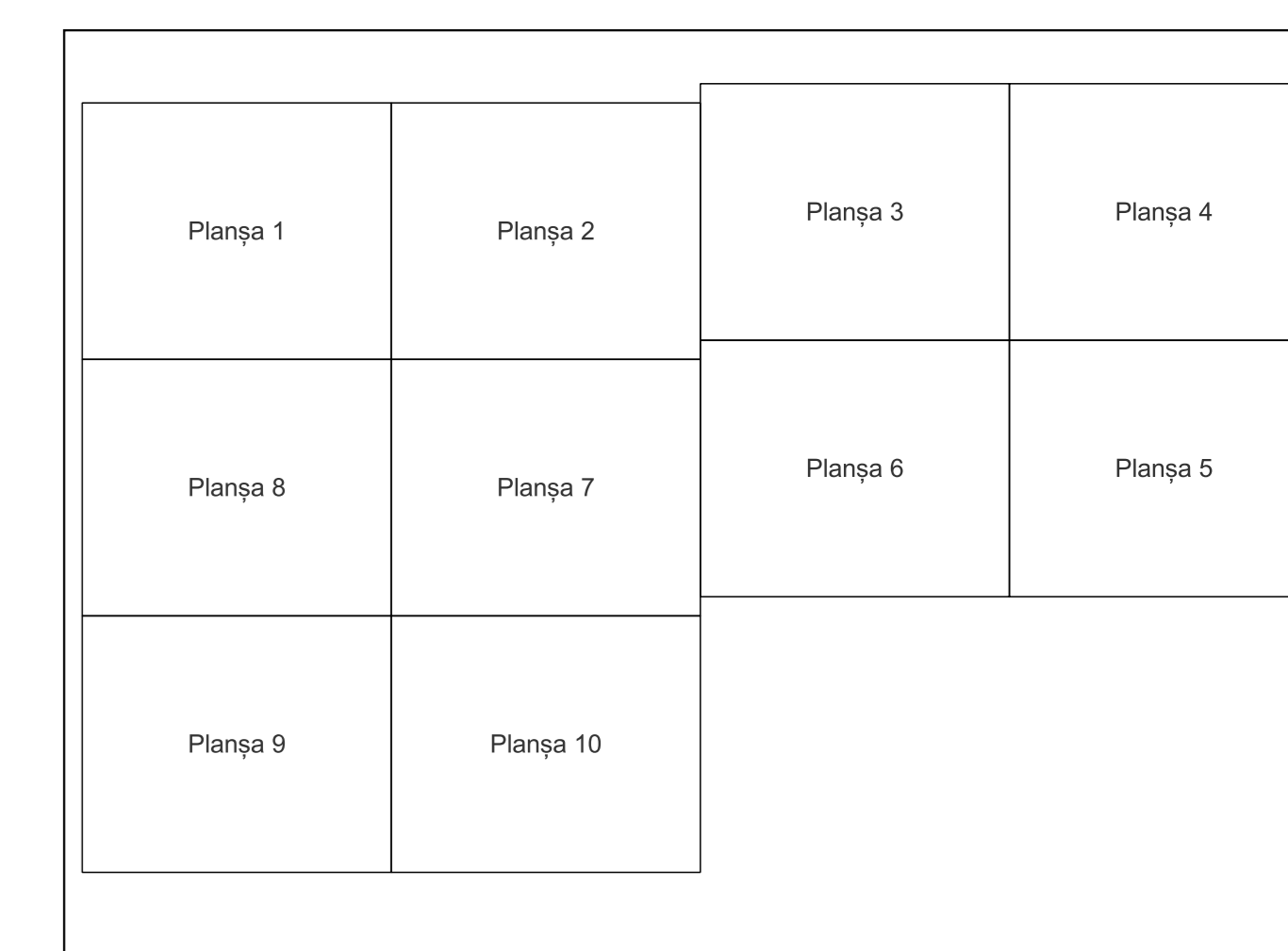
spre publicare













Schema dispunerii sectoarelor cadastrale



Schema dispunerii planșelor

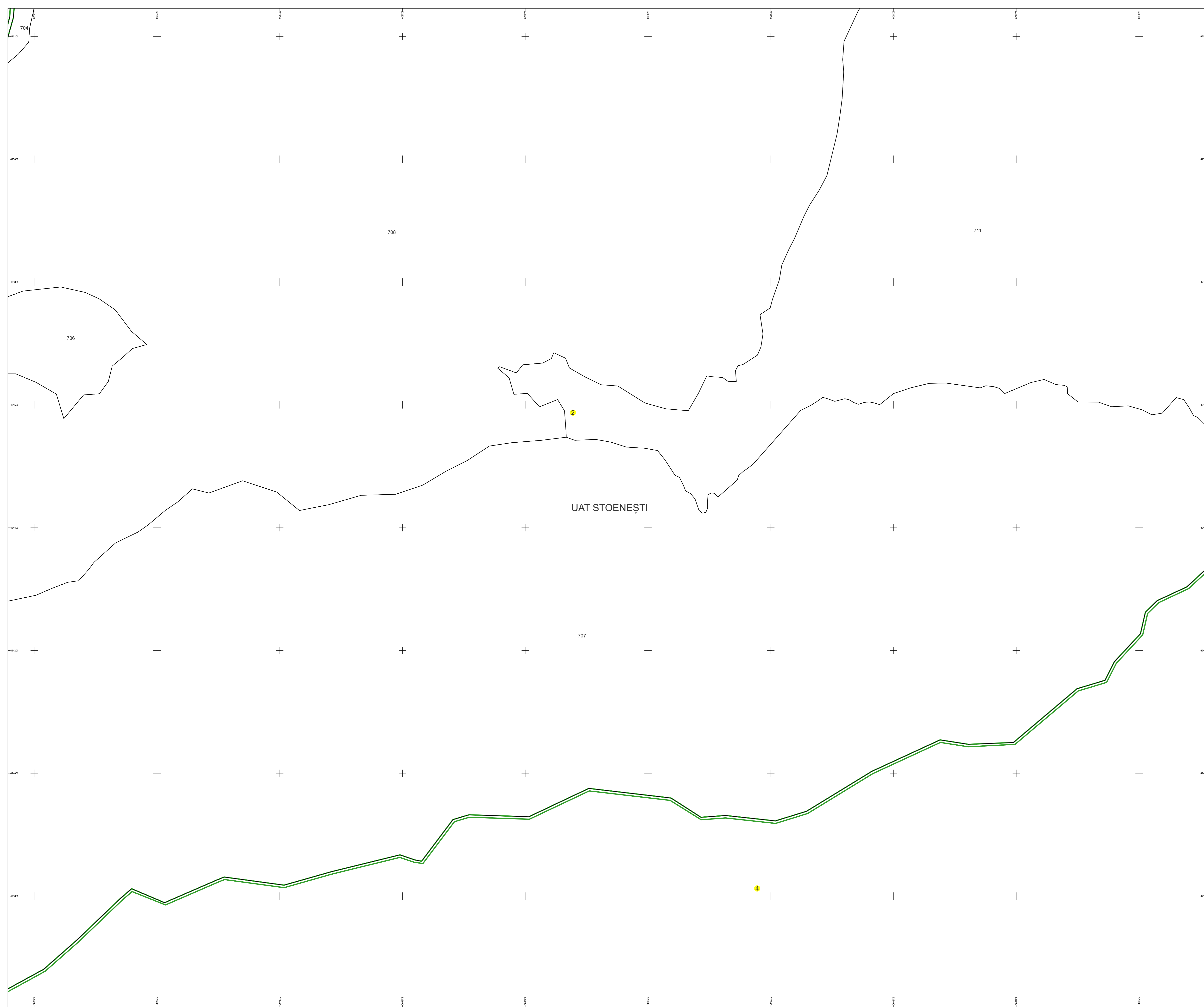


Legenda

-  LIMITA UAT
-  Aa DENUMIRE UAT
-  LIMITA CONSTRUCTII
-  C1 NUMAR CORP
-  LIMITA IMOBILE
-  ID IMOBIL
-  352 LIMITA INTRAVILAN
-  Aa DENUMIRE INTRAVILAN
-  LIMITA SECTOR CADASTRAL
-  1 NUMAR SECTOR CADASTRAL

Semnat electronic de către Ing. Mihai-Alexandru Hruza conform
împunătorii nr.154/16.07.2021

Data 19.09.2022



PLAN CADASTRAL

Comuna Stoenești, jud. Argeș

Sector cadastral nr. 2

Scara 1:2000

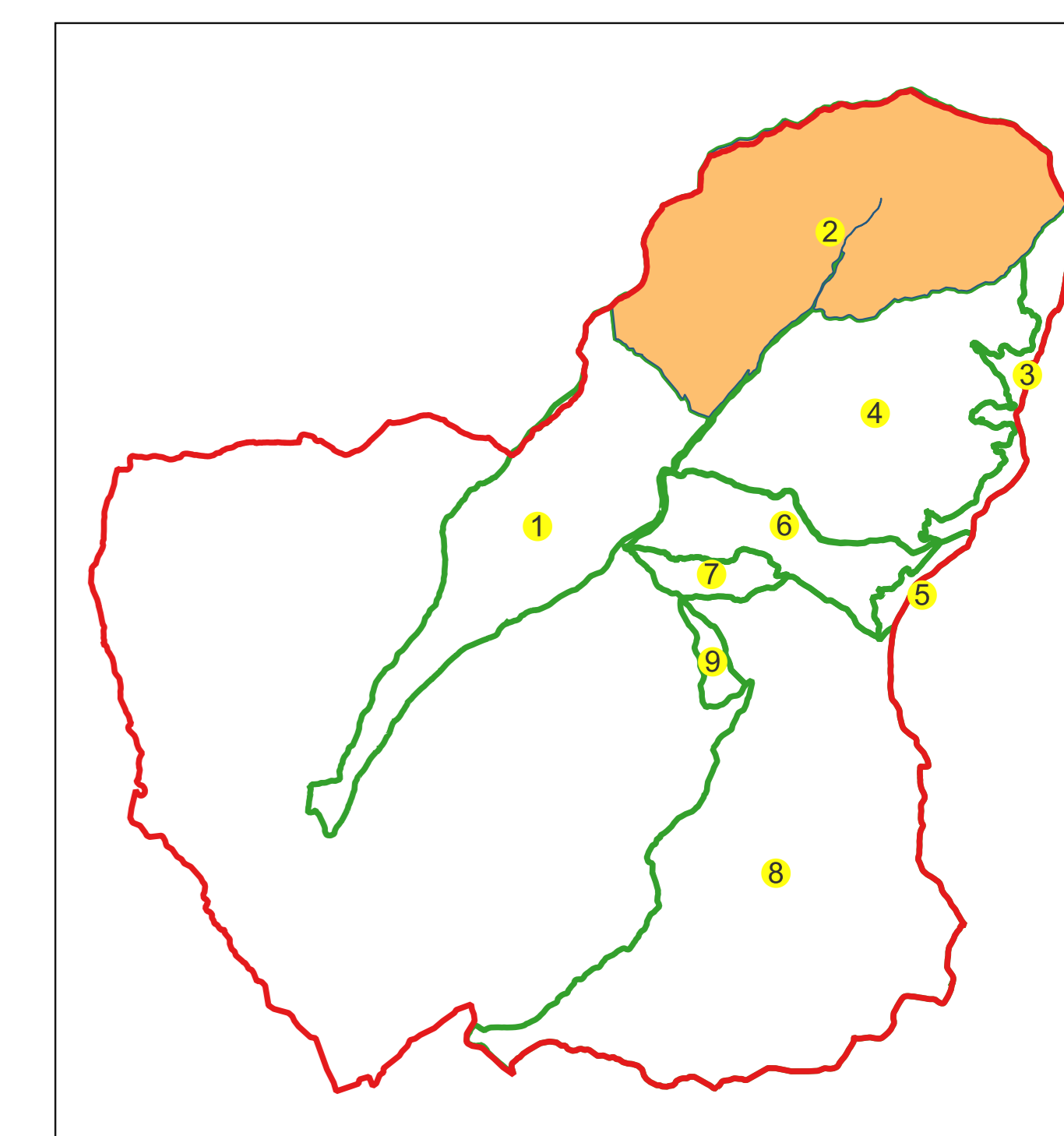
Sistem de proiecție: Stereografic 1970

Planșa nr. 3/10

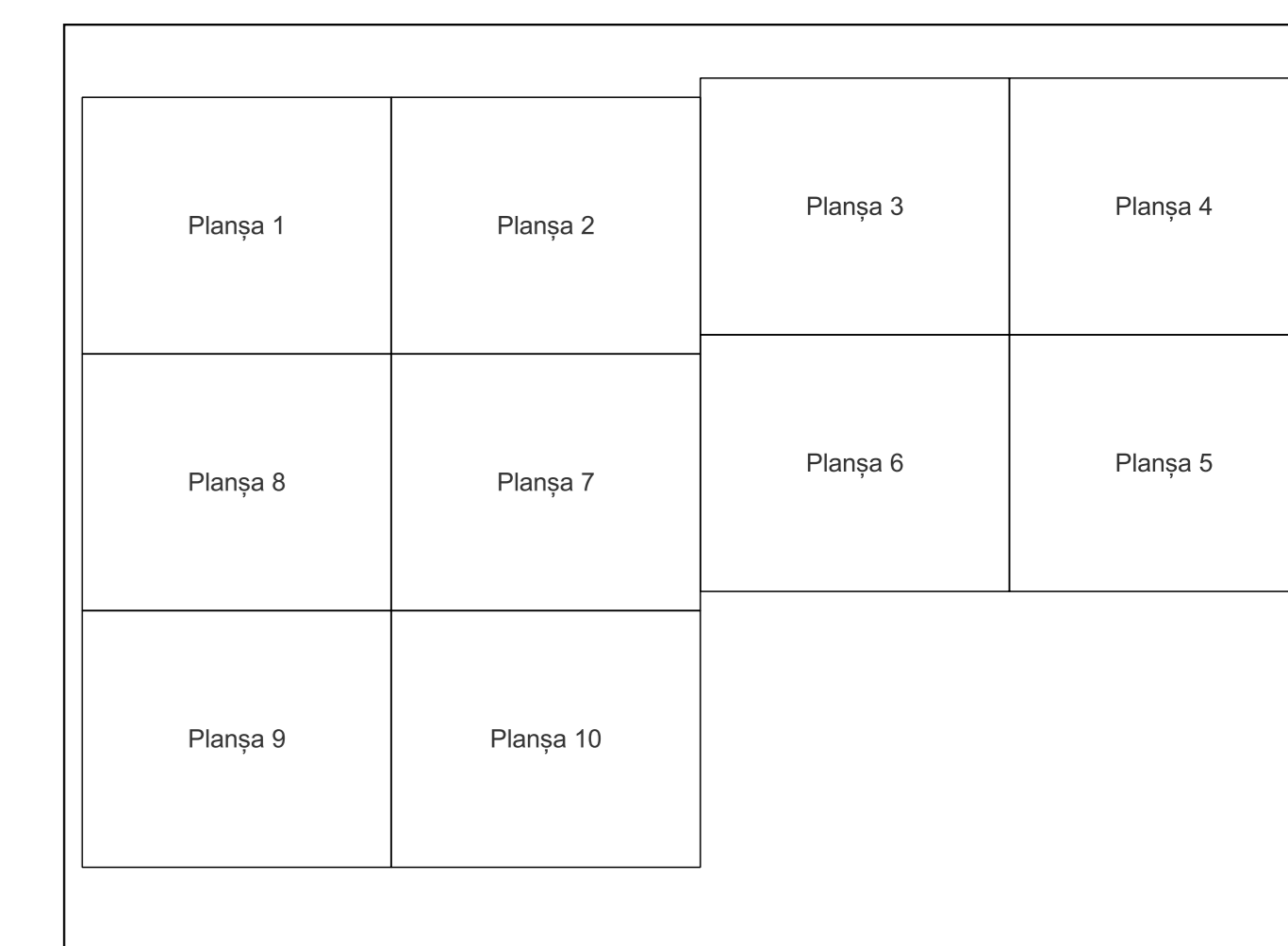
spre publicare



Schema dispunerii sectoarelor cadastrale



Schema dispunerii planșelor

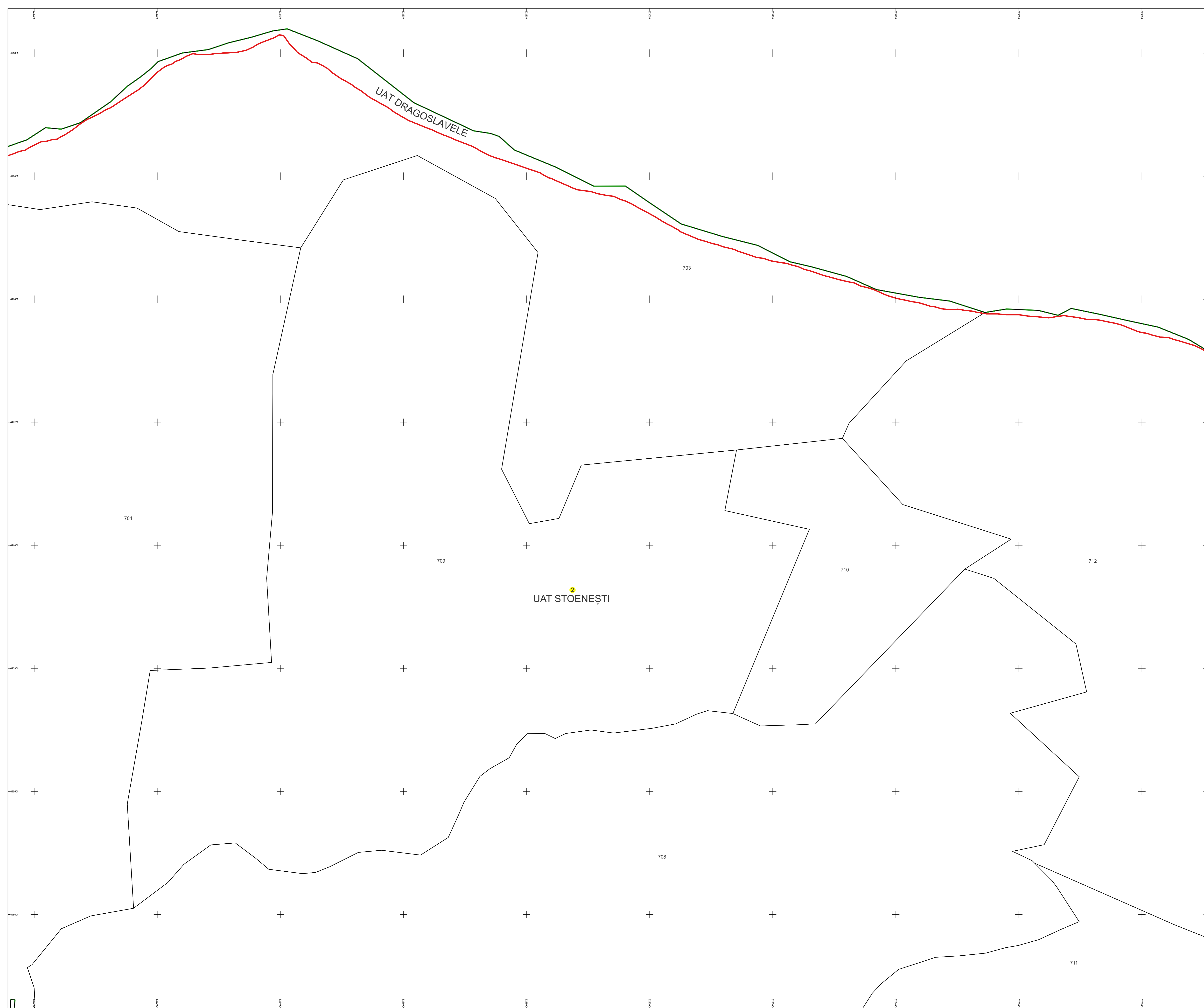


Legenda

| | |
|--|-------------------------|
| | LIMITA UAT |
| | DENUMIRE UAT |
| | LIMITA CONSTRUCTII |
| | NUMAR CORP |
| | LIMITA IMOBILE |
| | ID IMOBIL |
| | LIMITA INTRAVILAN |
| | DENUMIRE INTRAVILAN |
| | LIMITA SECTOR CADASTRAL |
| | NUMAR SECTOR CADASTRAL |

Semnat electronic de către Ing. Mihai-Alexandru Hruza conform
Împuternicirii nr.154/16.07.2021

Data 19.09.2022



PLAN CADASTRAL

Comuna Stoenești, jud. Argeș

Sector cadastral nr. 2

Scara 1:2000

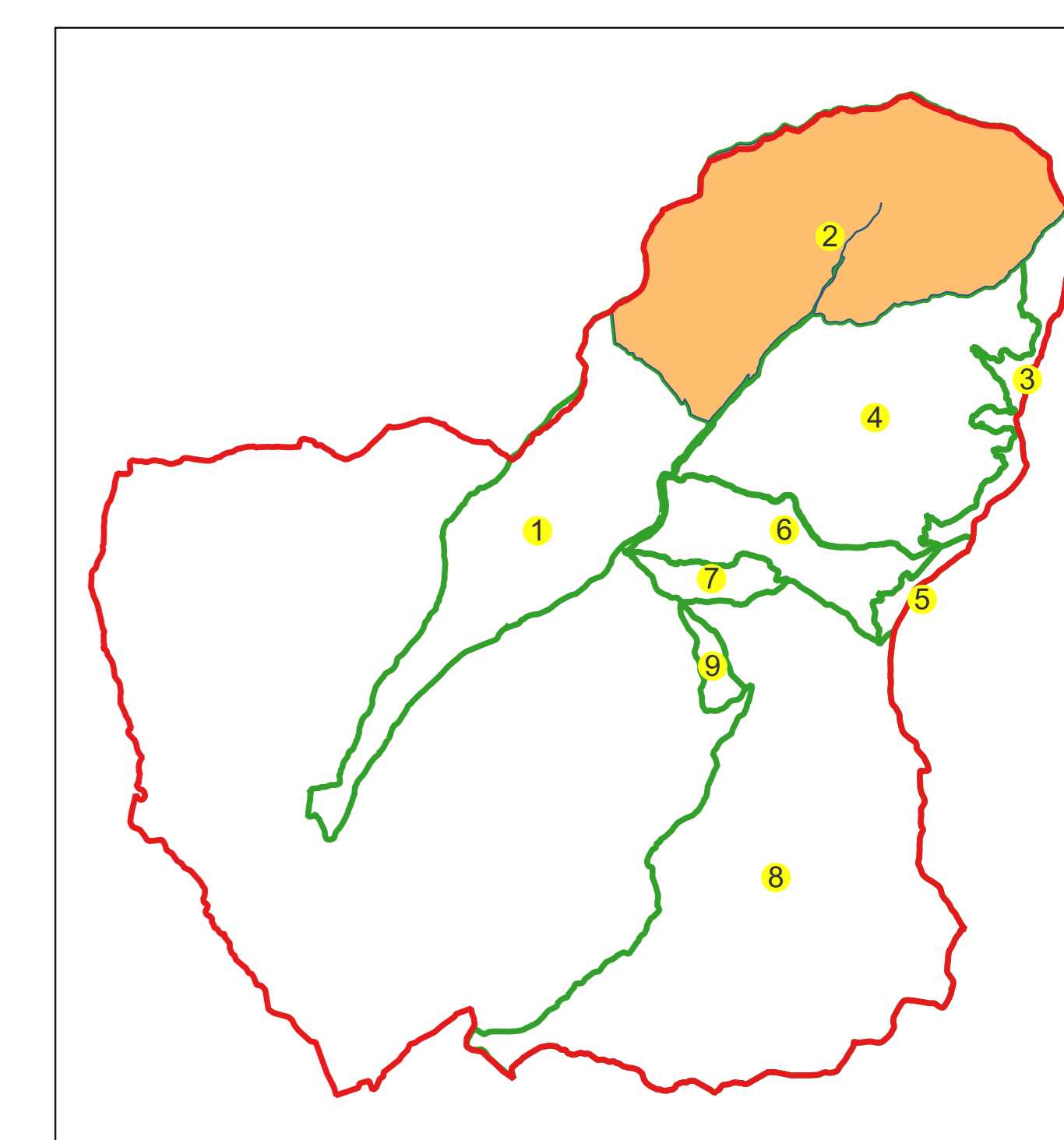
Sistem de proiecție: Stereografic 1970

Planșa nr. 5/10

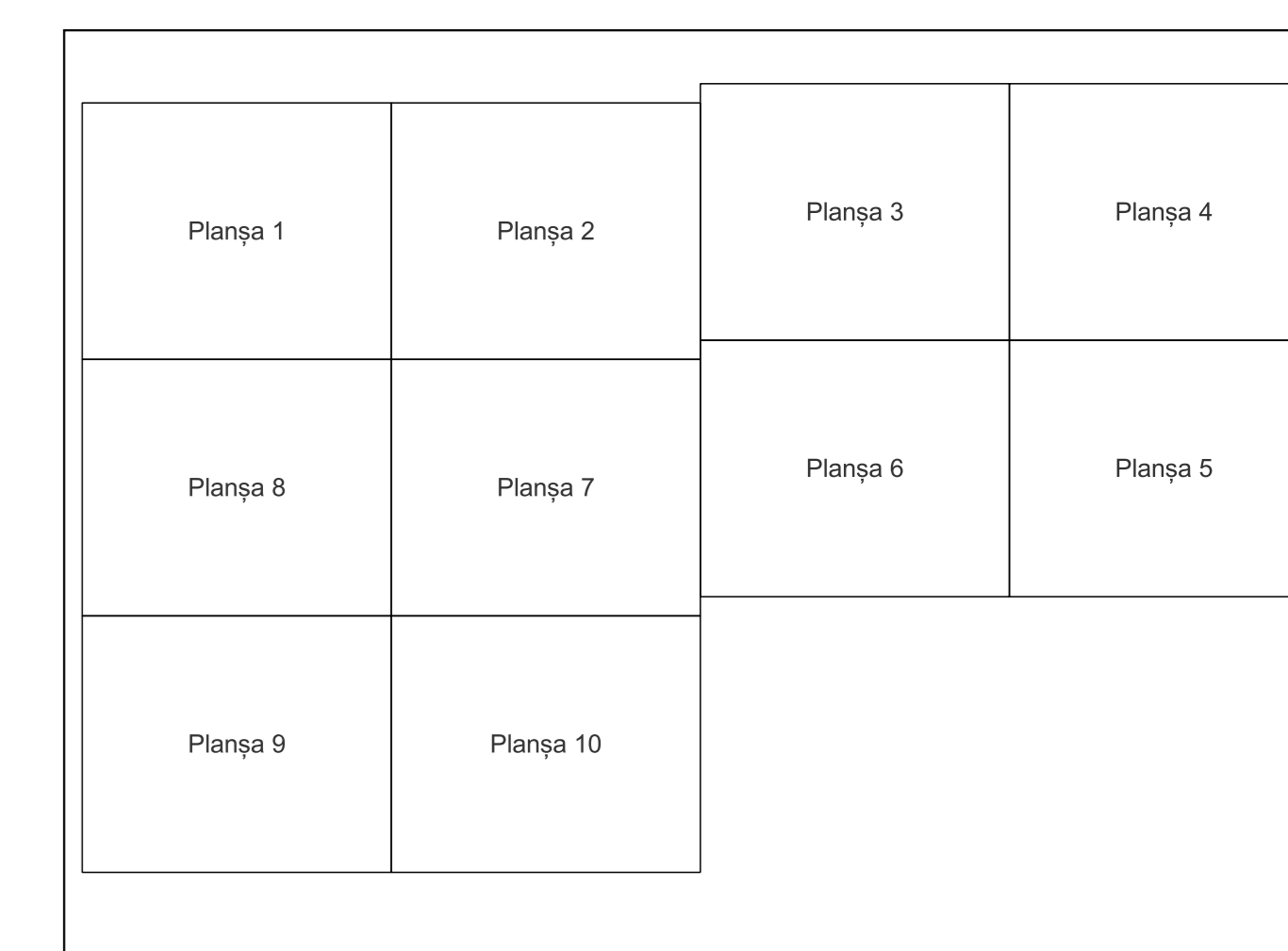
spre publicare













Schema dispunerii sectoarelor cadastrale



Schema dispunerii planșelor

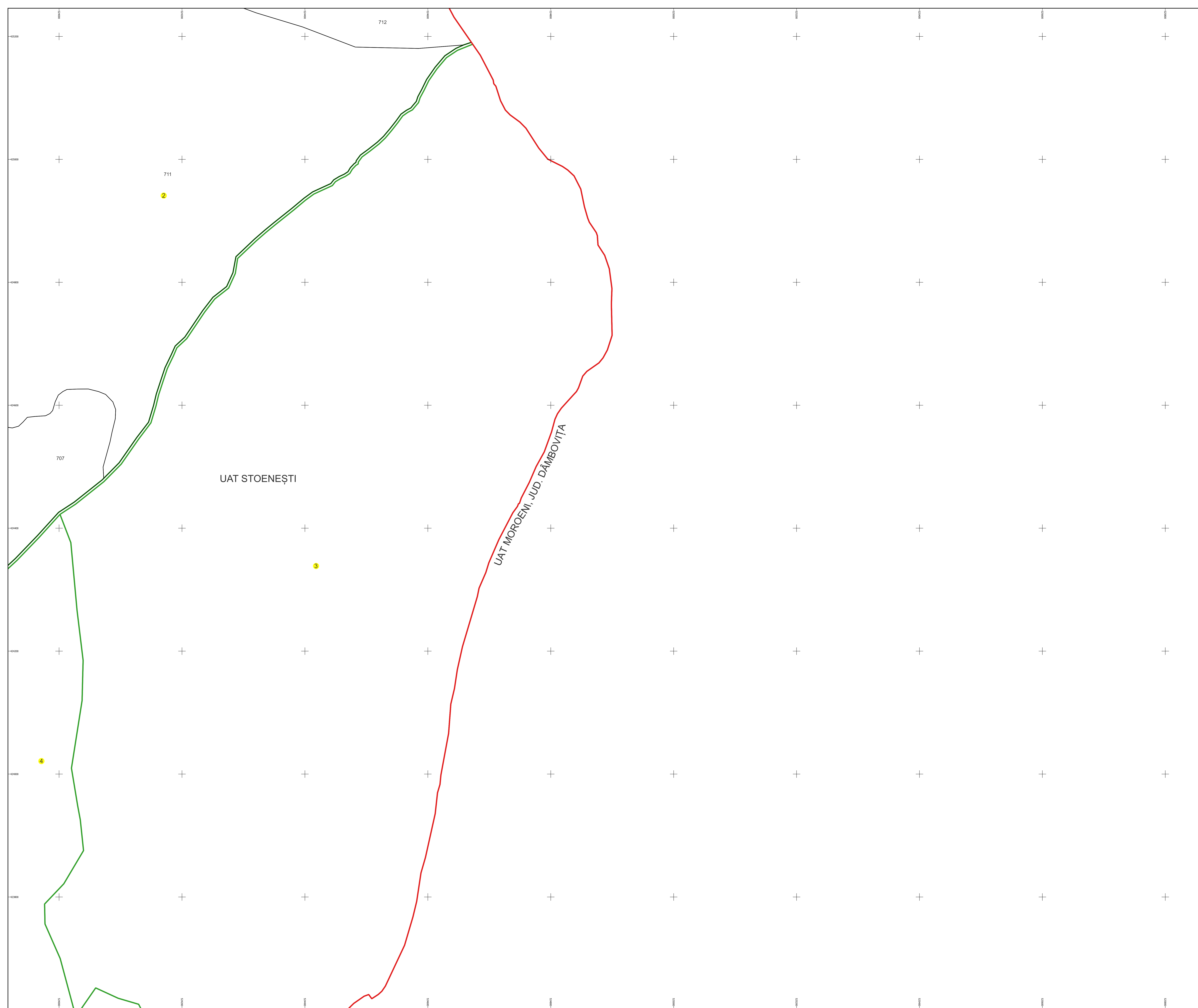


Legenda

-  LIMITA UAT
-  DENUMIRE UAT
-  LIMITA CONSTRUCTIILOR
-  NUMAR CORP
-  LIMITA IMOBILE
-  ID IMOBIL
-  LIMITA INTRAVILAN
-  DENUMIRE INTRAVILAN
-  LIMITA SECTOR CADASTRAL
-  NUMAR SECTOR CADASTRAL

Semnat electronic de către Ing. Mihai-Alexandru Hruza conform
împunătorii nr.154/16.07.2021

Data 19.09.2022



PLAN CADASTRAL

Comuna Stoenești, jud. Argeș

Sector cadastral nr. 2

Scara 1:2000

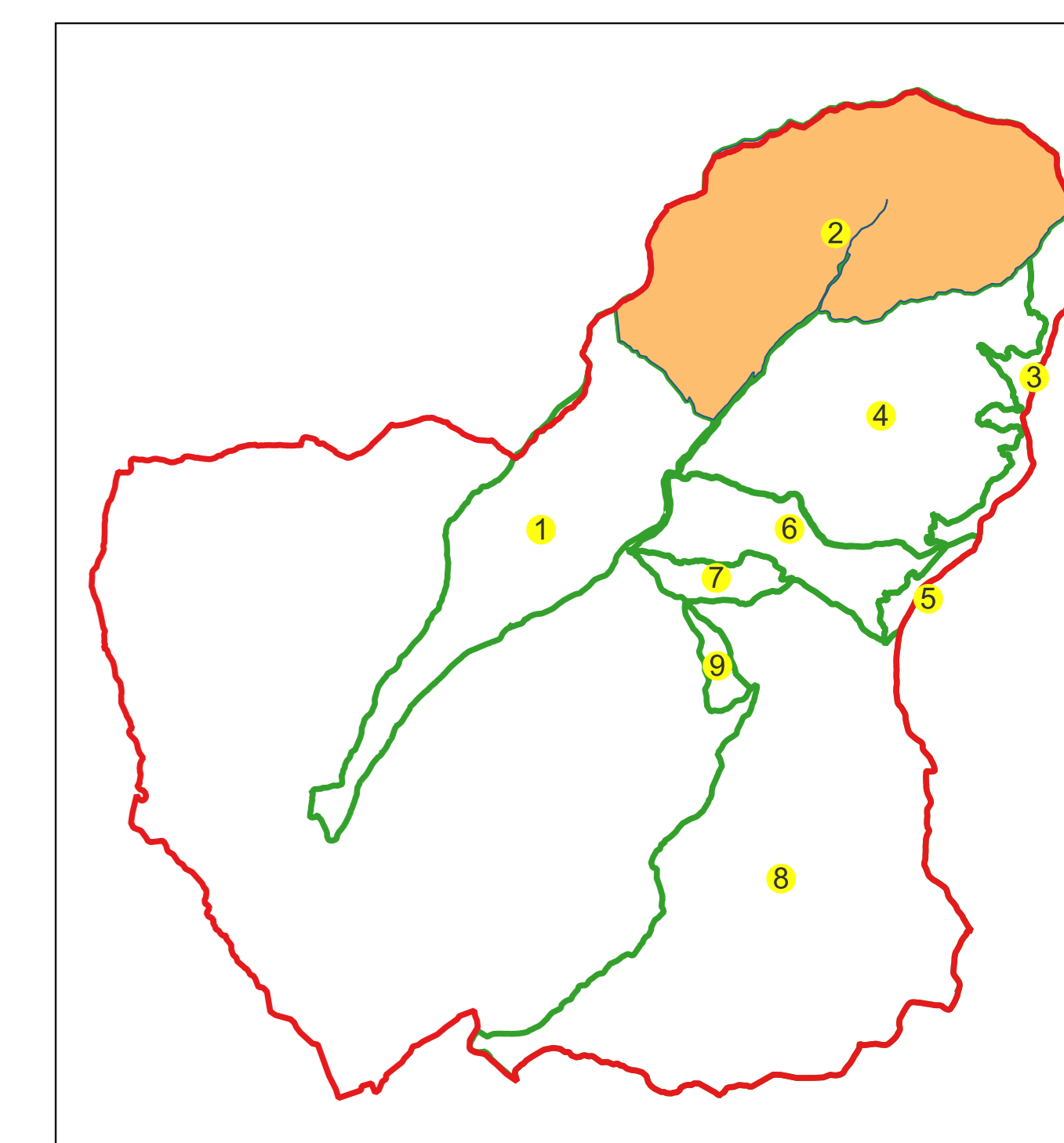
Sistem de proiecție: Stereografic 1970

Planșa nr. 4/10

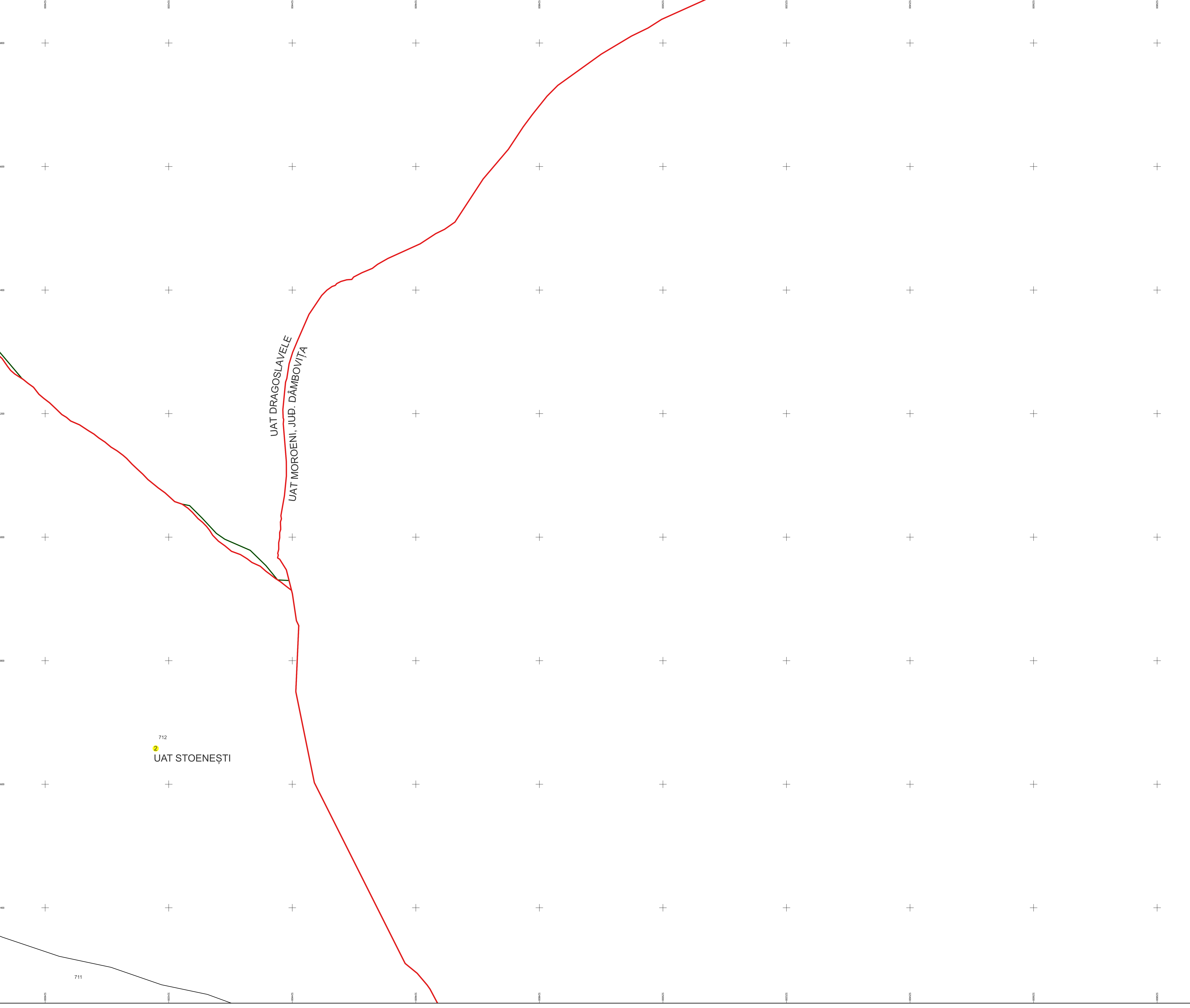
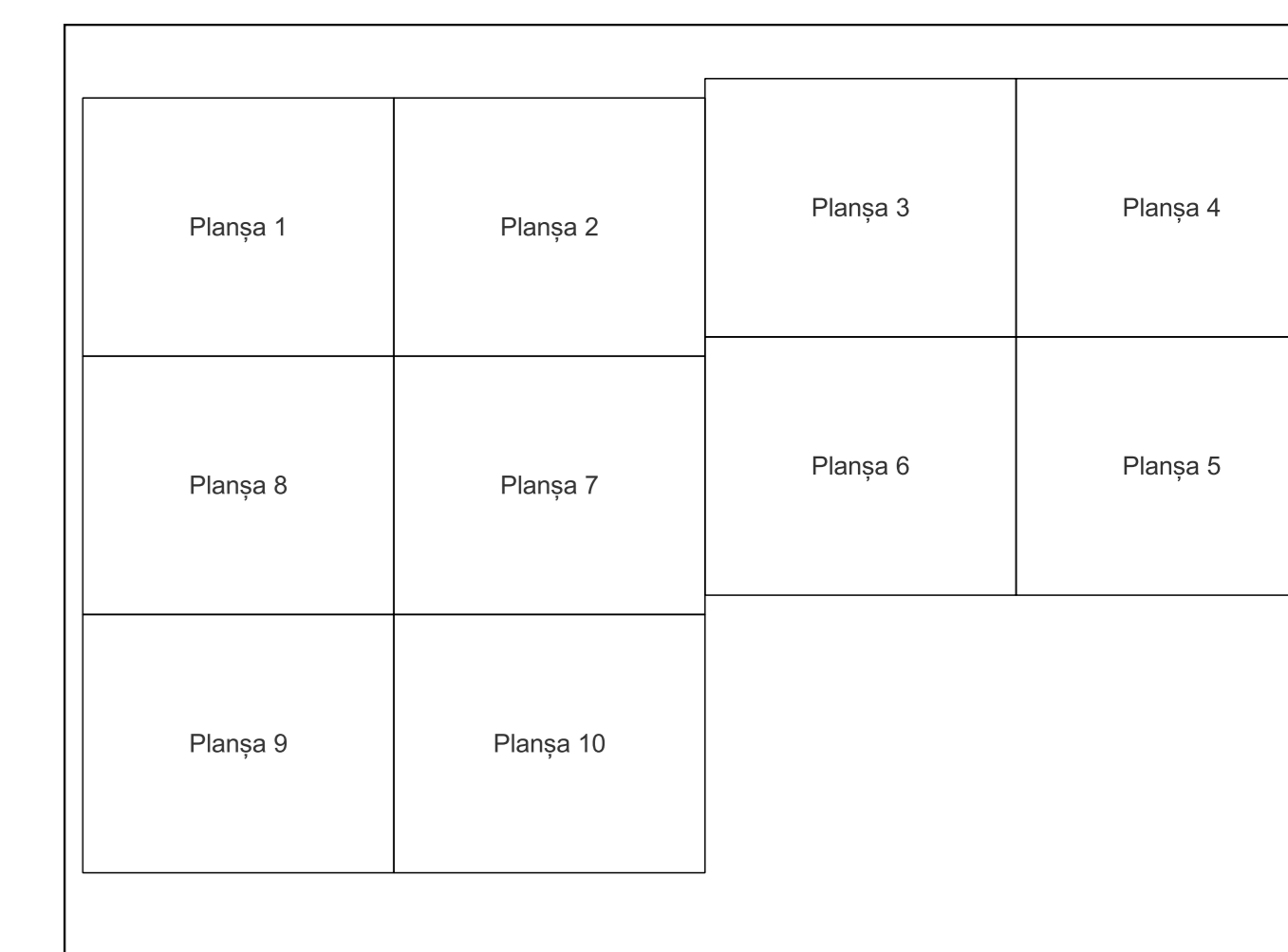
spre publicare



Schema dispunerii sectoarelor cadastrale



Schema dispunerii planșelor



| Legenda | |
|---------|-------------------------|
| | LIMITA UAT |
| | DENUMIRE UAT |
| | LIMITA CONSTRUCȚII |
| | NUMAR CORP |
| | LIMITA IMOBILE |
| | ID IMOBIL |
| | LIMITA INTRAVILAN |
| | DENUMIRE INTRAVILAN |
| | LIMITA SECTOR CADASTRAL |
| | NUMAR SECTOR CADASTRAL |

Semnat electronic de către Ing. Mihai-Alexandru Hnuza conform
Împuternicirii nr.154/16.07.2021

Data 19.09.2022