

PLAN CADASTRAL

Comuna Stoenеști, jud. Argeș

Sector cadastral nr. 47

Scara 1:1000

Sistem de proiecție: Stereografic 1970

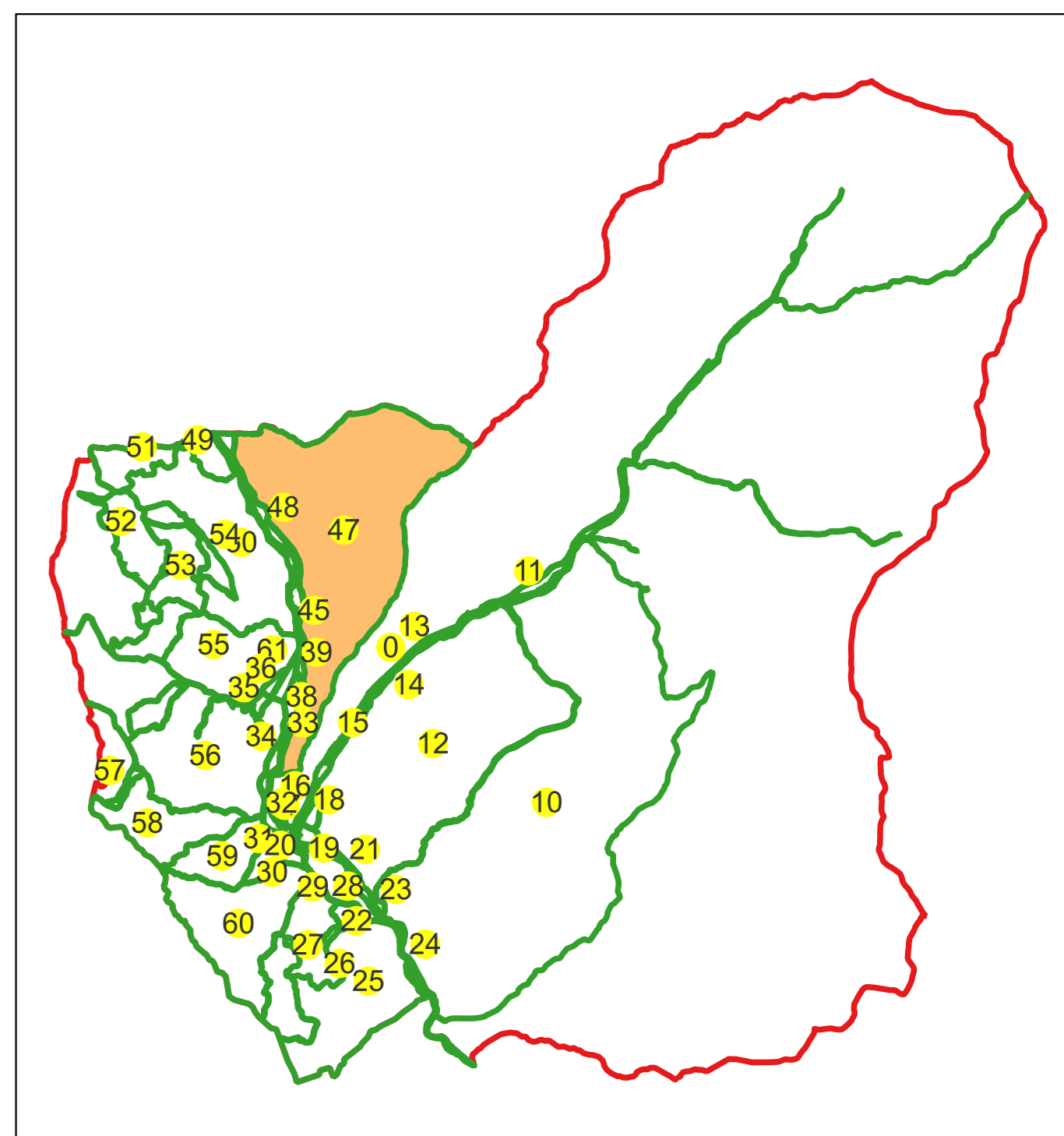
Planșa nr. 1/17

spre publicare

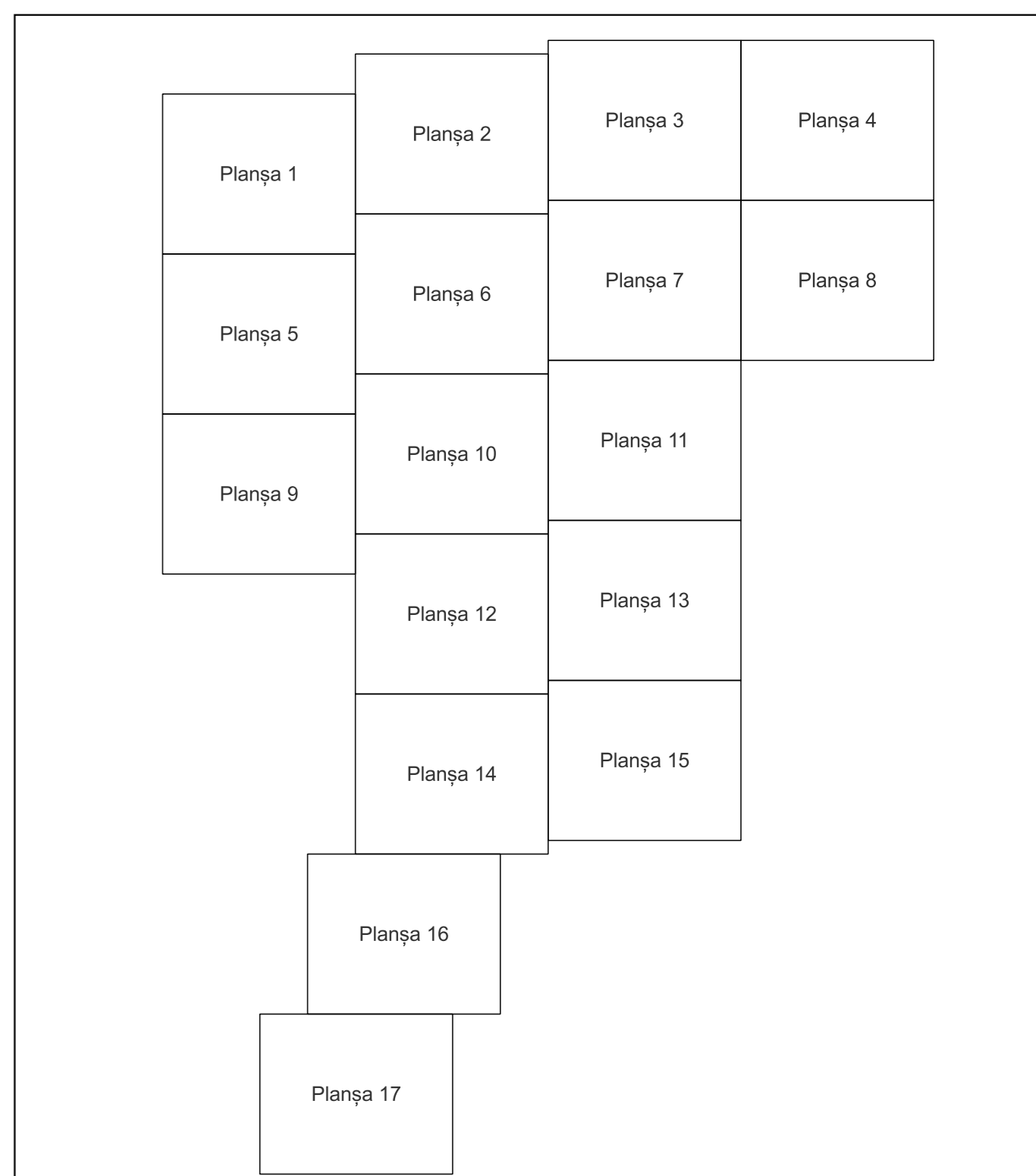
N



Schema dispunerii sectoarelor cadastrale



Schema dispunerii planșelor



Legenda

	LIMITA UAT
	DENUMIRE UAT
	LIMITA SECTOR
	NUMAR SECTOR CADASTRAL
	LIMITA INTRAVILAN
	DENUMIRE INTRAVILAN
	LIMITA CLADIRE
	NUMAR CORP
	LIMITA IMOBIL
	ID IMOBIL
	NUMAR POSTAL
	LIMITA TARLA
	NUMAR TARLA

Semnat electronic de către Ing. Mihai-Alexandru Hiruza conform împuternicirii nr. 154/16.07.2021

Data 11.03.2024

UAT DRAGOSLAVELE

2261

Tarla 36

48

Tarla 3

2260

UAT STOENEȘTI

47

2410

Tarla 4

Tarla 18

49

50

Tarla 71

PLAN CADASTRAL

Comuna Stoenеști, jud. Argeș

Sector cadastral nr. 47

Scara 1:1000

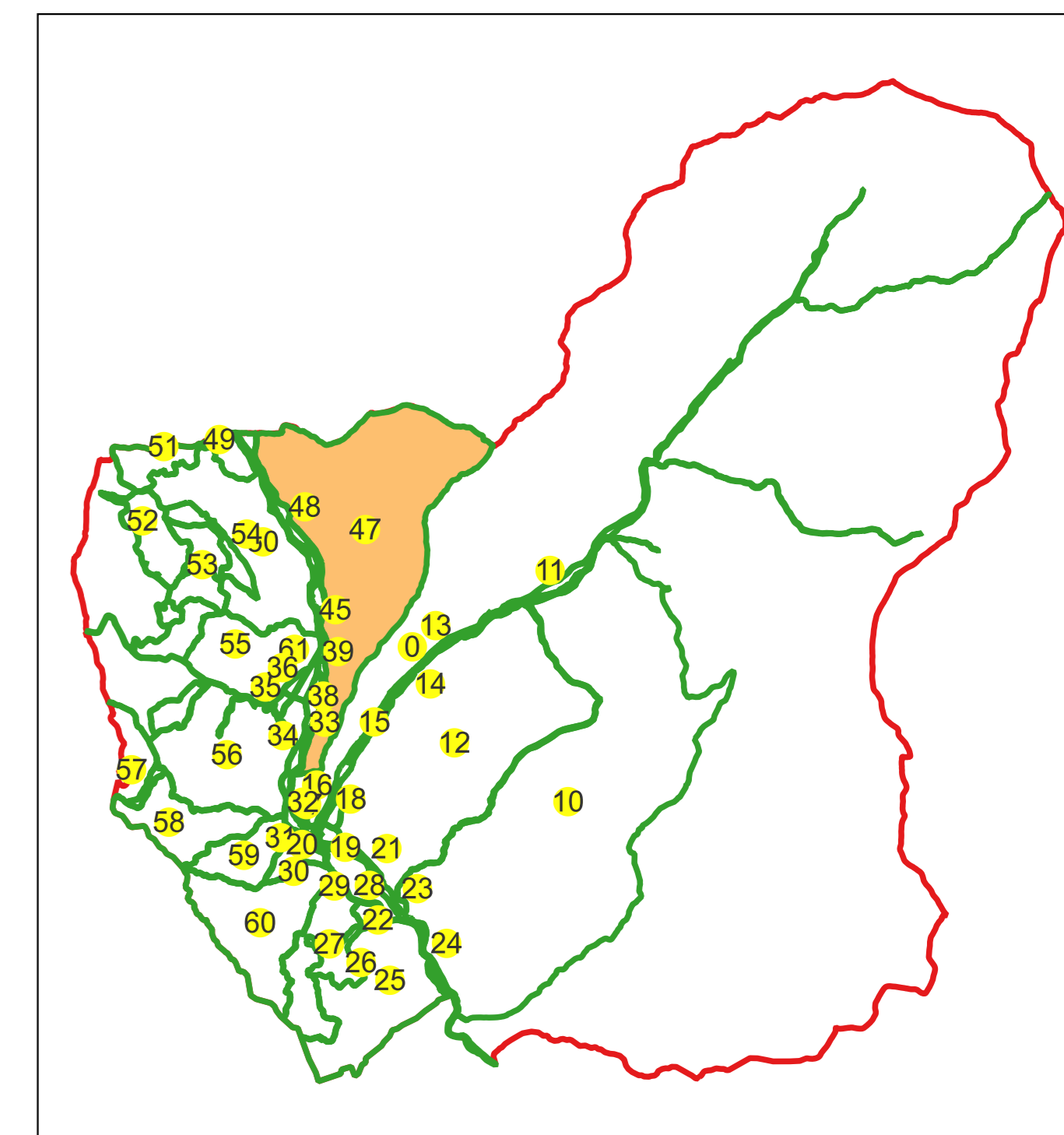
Sistem de proiecție: Stereografic 1970

Planșa nr. 2/17

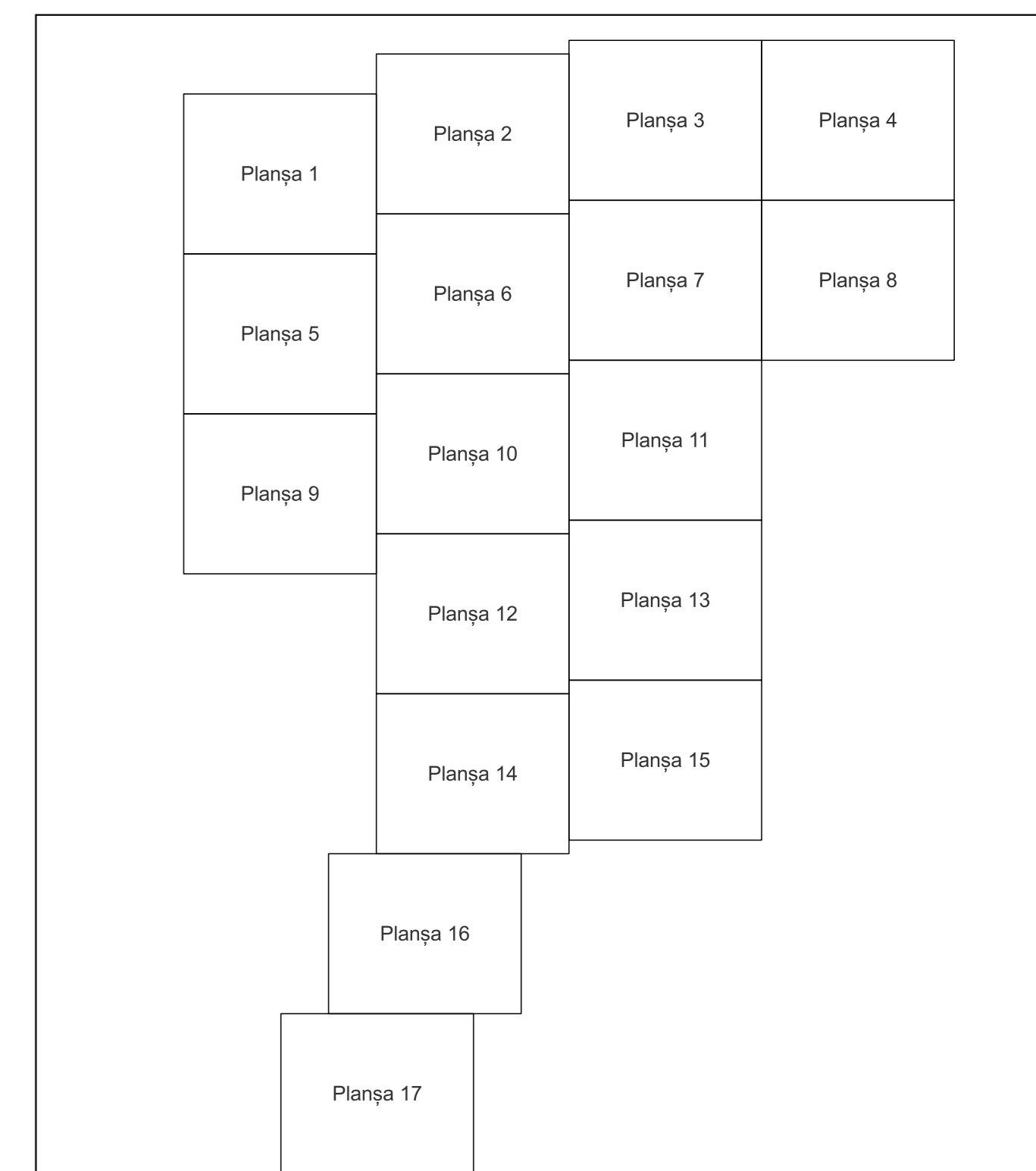
spre publicare



Schema dispunerii sectoarelor cadastrale



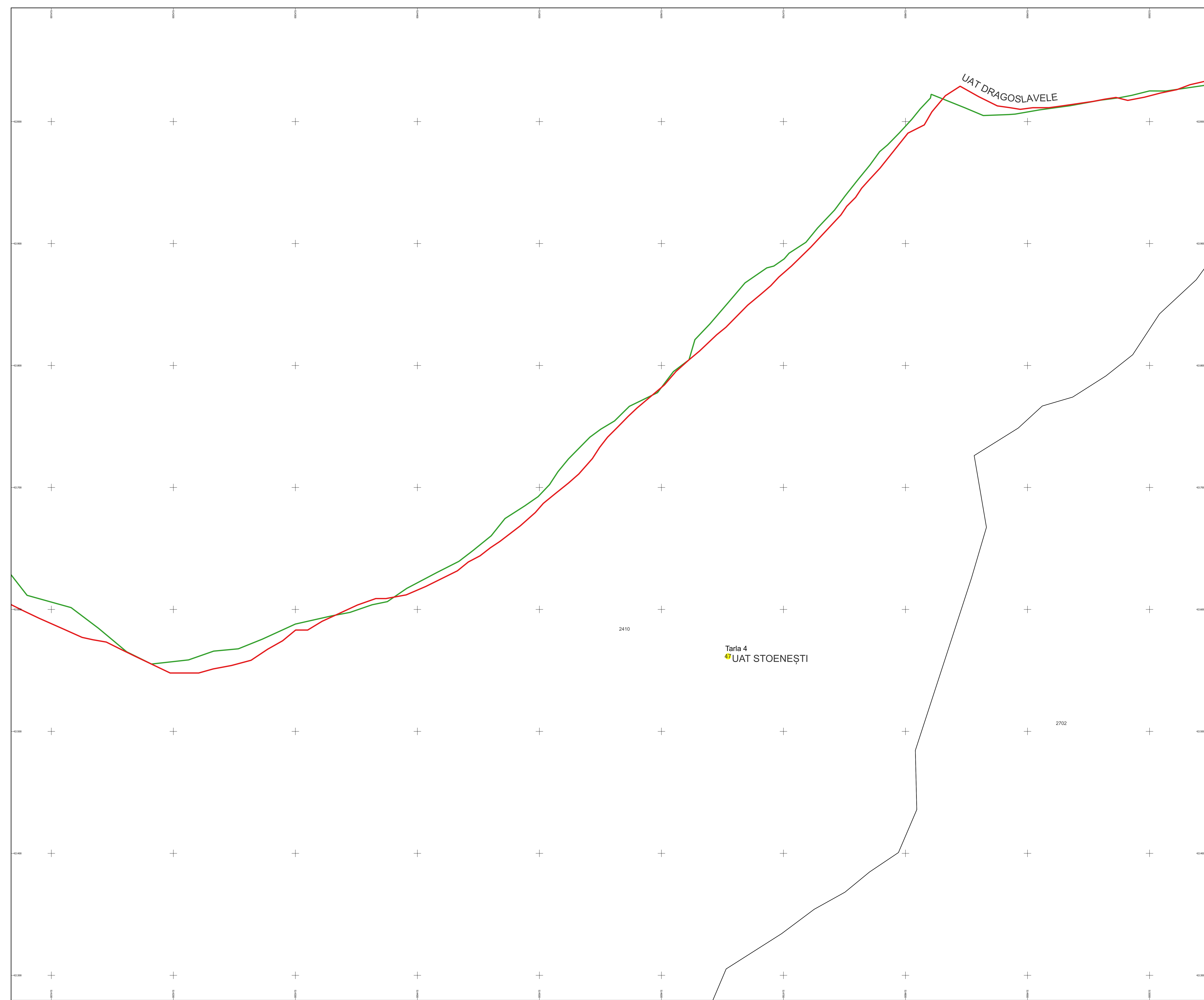
Schema dispunerii planșelor



Legenda	
	LIMITA UAT
	DENUMIRE UAT
	LIMITA SECTOR
	NUMAR SECTOR CADASTRAL
	LIMITA INTRAVILAN
	DENUMIRE INTRAVILAN
	LIMITA CLADIRE
	NUMAR CORP
	LIMITA IMOBIL
	ID IMOBIL
	NUMAR POSTAL
	LIMITA TARLA
	NUMAR TARLA

Semnat electronic de către Ing.
Mihai-Alexandru Hiruza conform
imputernicirii nr. 154/16.07.2021

Data 11.03.2024



PLAN CADASTRAL

Comuna Stoenеști, jud. Argeș

Sector cadastral nr. 47

Scara 1:1000

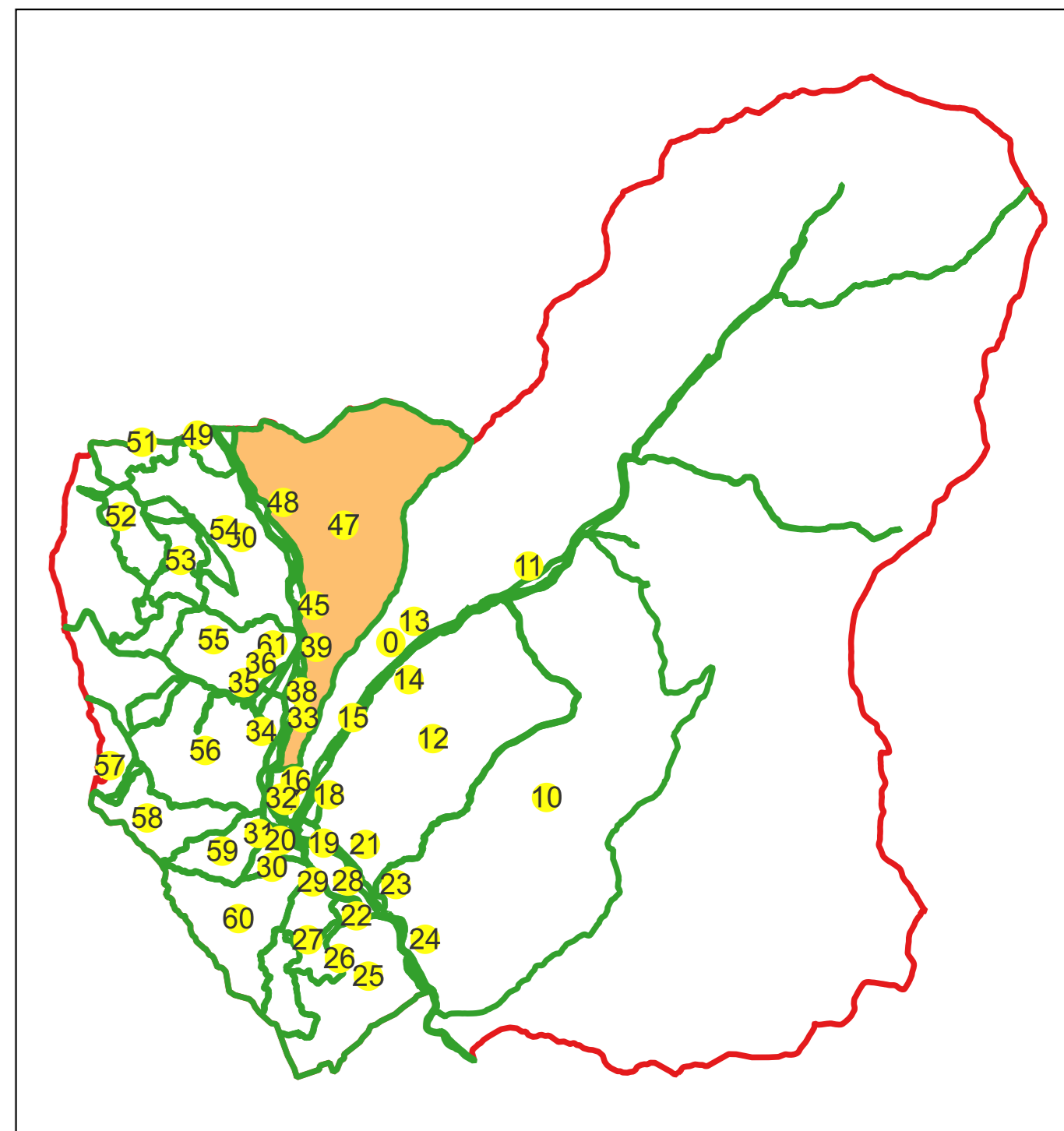
Sistem de proiecție: Stereografic 1970

Planșa nr. 3/17

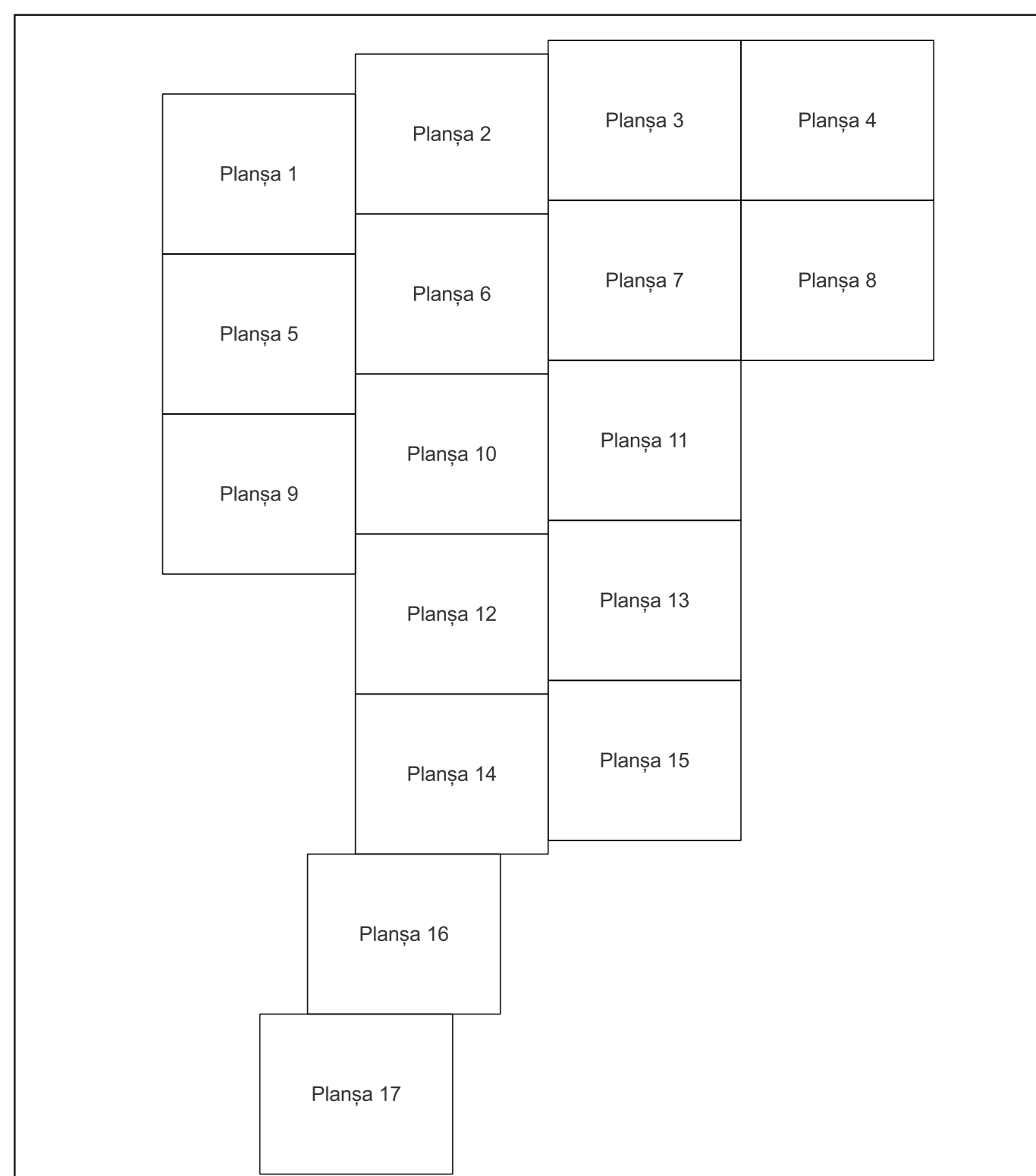
spre publicare



Schema dispunerii sectoarelor cadastrale



Schema dispunerii planșelor



Legenda	
	LIMITA UAT
	DENUMIRE UAT
	LIMITA SECTOR
	NUMAR SECTOR CADASTRAL
	LIMITA INTRAVILAN
	DENUMIRE INTRAVILAN
	LIMITA CLADIRE
	NUMAR CORP
	LIMITA IMOBIL
	ID IMOBIL
	NUMAR POSTAL
	LIMITA TARLA
	NUMAR TARLA

Semnat electronic de către Ing.
Mihai-Alexandru Hiruza conform
imputernicirii nr. 154/16.07.2021

Data 11.03.2024

UAT DRAGOSLAVELE

Tarla 4 47
UAT STOENEȘTI



PLAN CADASTRAL

Comuna Stoenеști, jud. Argeș

Sector cadastral nr. 47

Scara 1:1000

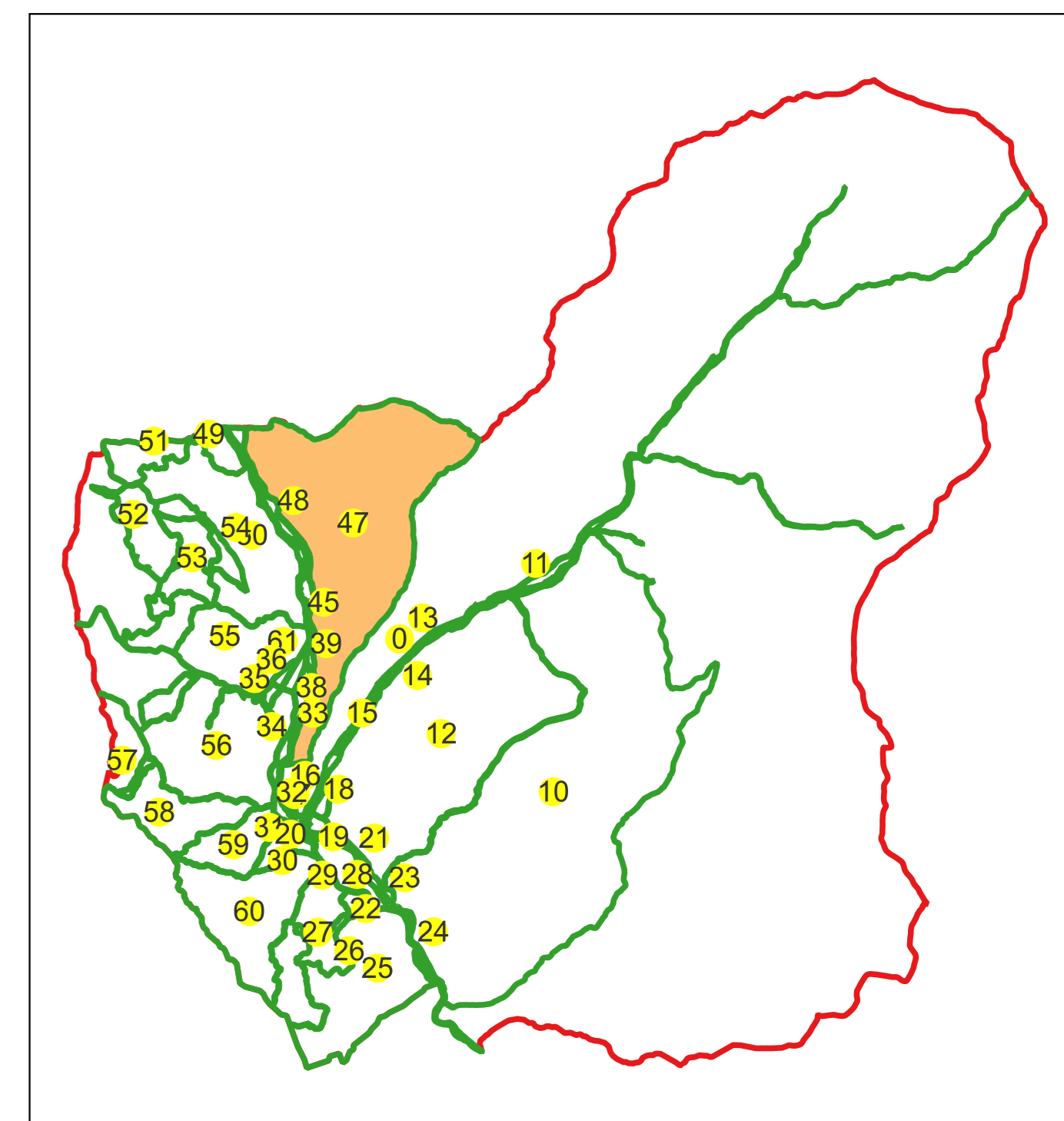
Sistem de proiecție: Stereografic 1970

Planșa nr. 4/17

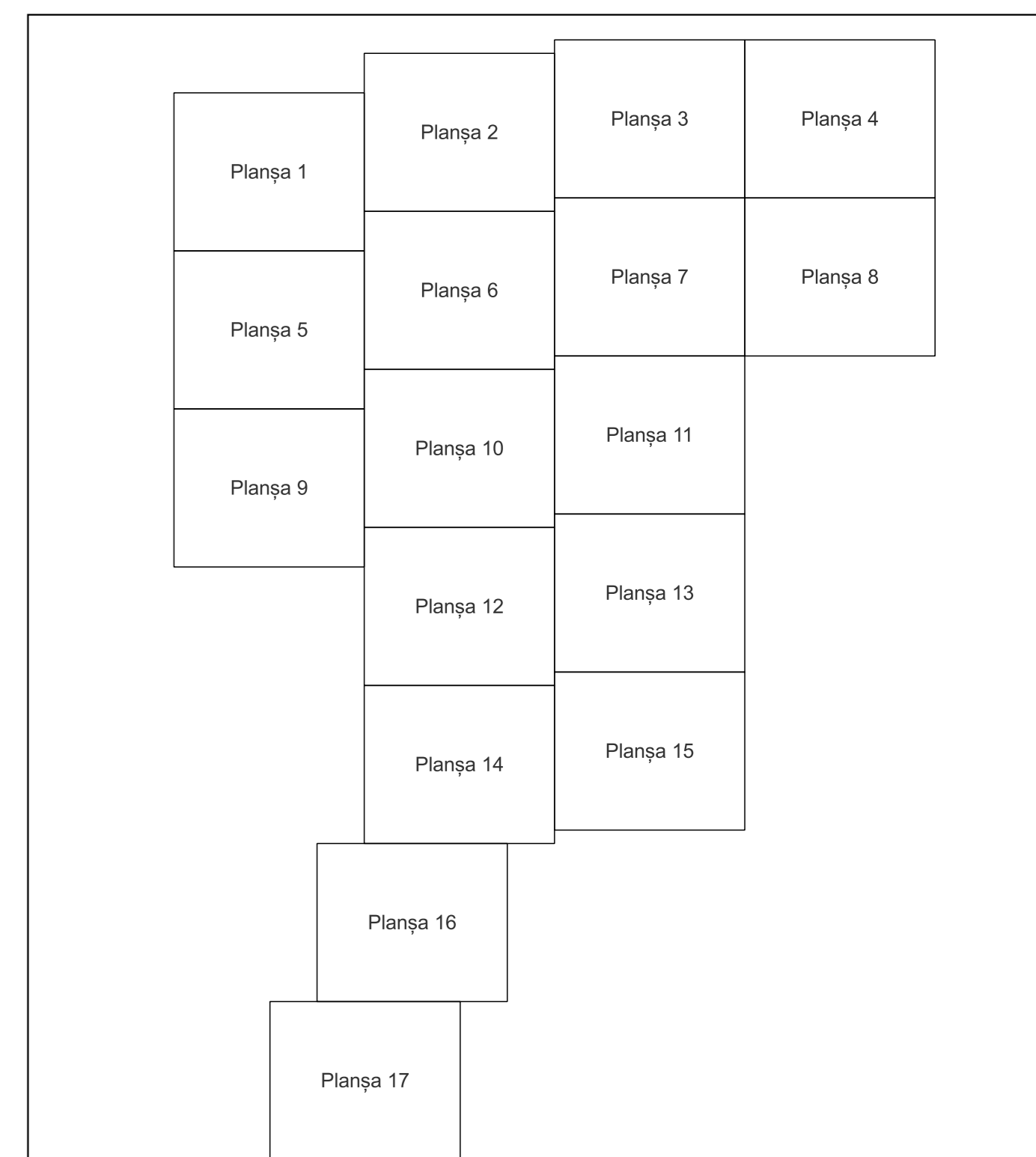
spre publicare



Schema dispunerii sectoarelor cadastrale



Schema dispunerii planșelor



Legenda

	LIMITA UAT
	DENUMIRE UAT
	LIMITA SECTOR
	NUMAR SECTOR CADASTRAL
	LIMITA INTRAVILAN
	DENUMIRE INTRAVILAN
	LIMITA CLADIRE
	NUMAR CORP
	LIMITA IMOBIL
	ID IMOBIL
	NUMAR POSTAL
	LIMITA TARLA
	NUMAR TARLA

Semnat electronic de către Ing. Mihai-Alexandru Hruza conform înregistrării nr. 154/16.07.2021

Data 11.03.2024

PLAN CADASTRAL

Comuna Stoenеști, jud. Argeș

Sector cadastral nr. 47

Scara 1:1000

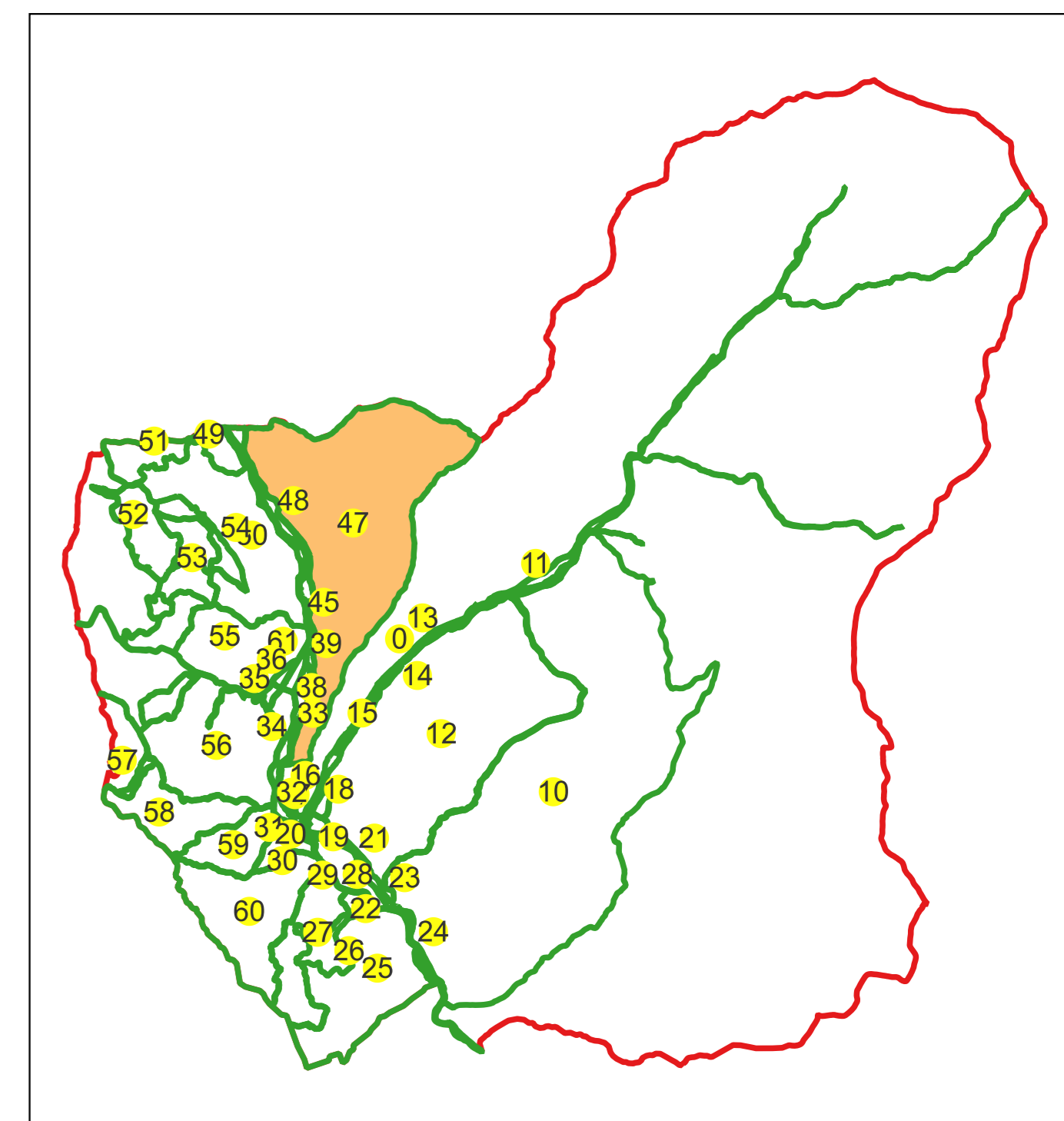
Sistem de proiectie: Stereografic 1970

Planșa nr. 5/17

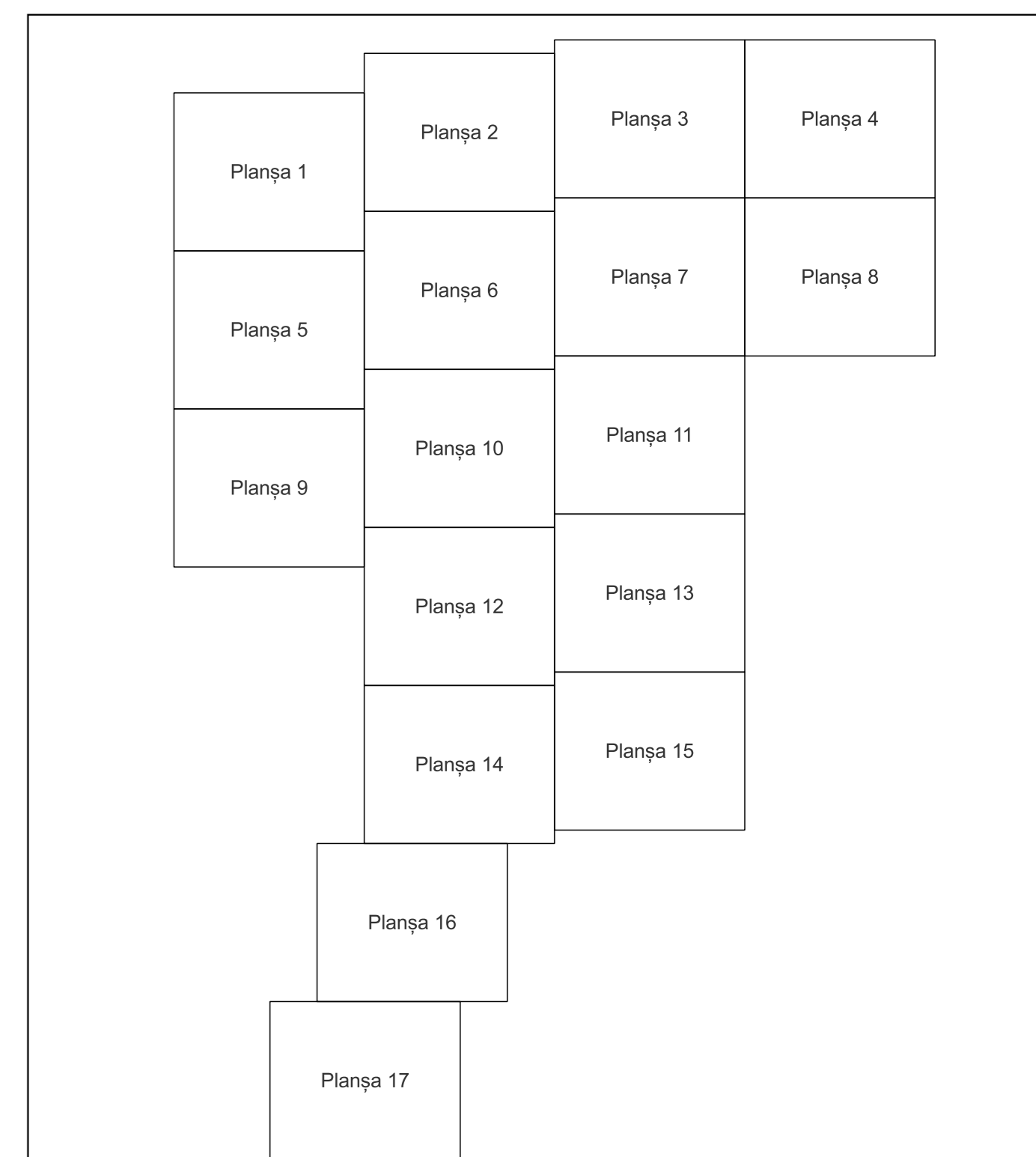
spre publicare



Schema dispunerii sectoarelor cadastrale



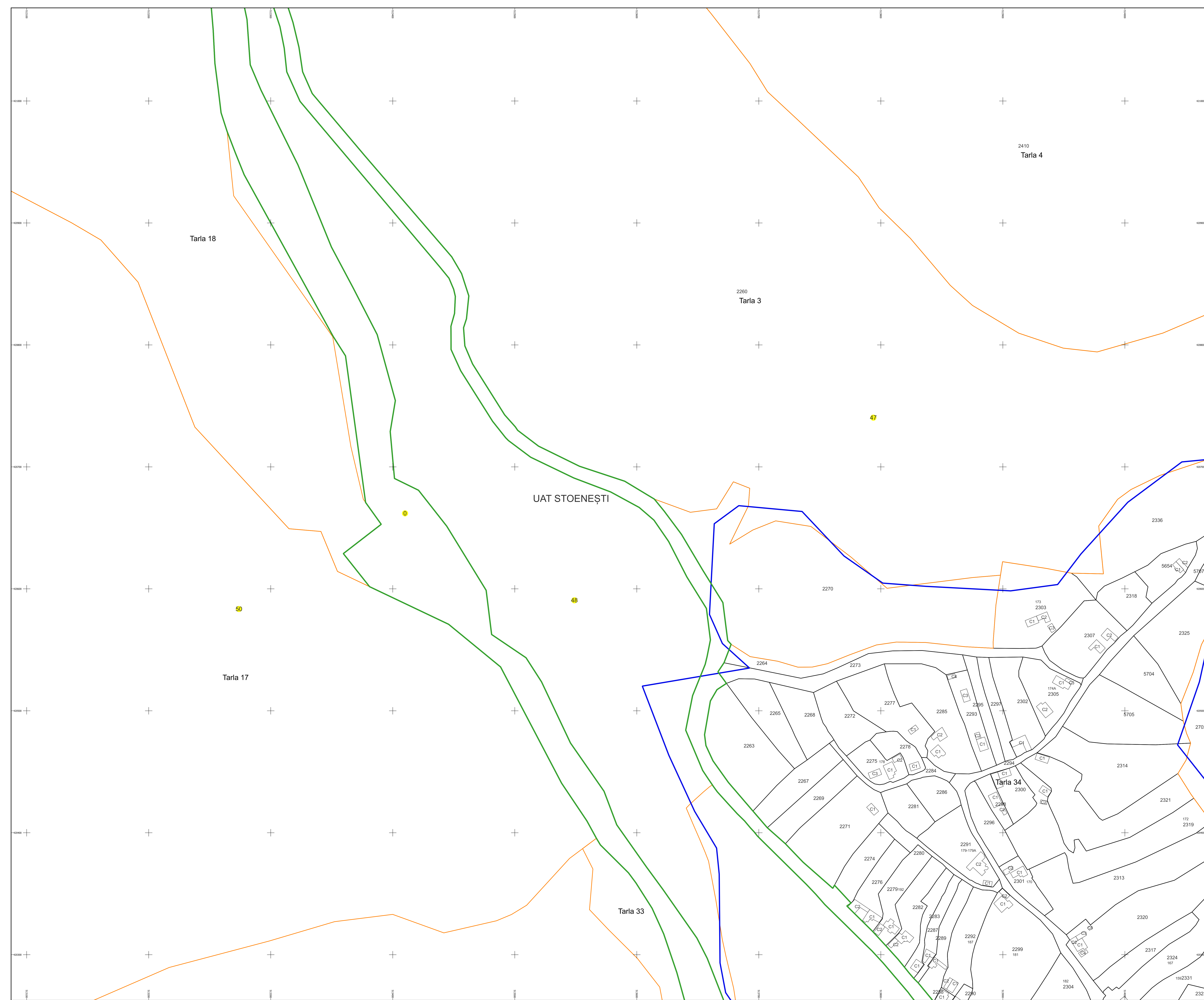
Schema dispunerii planșelor



Legenda	
	LIMITA UAT
	DENUMIRE UAT
	LIMITA SECTOR
	NUMAR SECTOR CADASTRAL
	LIMITA INTRAVILAN
	DENUMIRE INTRAVILAN
	LIMITA CLADIRE
	NUMAR CORP
	LIMITA IMOBIL
	ID IMOBIL
	NUMAR POSTAL
	LIMITA TARLA
	NUMAR TARLA

Semnat electronic de către Ing. Mihai-Alexandru Hruza conform înregistrării nr. 154/16.07.2021

Data 11.03.2024



PLAN CADASTRAL

Comuna Stoenеști, jud. Argeș

Sector cadastral nr. 47

Scara 1:1000

Sistem de proiecție: Stereografic 1970

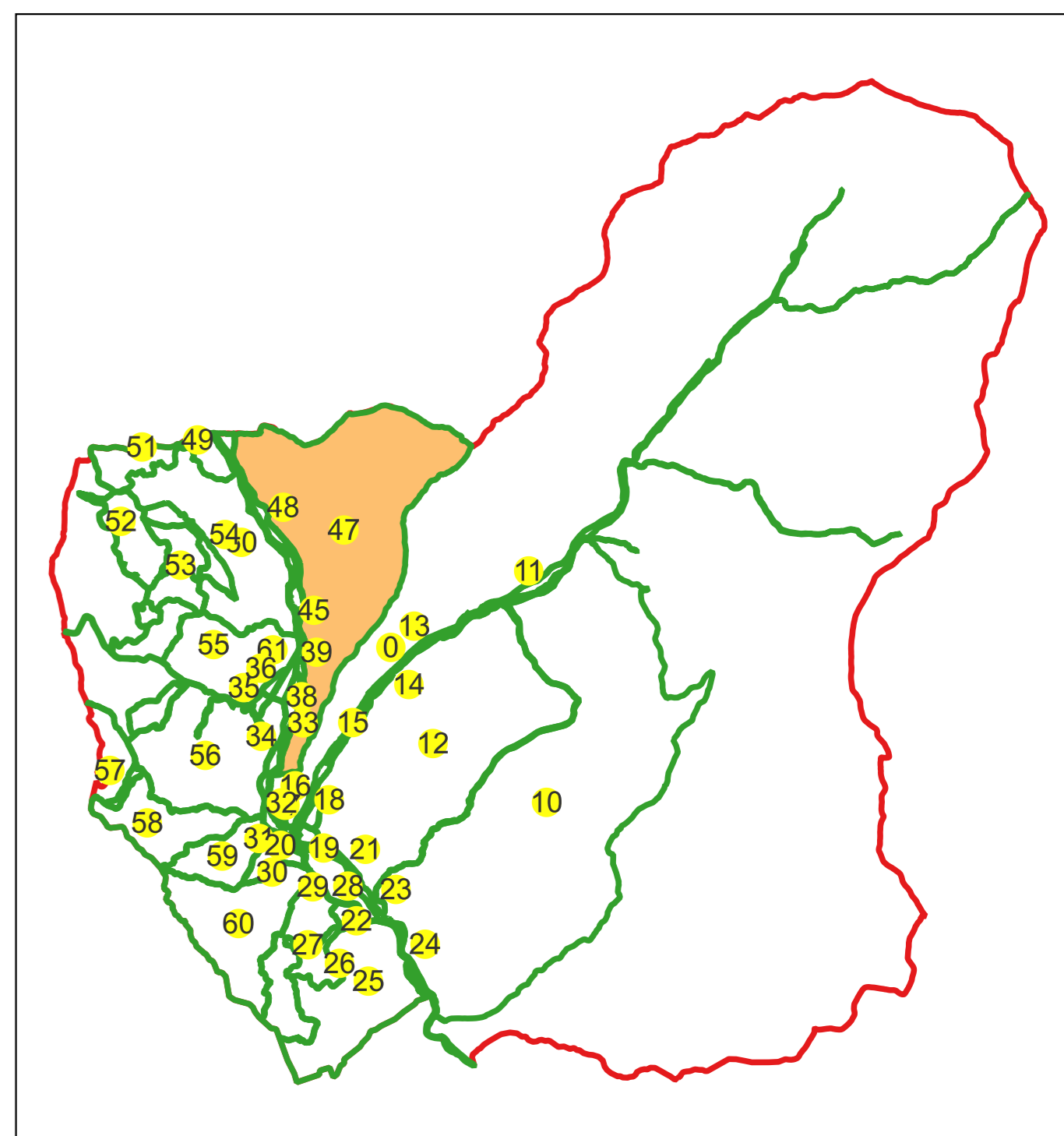
Planșa nr. 6/17

spre publicare

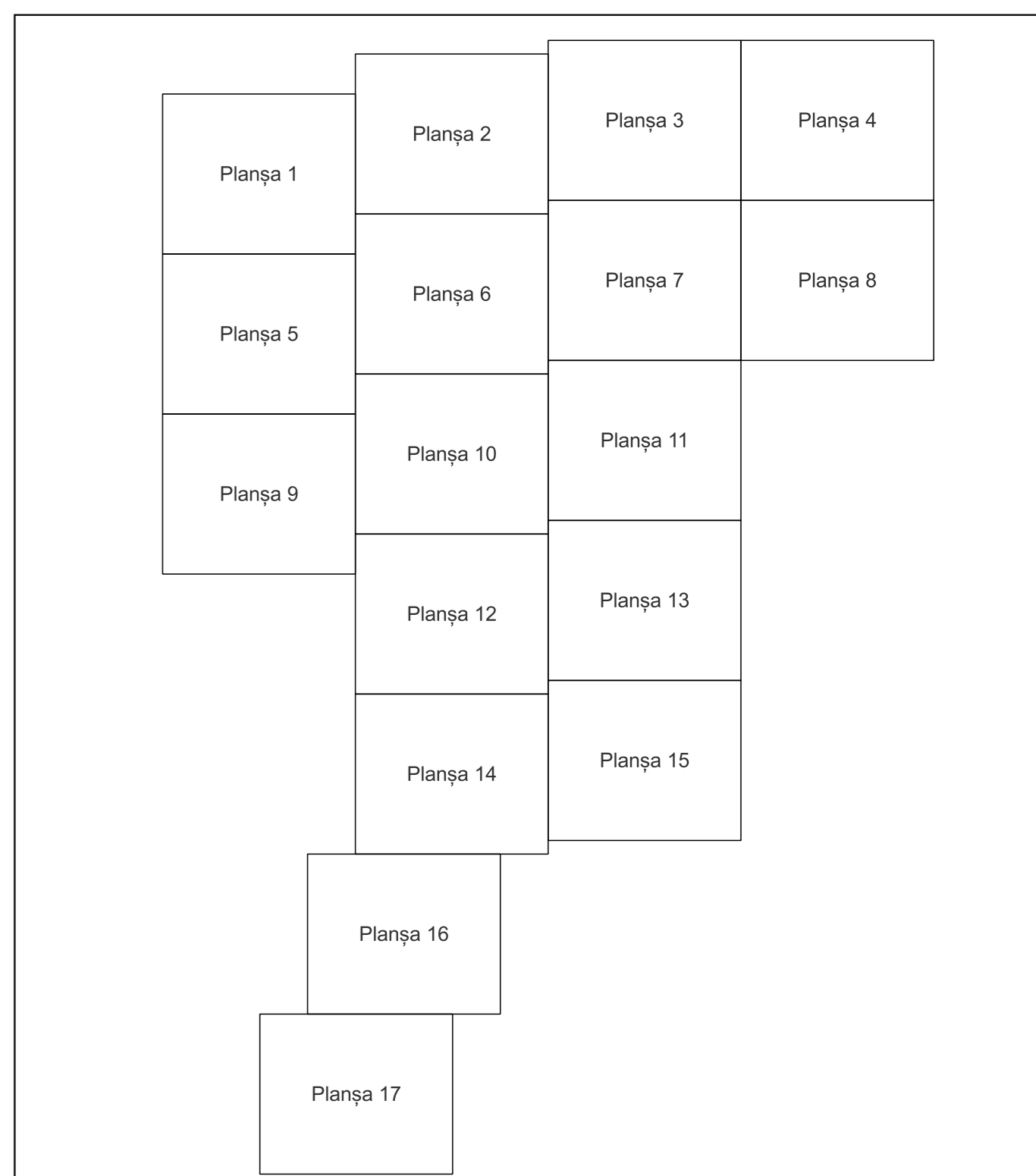
N



Schema dispunerii sectoarelor cadastrale



Schema dispunerii planșelor

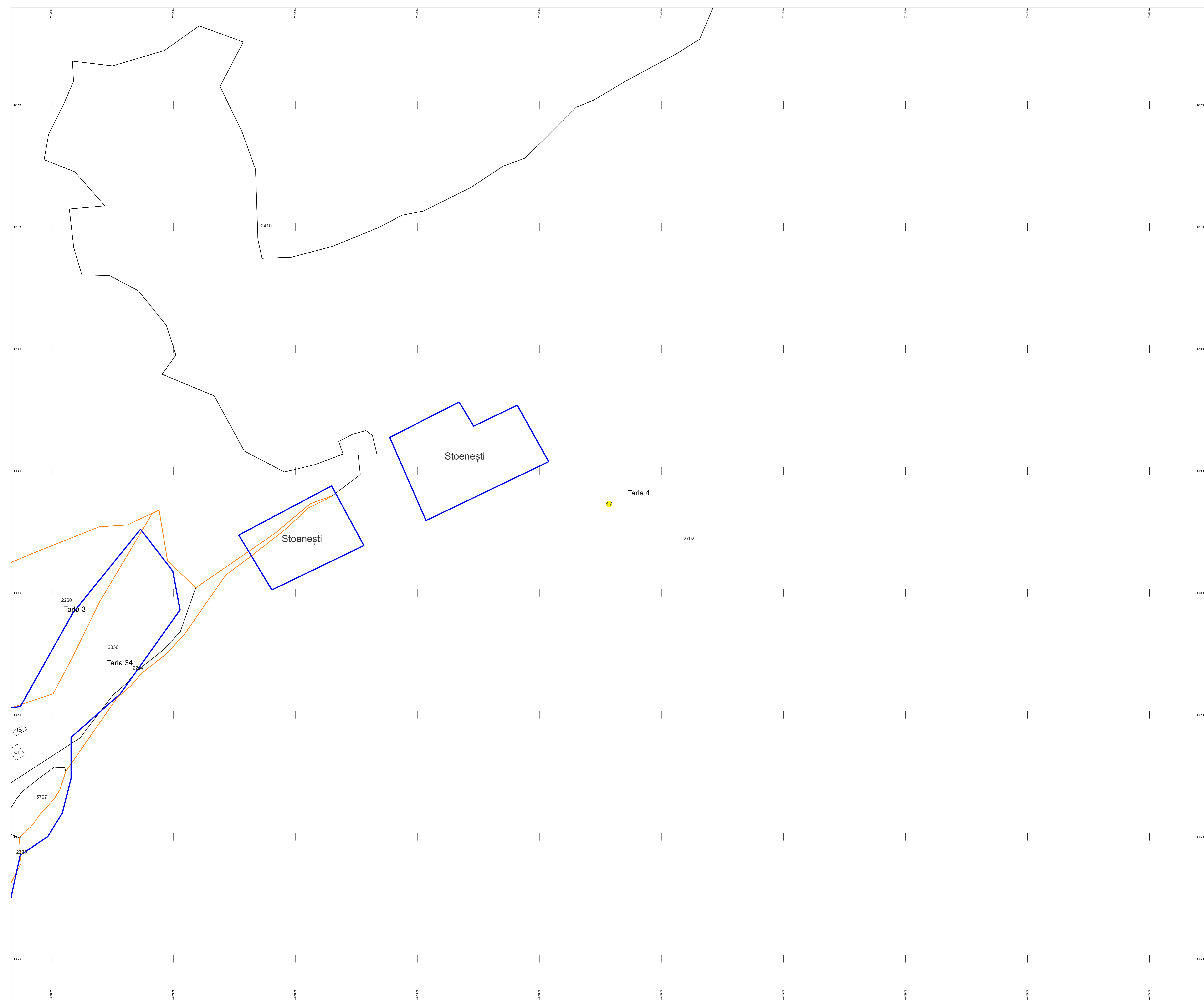


Legenda

	LIMITA UAT
	DENUMIRE UAT
	LIMITA SECTOR
	NUMAR SECTOR CADASTRAL
	LIMITA INTRAVILAN
	DENUMIRE INTRAVILAN
	LIMITA CLADIRE
	NUMAR CORP
	LIMITA IMOBIL
	ID IMOBIL
	NUMAR POSTAL
	LIMITA TARLA
	NUMAR TARLA

Semnat electronic de către Ing.
Mihai-Alexandru Hruza conform
imputernicirii nr. 154/16.07.2021

Data 11.03.2024



PLAN CADASTRAL

Comuna Stoenești, jud. Argeș

Sector cadastral nr. 47

Scara 1:1000

Sistem de proiecție: Stereografic 1970

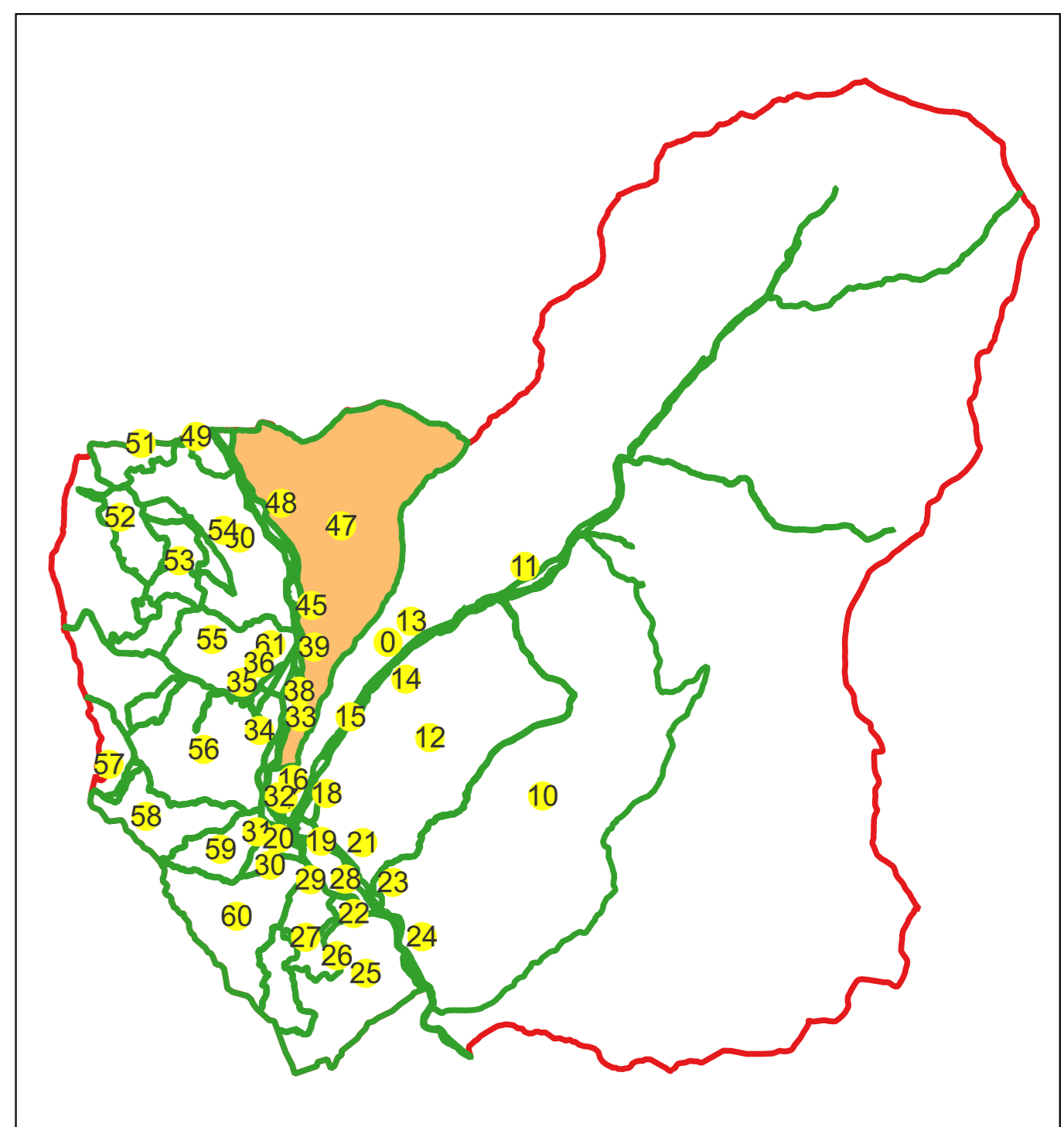
Planșa nr. 7/17

spre publicare

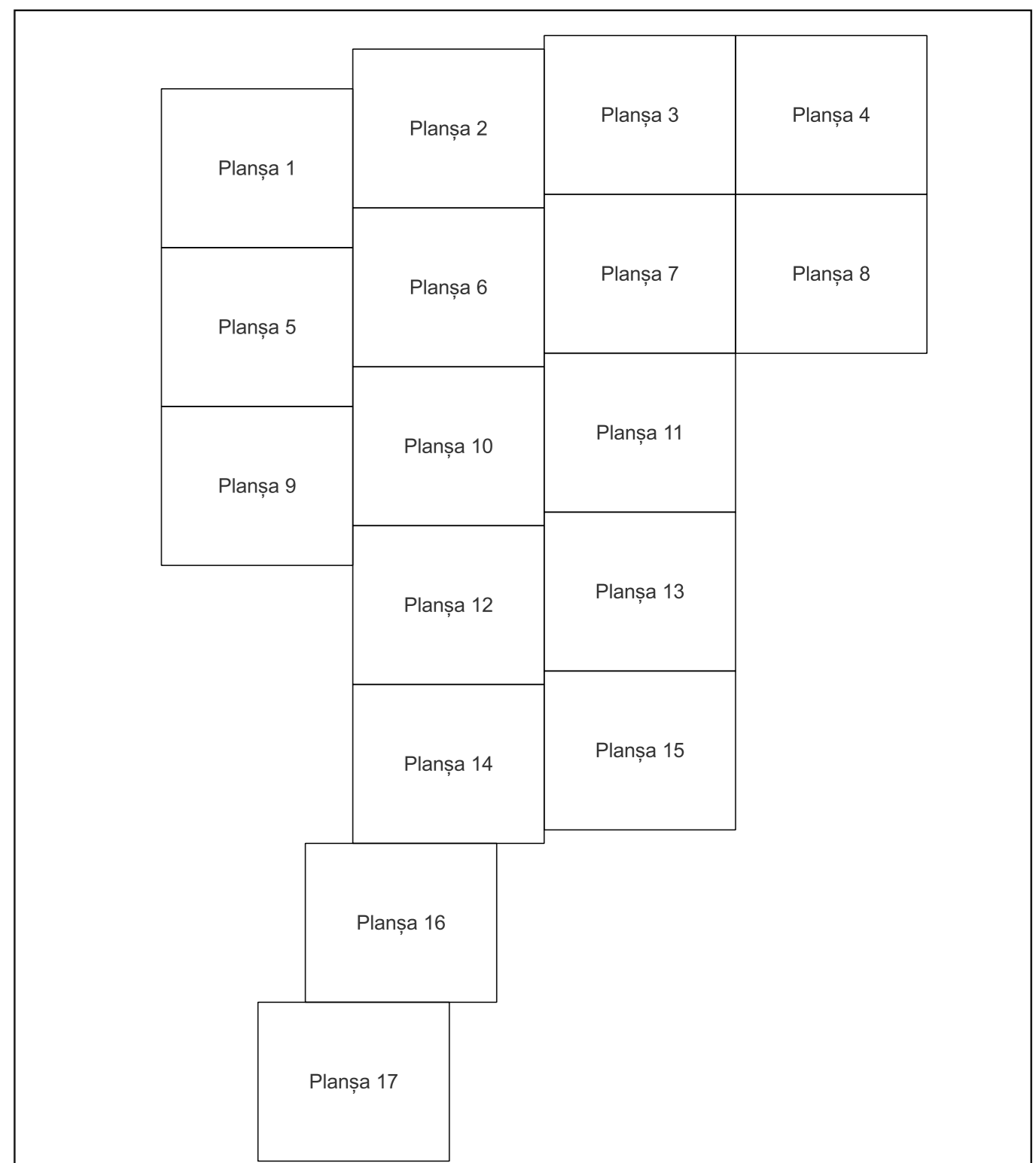
N



Schema dispunerii sectoarelor cadastrale



Schema dispunerii planșelor



Legenda

	LIMITA UAT
	DENUMIRE UAT
	LIMITA SECTOR
	NUMAR SECTOR CADASTRAL
	LIMITA INTRAVILAN
	DENUMIRE INTRAVILAN
	LIMITA CLADIRE
	NUMAR CORP
	LIMITA IMOBIL
	ID IMOBIL
	NUMAR POSTAL
	LIMITA TARLA
	NUMAR TARLA

2702 Tarla 4
47

UAT STOENEȘTI

Semnat electronic de către Ing.
Mihai-Alexandru Hruza conform
imputernicirii nr. 154/16.07.2021

Data 11.03.2024

PLAN CADASTRAL

Comuna Stoenești, jud. Argeș

Sector cadastral nr. 47

Scara 1:1000

Sistem de proiecție: Stereografic 1970

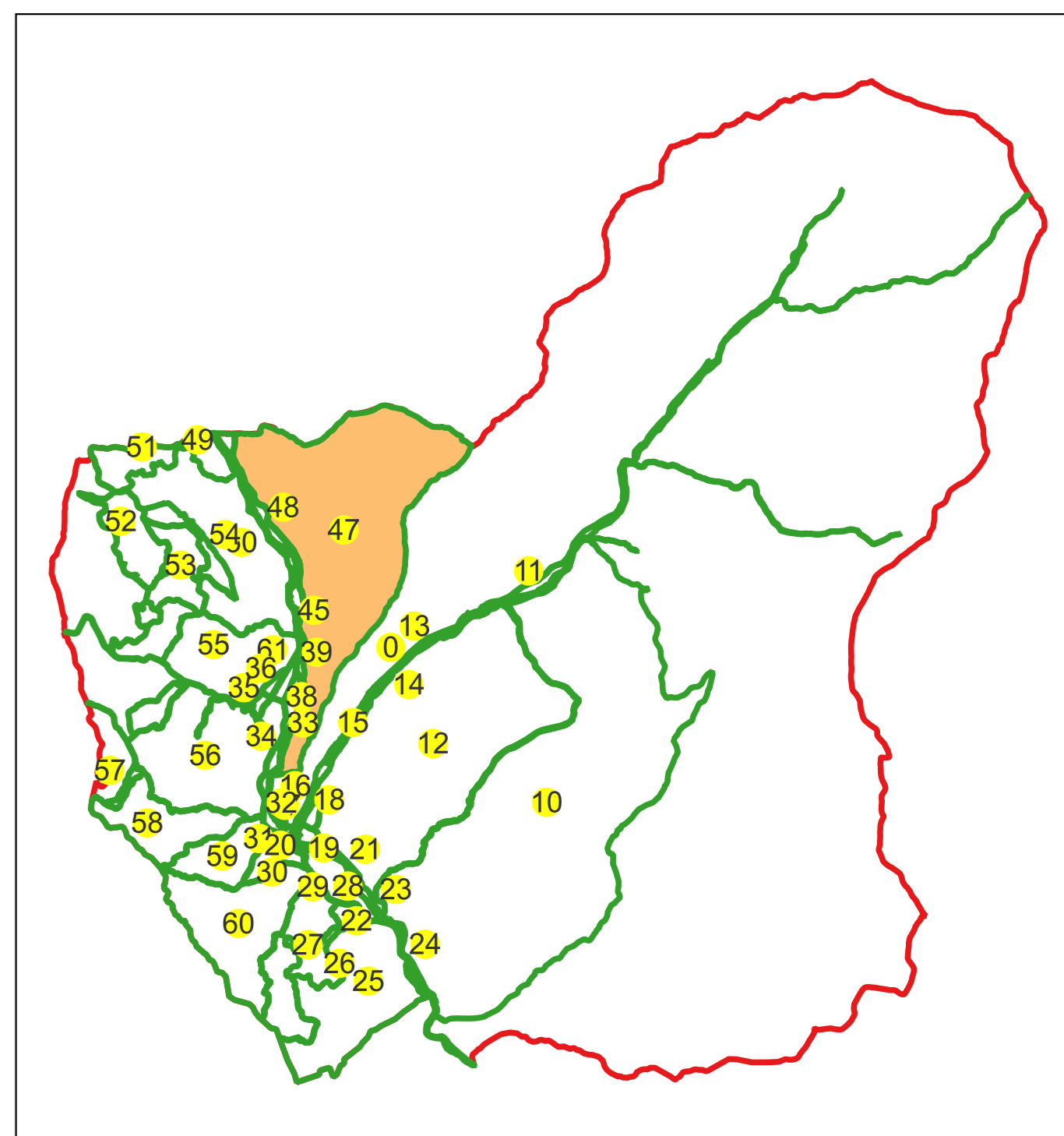
Planșa nr. 8/17

spre publicare

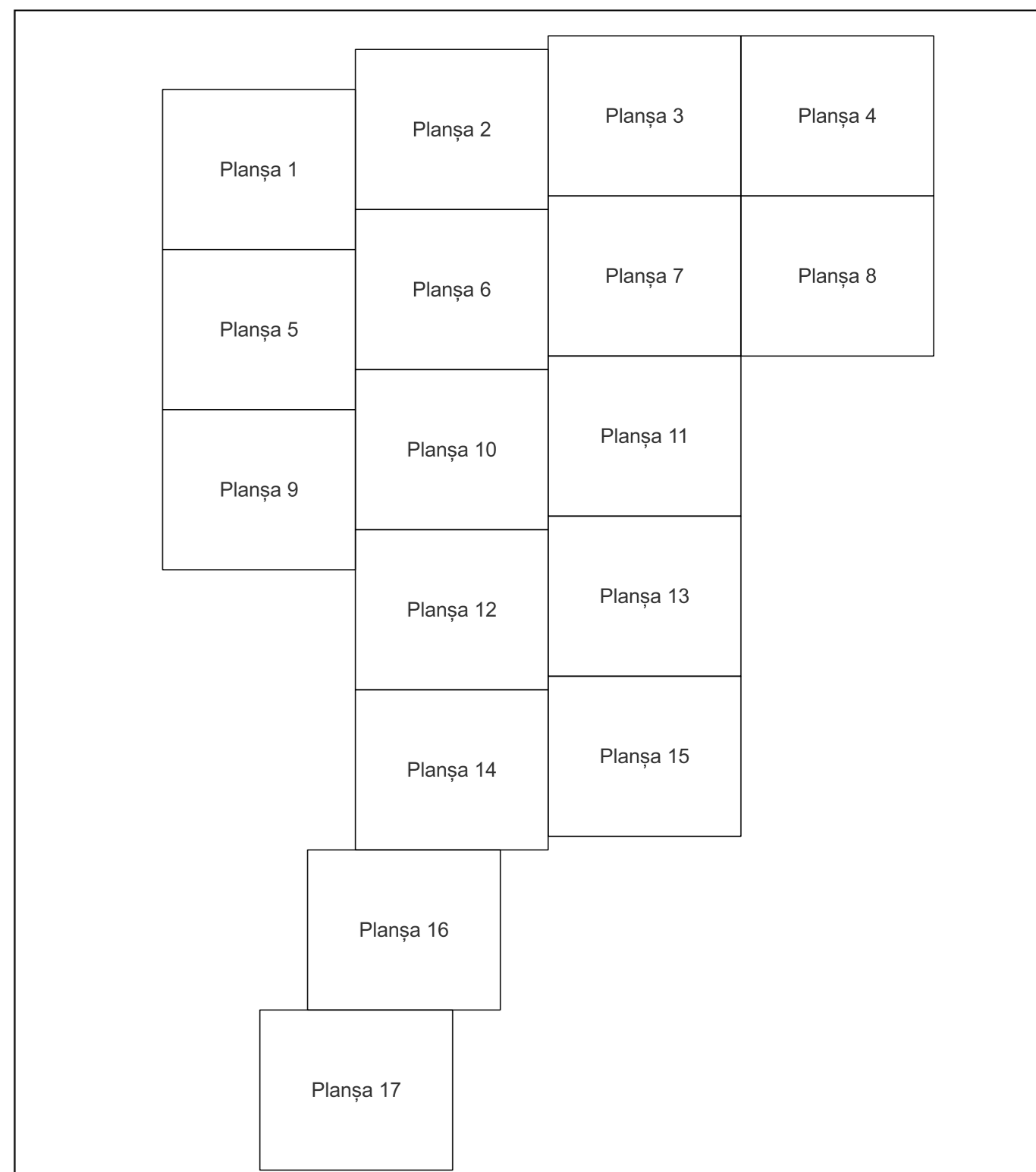
N



Schema dispunerii sectoarelor cadastrale



Schema dispunerii planșelor



Legenda

	LIMITA UAT
	DENUMIRE UAT
	LIMITA SECTOR
	NUMAR SECTOR CADASTRAL
	LIMITA INTRAVILAN
	DENUMIRE INTRAVILAN
	LIMITA CLADIRE
	NUMAR CORP
	LIMITA IMOBIL
	ID IMOBIL
	NUMAR POSTAL
	LIMITA TARLA
	NUMAR TARLA

Semnat electronic de către Ing. Mihai-Alexandru Hiruza conform împuternicirii nr. 154/16.07.2021

Data 11.03.2024

UAT STOENEȘTI

Tarla 4
47

2702

2725

PLAN CADASTRAL

Comuna Stoenеști, jud. Argeș

Sector cadastral nr. 47

Scara 1:1000

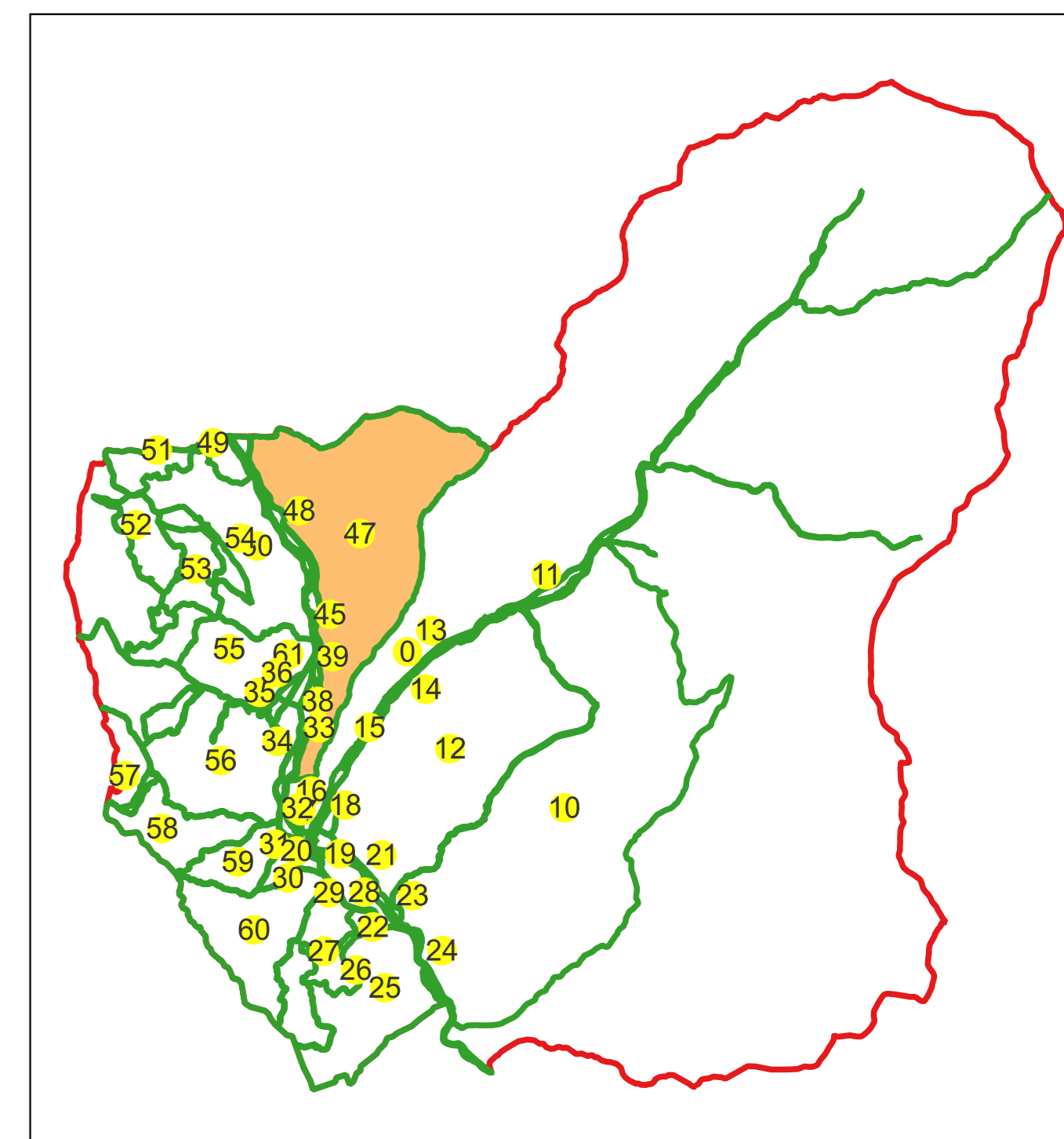
Sistem de proiectie: Stereografic 1970

Planșa nr. 9/17

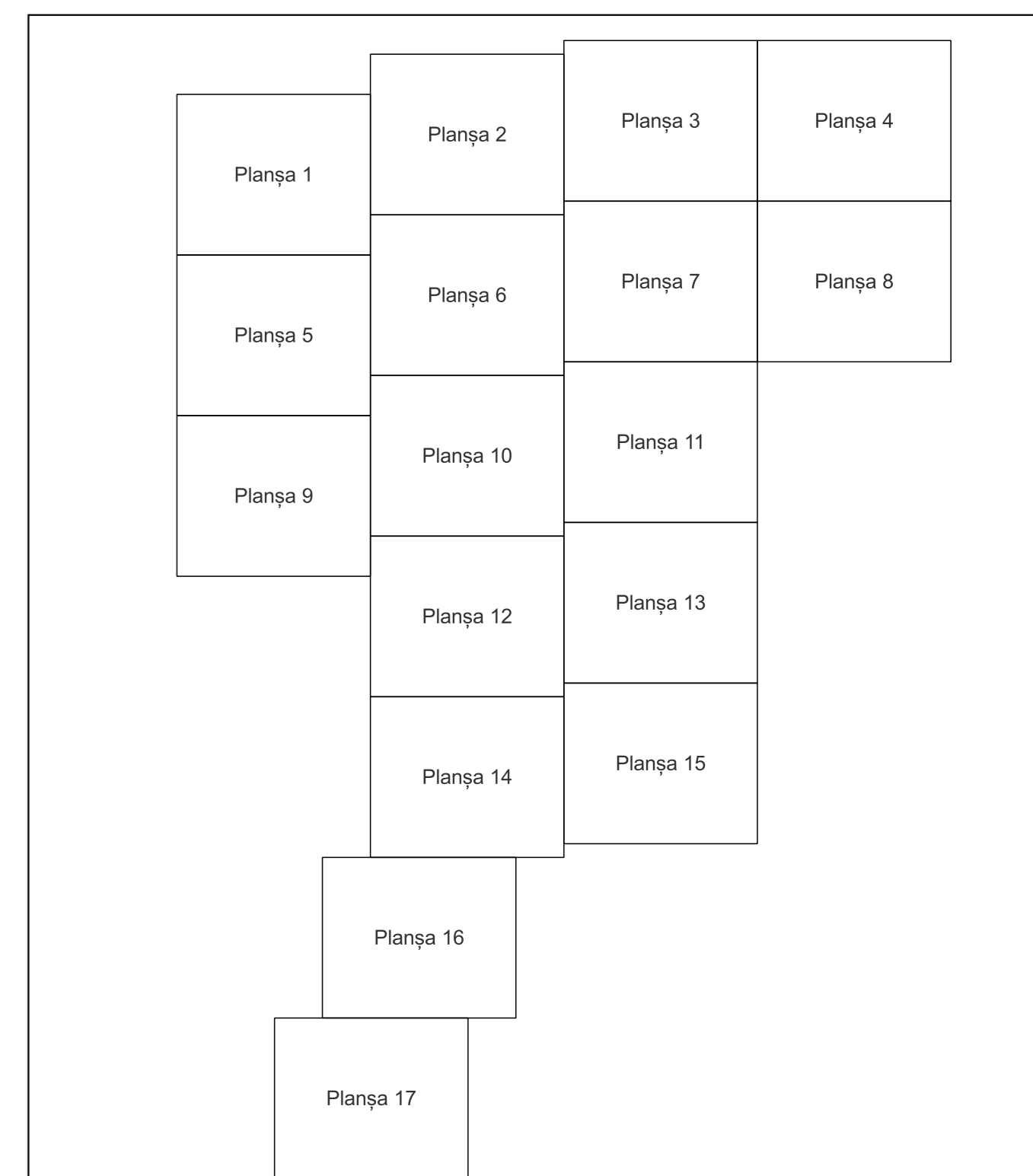
spre publicare



Schema dispunerii sectoarelor cadastrale



Schema dispunerii planșelor



Legenda	
	LIMITA UAT
	DENUMIRE UAT
	LIMITA SECTOR
	NUMAR SECTOR CADASTRAL
	LIMITA INTRAVILAN
	DENUMIRE INTRAVILAN
	LIMITA CLADIRE
	NUMAR CORP
	LIMITA IMOBIL
	ID IMOBIL
	NUMAR POSTAL
	NUMAR POSTAL
	LIMITA TARLA
	NUMAR TARLA

Semnat electronic de către Ing. Mihai-Alexandru Hruza conform înregistrării nr. 154/16.07.2021

Data 11.03.2024

UAT STOENEȘTI

Tarla 34

Tarla 33

Tarla 17

50

48

0

Tarla 71

PLAN CADASTRAL

Comuna Stoenеști, jud. Argeș

Sector cadastral nr. 47

Scara 1:1000

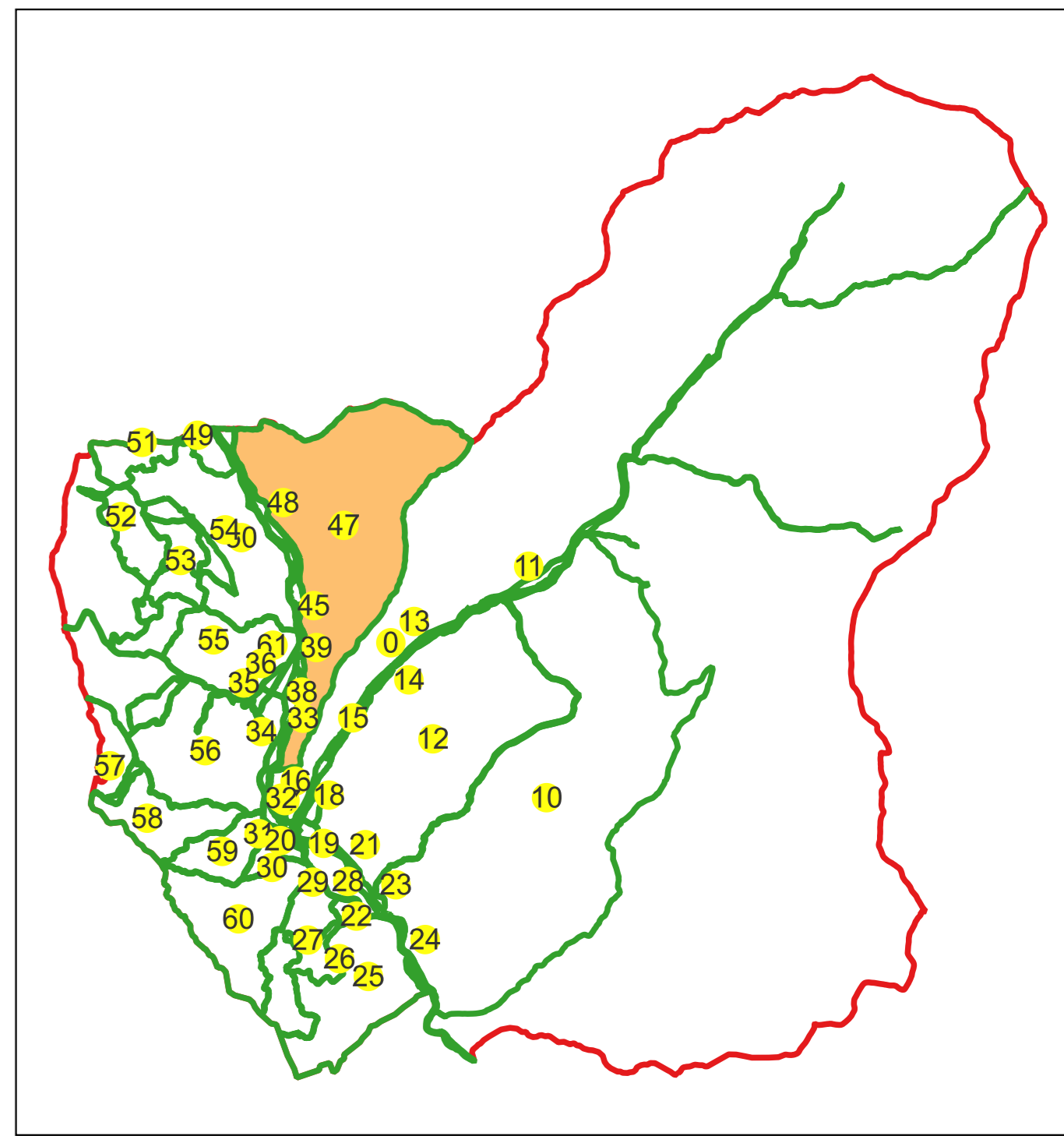
Sistem de proiecție: Stereografic 1970

Planșa nr. 10/17

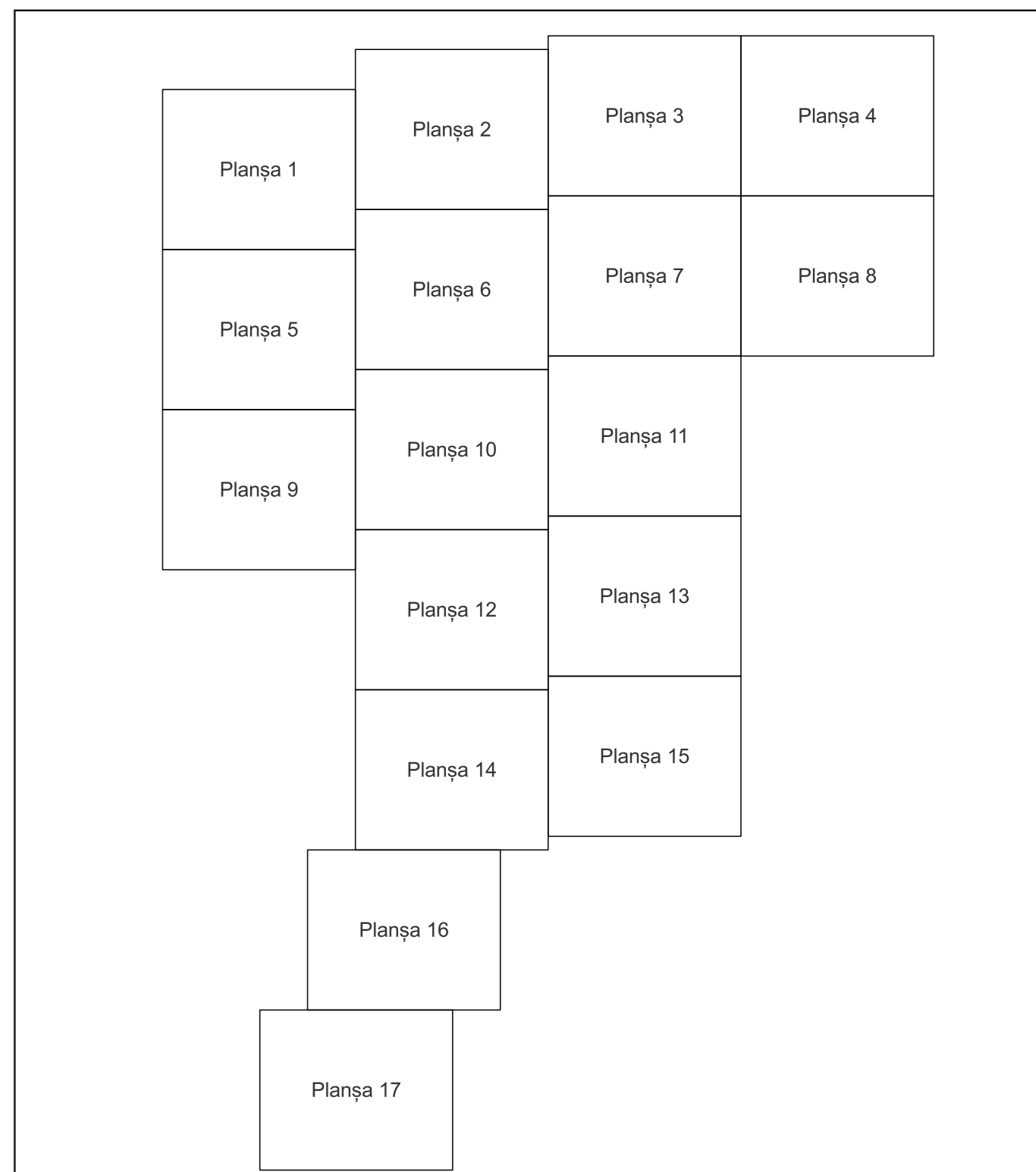
spre publicare

N

Schema disponeri sectorelor cadastrale



Schema disponeri planșelor

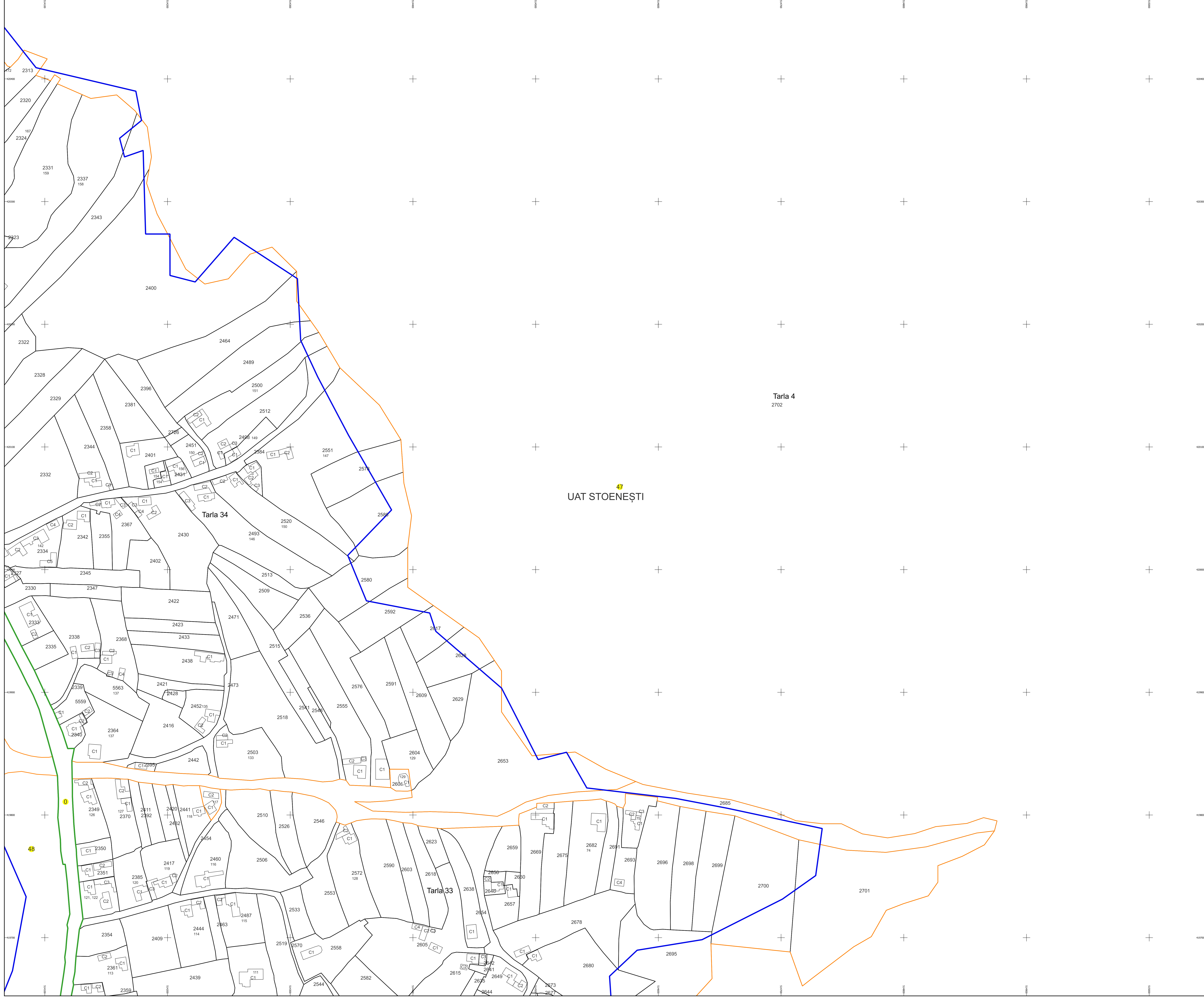


Legenda

	LIMITA UAT
	DENUMIRE UAT
	LIMITA SECTOR
	NUMAR SECTOR CADASTRAL
	LIMITA INTRAVILAN
	DENUMIRE INTRAVILAN
	LIMITA CLADIRE
	NUMAR CORP
	LIMITA IMOBIL
	ID IMOBIL
	NUMAR POSTAL
	LIMITA TARLA
	NUMAR TARLA

Semnat electronic de către Ing. Mihai-Alexandru Hruza conform înregistrării nr. 154/16.07.2021

Data 11.03.2024



PLAN CADASTRAL

Comuna Stoenești, jud. Argeș


Sector cadastral nr. 47

Scara 1:1000

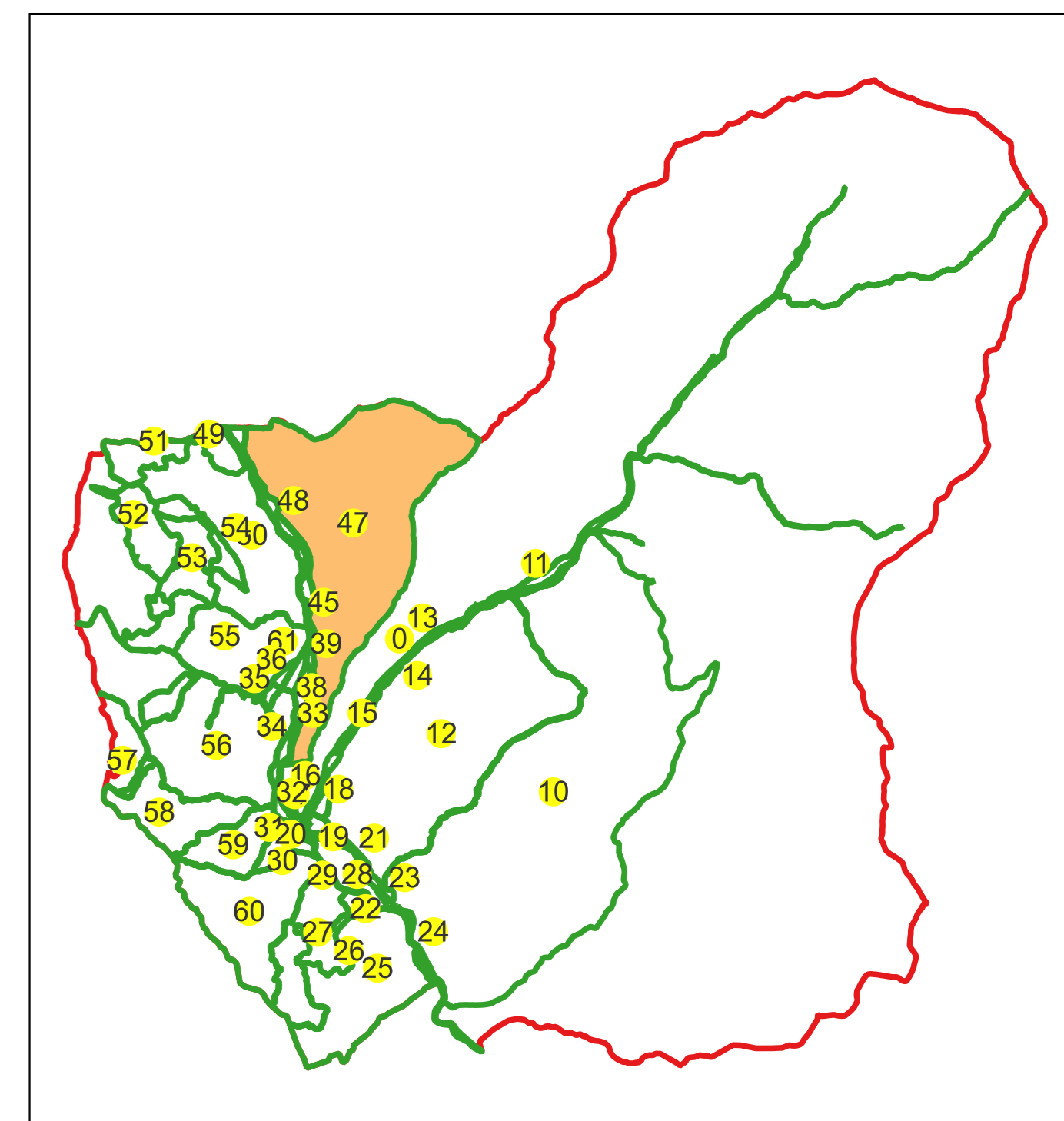
Sistem de proiecție: Stereografic 1970

Planșa nr. 11/17

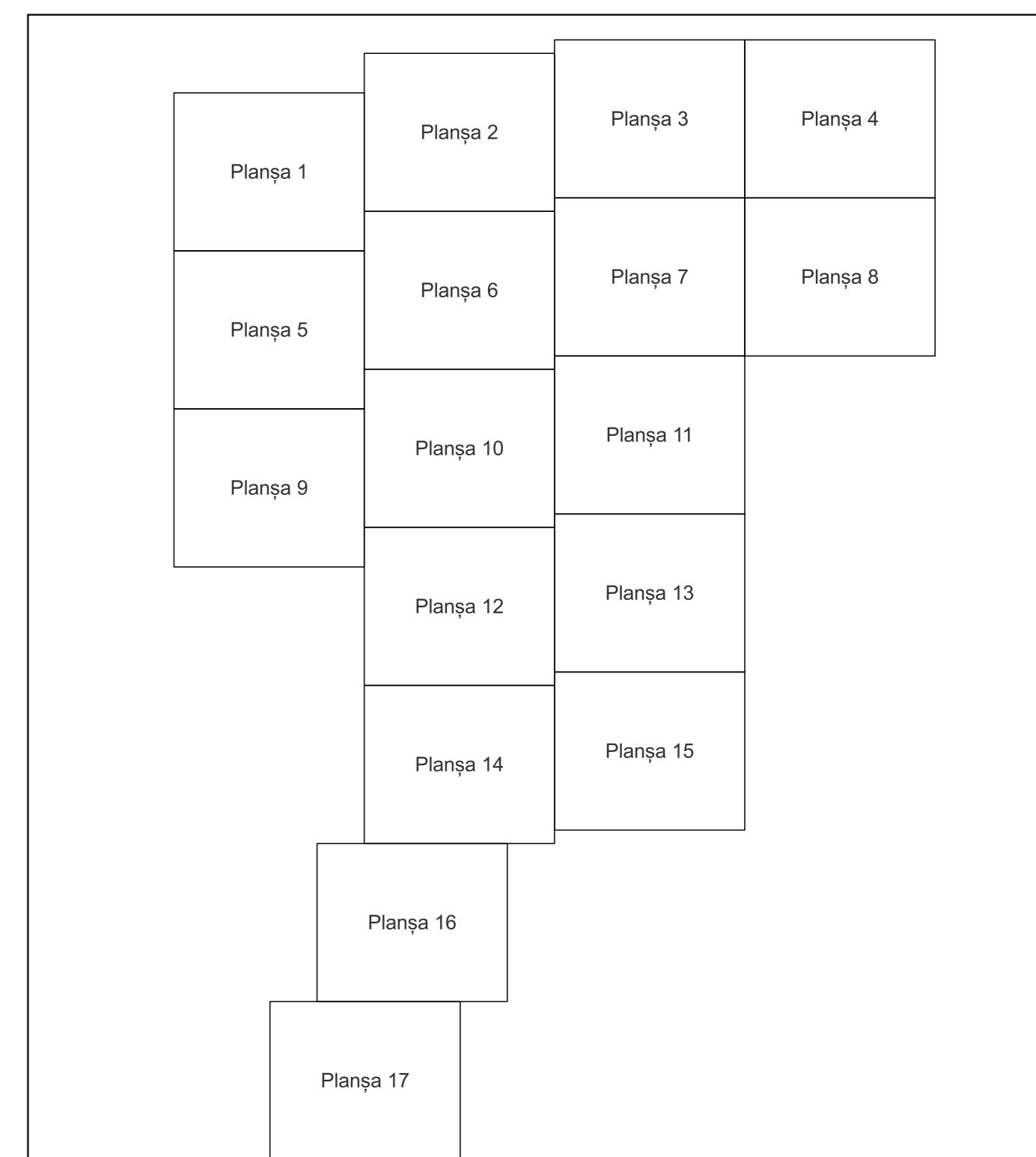
spre publicare



Schema dispunerii sectoarelor cadastrale



Schema dispunerii planșelor



Legenda	
	LIMITA UAT
	DENUMIRE UAT
	LIMITA SECTOR
	NUMAR SECTOR CADASTRAL
	LIMITA INTRAVILAN
	DENUMIRE INTRAVILAN
	LIMITA CLADIRE
	NUMAR CORP
	LIMITA IMOBIL
	ID IMOBIL
	LIMITA IMOBIL
	NUMAR POSTAL
	LIMITA TARLA
	NUMAR TARLA

Semnat electronic de către Ing.
Mihai-Alexandru Hruza conform
imputernicirii nr. 154/16.07.2021

Data 11.03.2024

2702 Tarla 4
47

UAT STOENEȘTI

PLAN CADASTRAL

Comuna Stoenești, jud. Argeș

Sector cadastral nr. 47

Scara 1:1000

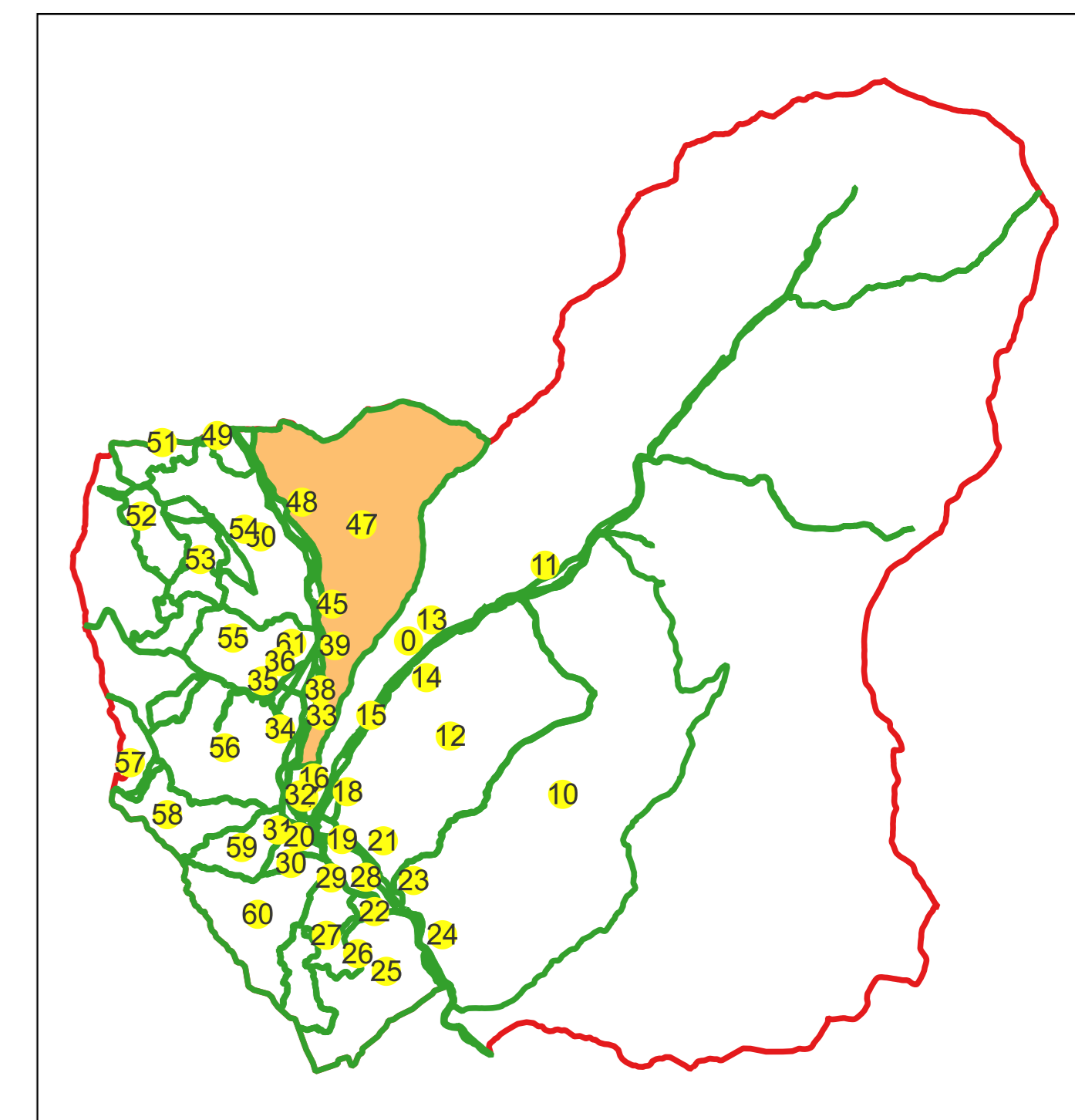
Sistem de proiectie: Stereografic 1970

Planșa nr. 12/17

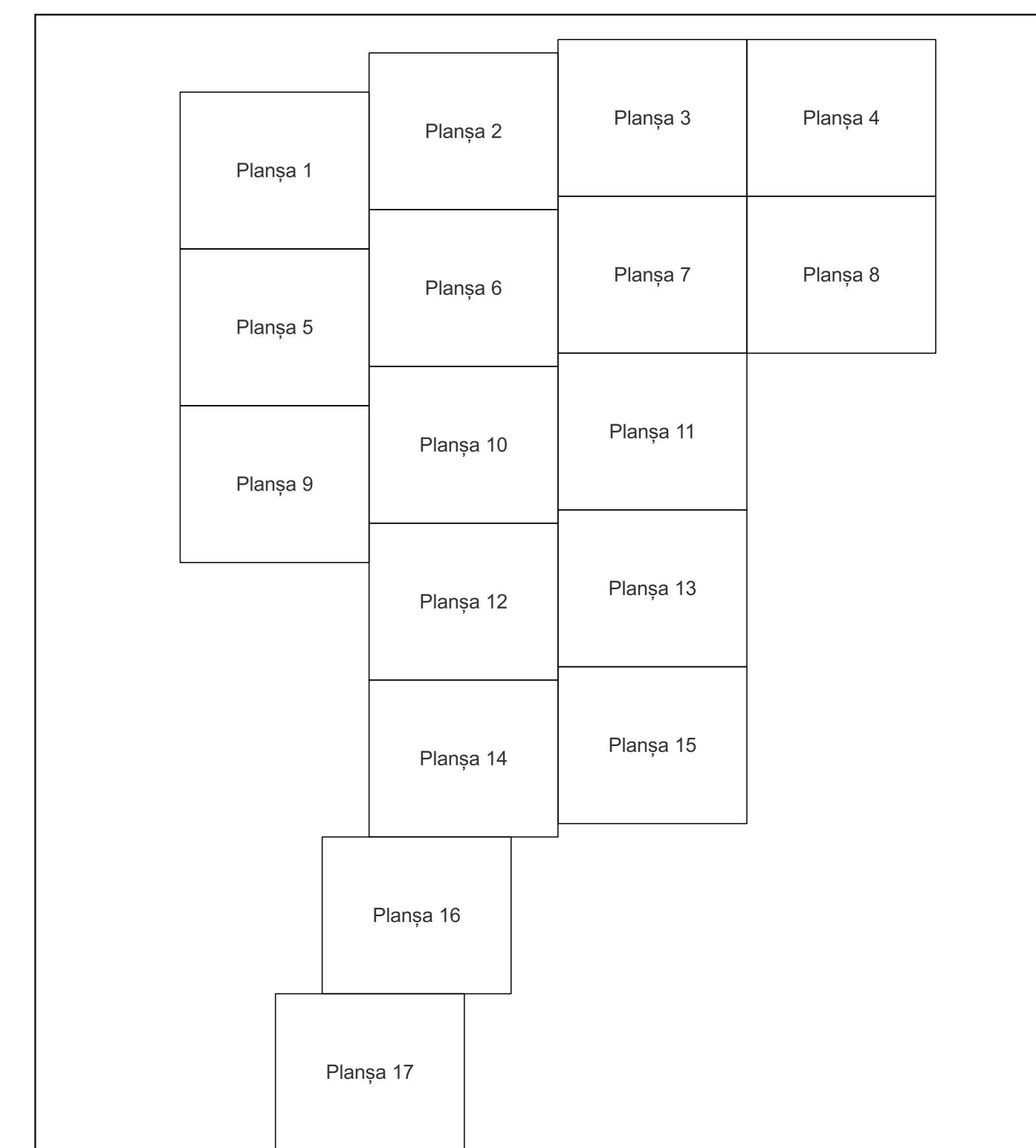
spre publicare



Schema dispunerii sectoarelor cadastrale



Schema dispunerii planșelor

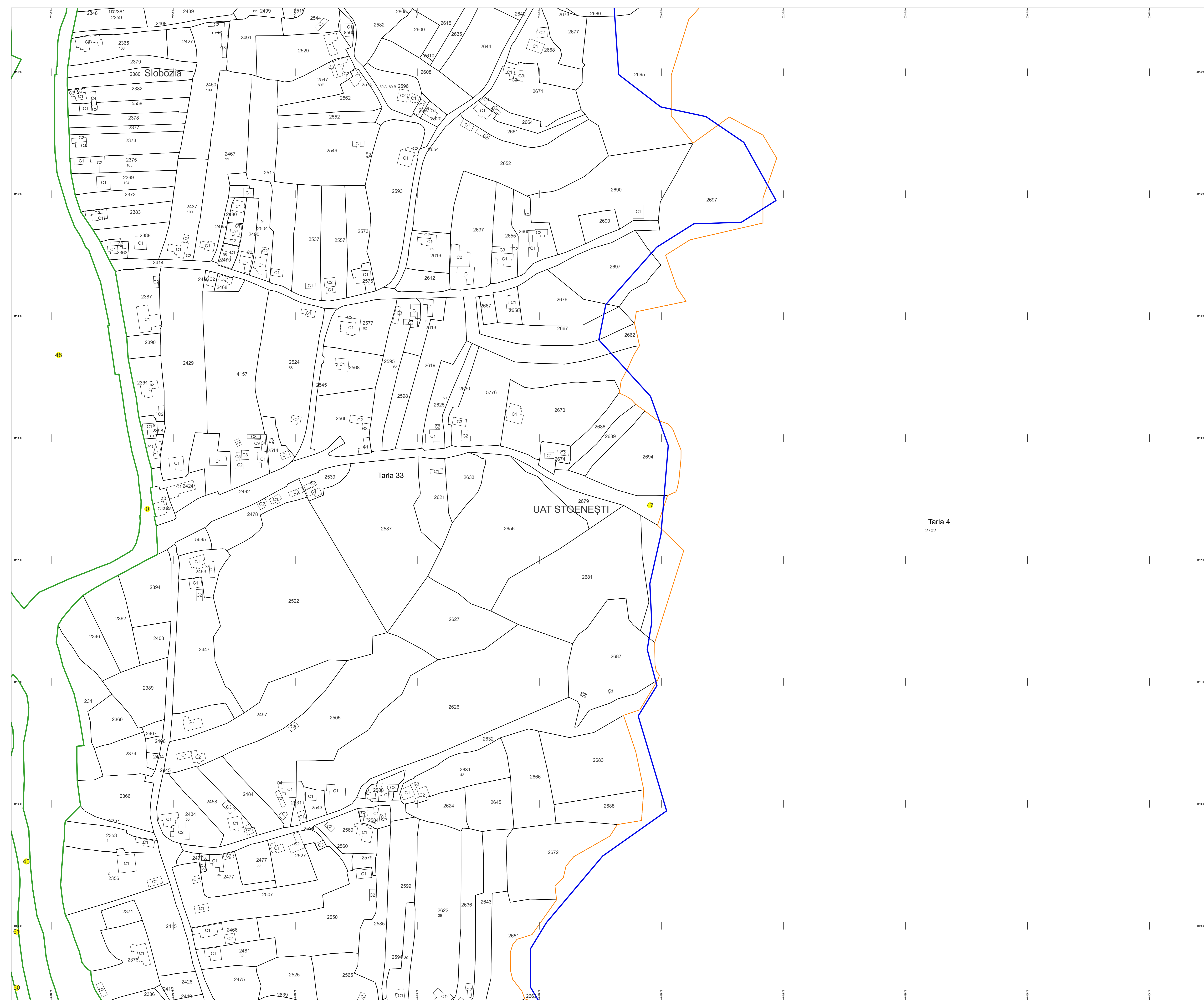


Legenda

	LIMITA UAT
	DENUMIRE UAT
	LIMITA SECTOR
	NUMAR SECTOR CADASTRAL
	LIMITA INTRAVILAN
	DENUMIRE INTRAVILAN
	LIMITA CLADIRE
	NUMAR CORP
	LIMITA IMOBIL
	ID IMOBIL
	NUMAR POSTAL
	LIMITA TARLA
	NUMAR TARLA

Semnat electronic de către Ing. Mihai-Alexandru Hruza conform înmănturii nr. 154/16.07.2021

Data 11.03.2024



PLAN CADASTRAL

Comuna Stoenești, jud. Argeș

Sector cadastral nr. 47

Scara 1:1000

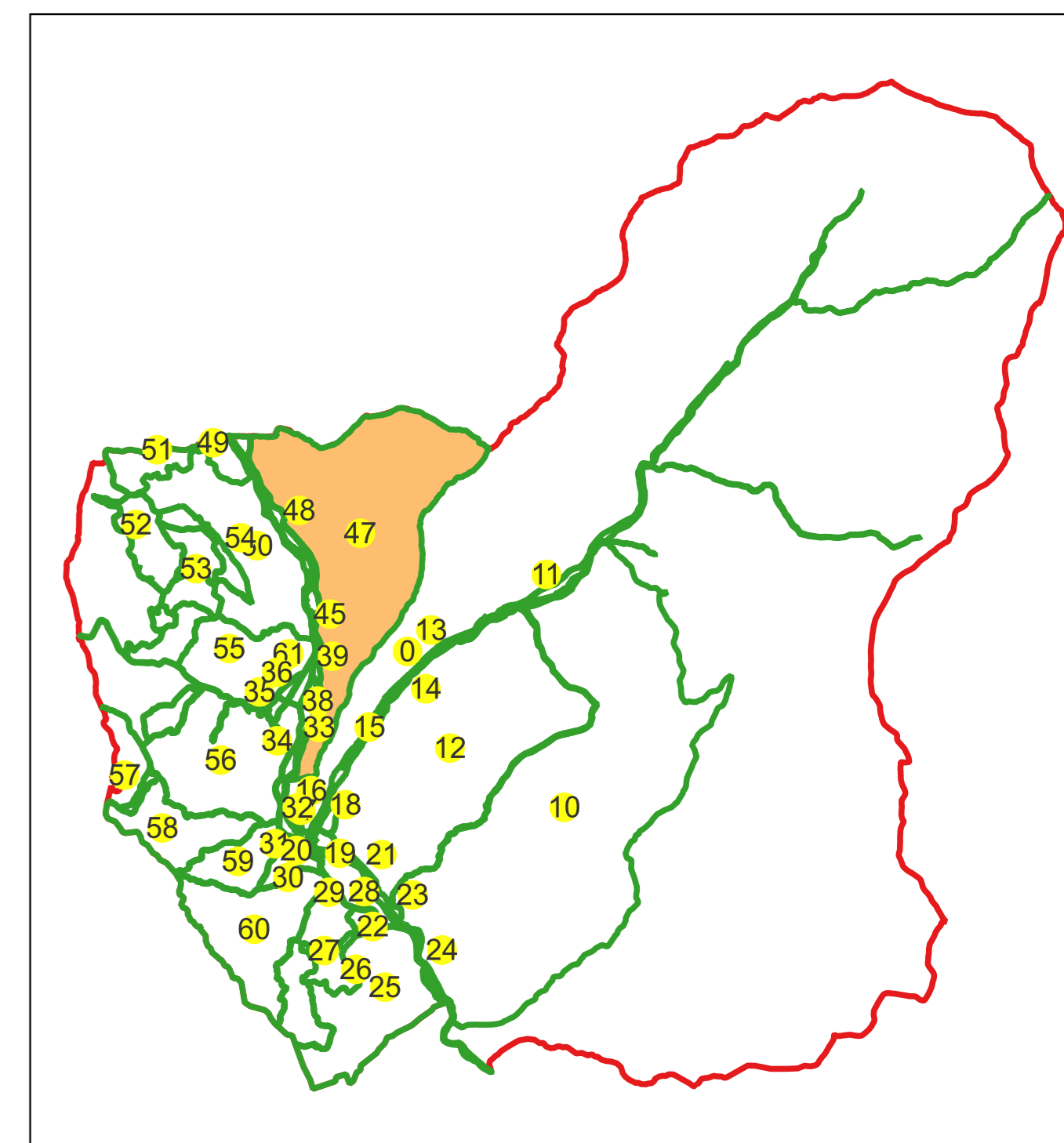
Sistem de proiecție: Stereografic 1970

Planșa nr. 13/17

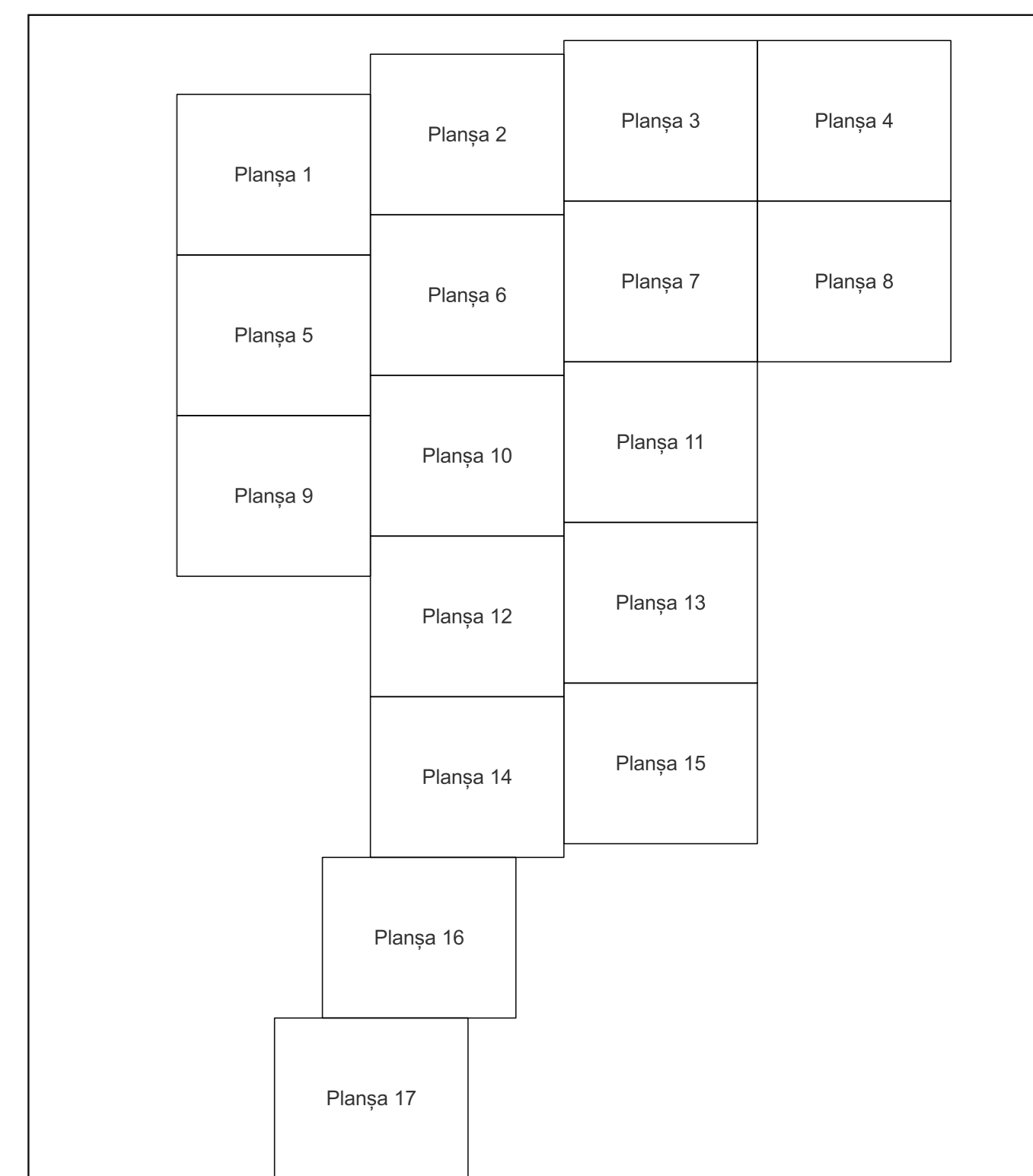
spre publicare



Schema dispunerii sectoarelor cadastrale



Schema dispunerii planșelor



Legenda	
	LIMITA UAT
	DENUMIRE UAT
	LIMITA SECTOR
	NUMAR SECTOR CADASTRAL
	LIMITA INTRAVILAN
	DENUMIRE INTRAVILAN
	LIMITA CLADIRE
	NUMAR CORP
	LIMITA IMOBIL
	ID IMOBIL
	NUMAR POSTAL
	LIMITA TARLA
	NUMAR TARLA

Semnat electronic de către Ing.
Mihai-Alexandru Hiruza conform
imputernicirii nr. 154/16.07.2021

Data 11.03.2024

472702
Tarla 4

UAT STOENEȘTI

PLAN CADASTRAL

Comuna Stoenești, jud. Argeș

Sector cadastral nr. 47

Scara 1:1000

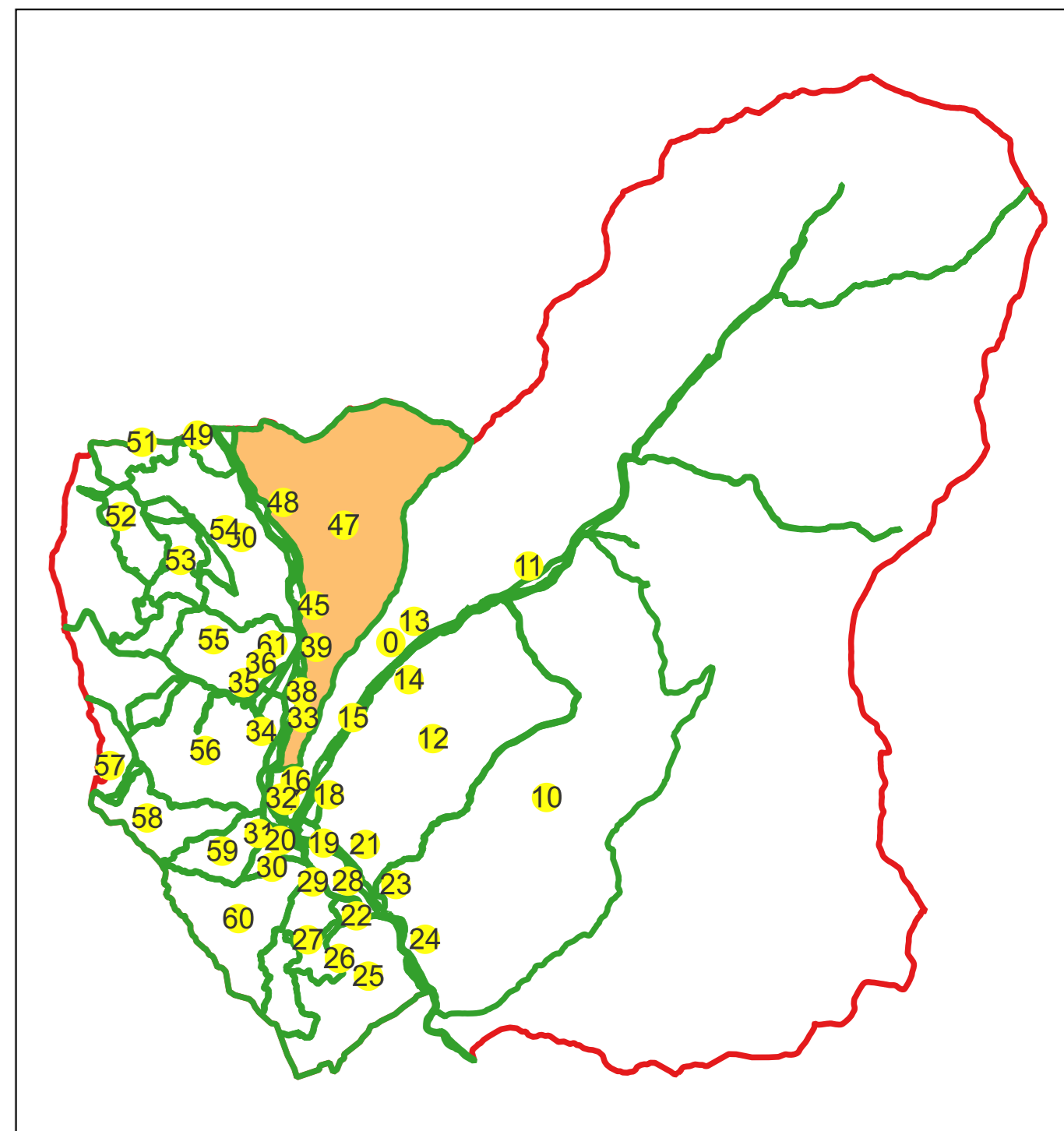
Sistem de proiectie: Stereografic 1970

Planșa nr. 14/17

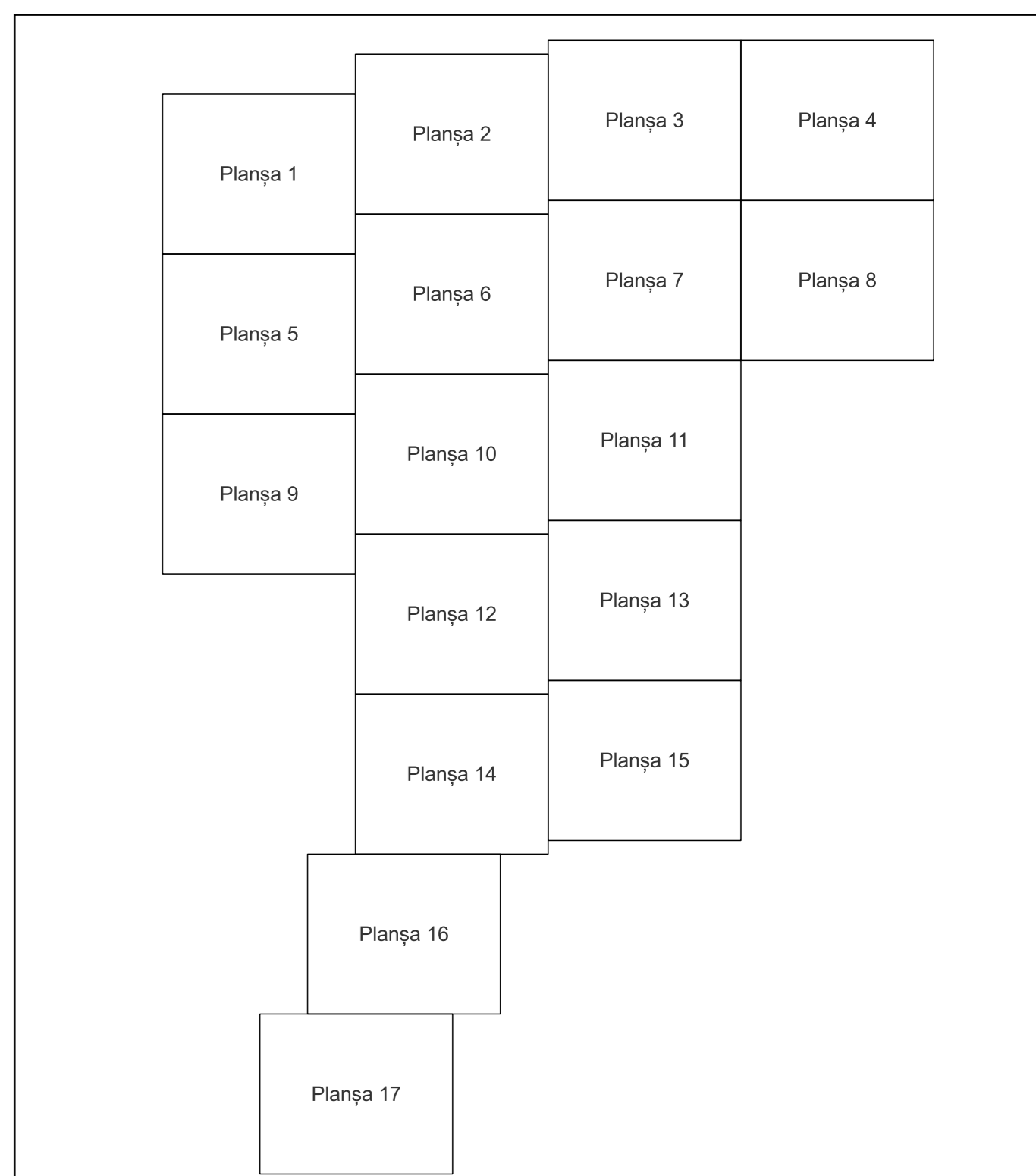
spre publicare



Schema dispunerii sectoarelor cadastrale



Schema dispunerii planșelor

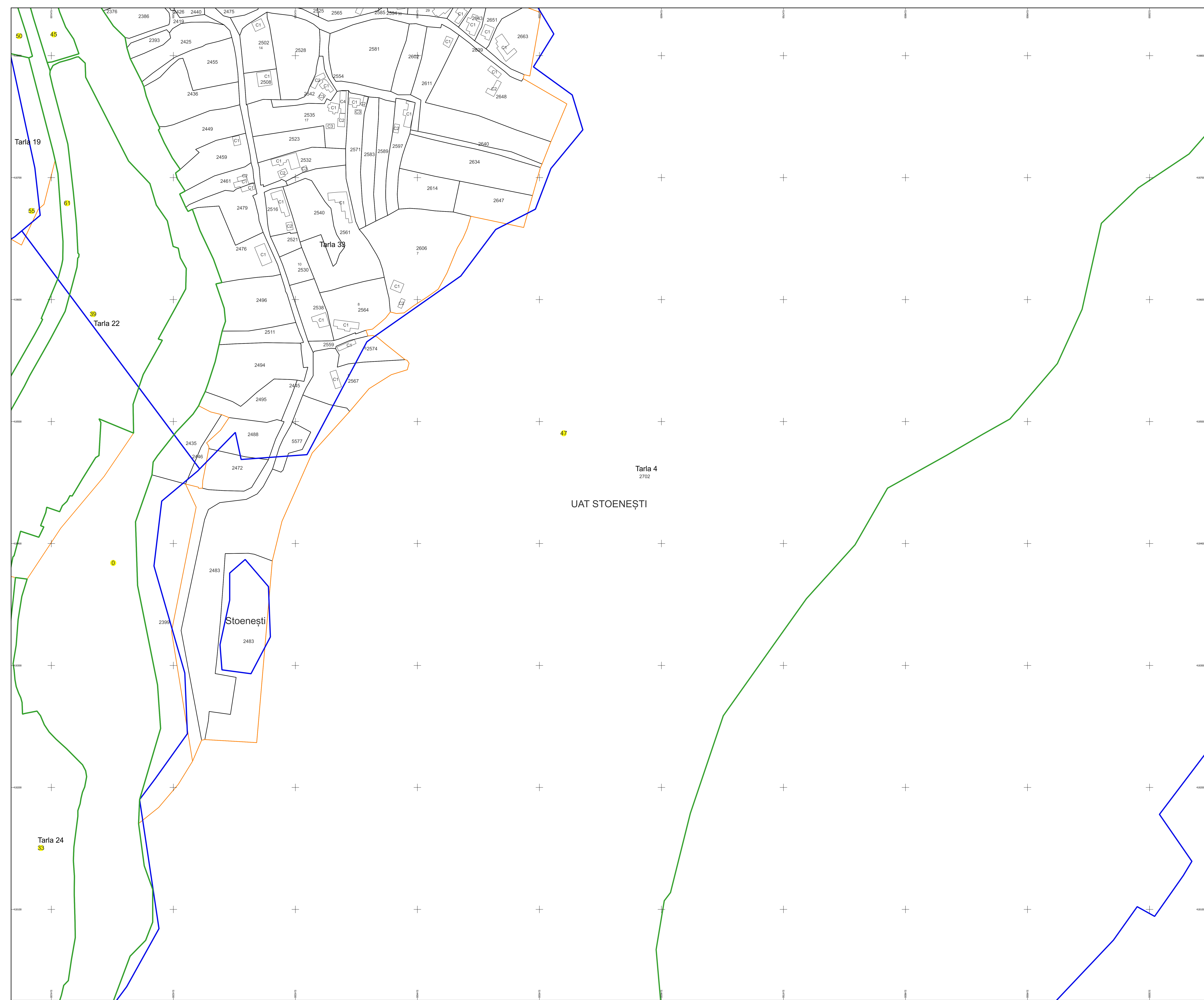


Legenda

	LIMITA UAT
	DENUMIRE UAT
	LIMITA SECTOR
	NUMAR SECTOR CADASTRAL
	LIMITA INTRAVILAN
	DENUMIRE INTRAVILAN
	LIMITA CLADIRE
	NUMAR CORP
	LIMITA IMOBIL
	ID IMOBIL
	NUMAR POSTAL
	LIMITA TARLA
	NUMAR TARLA

Semnat electronic de către Ing.
Mihai-Alexandru Hruza conform
imputernicirii nr. 154/16.07.2021

Data 11.03.2024



PLAN CADASTRAL

Comuna Stoenеști, jud. Argeș


Sector cadastral nr. 47

Scara 1:1000

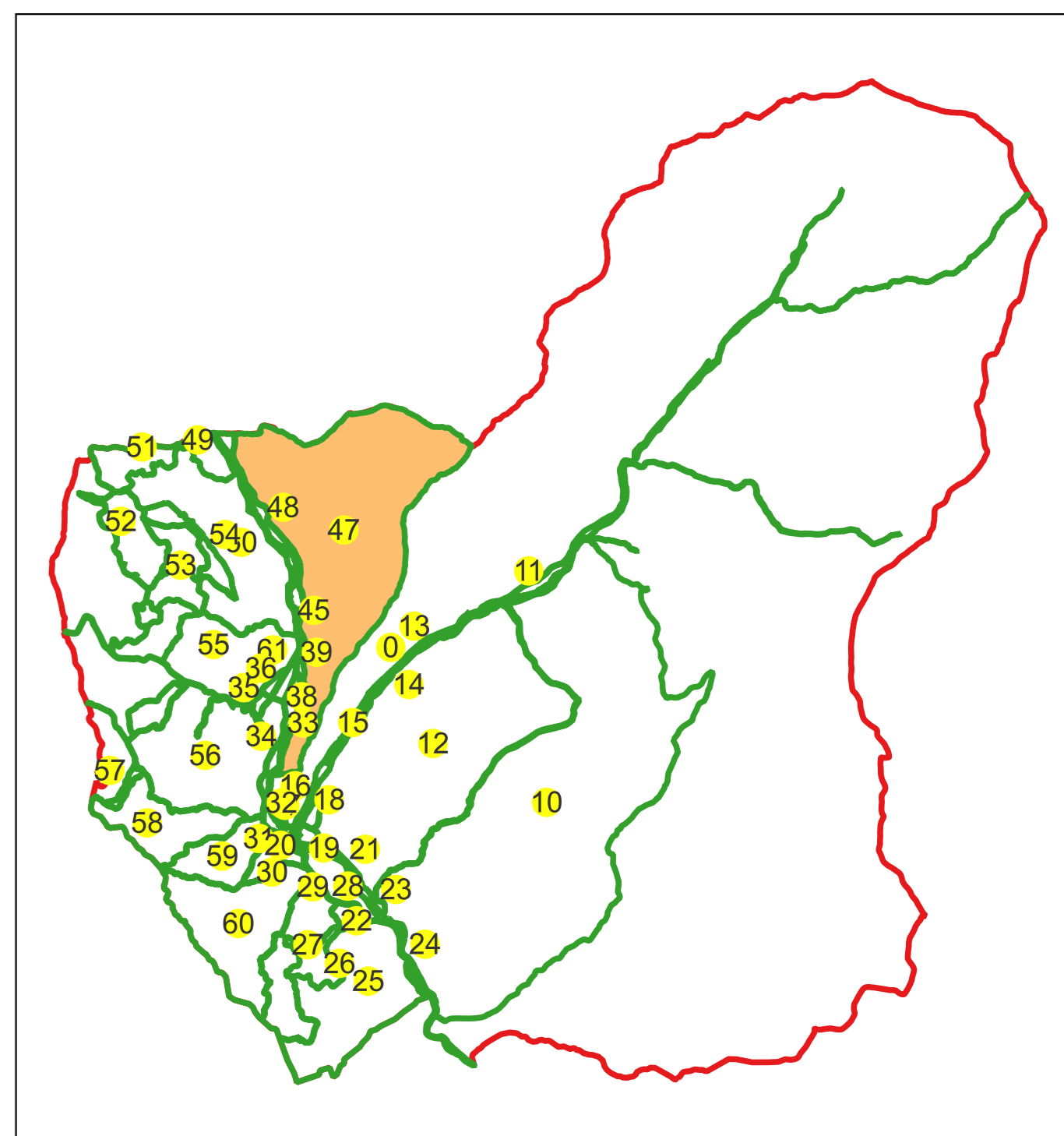
Sistem de proiecție: Stereografic 1970

Planșa nr. 15/17

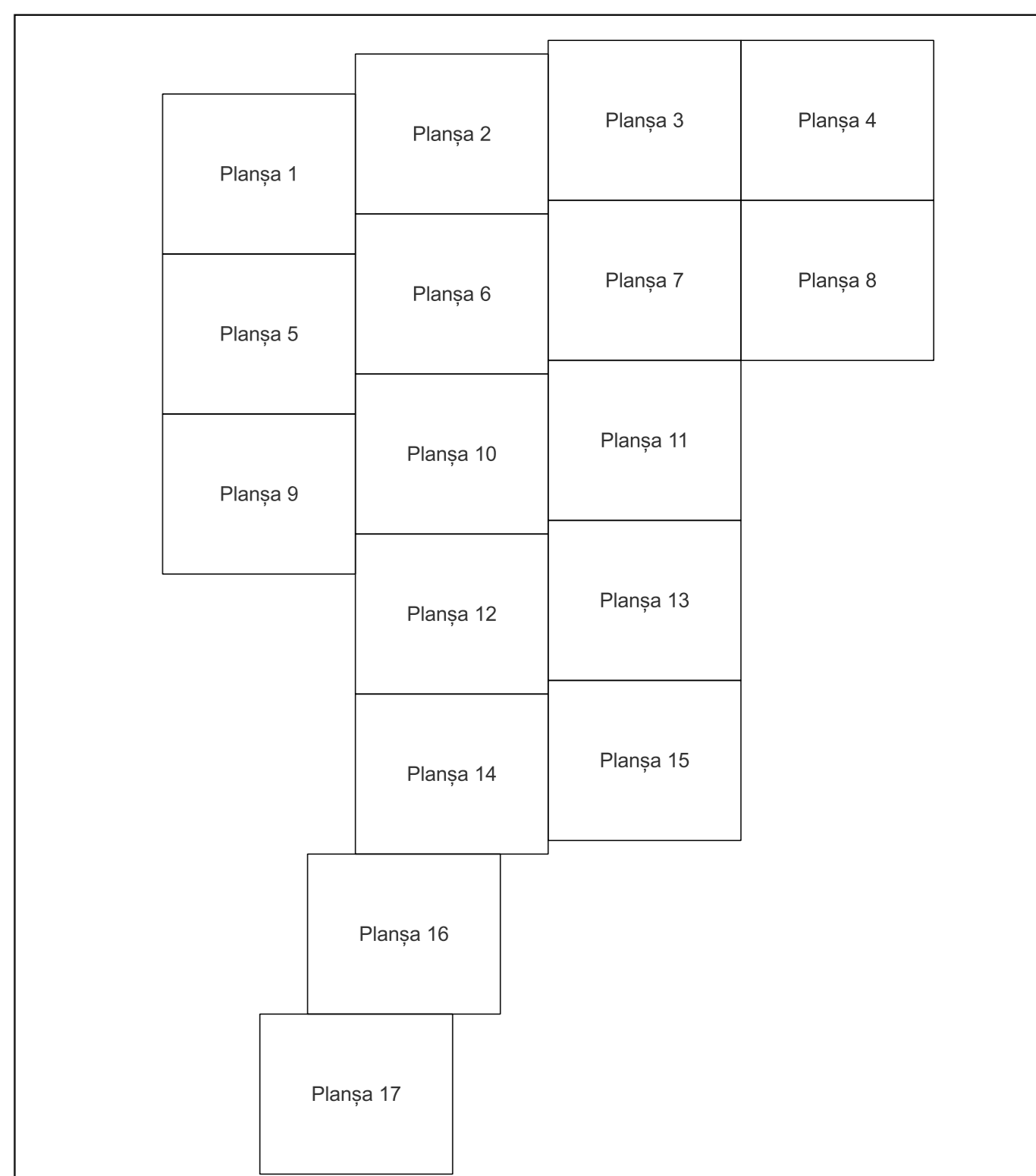
spre publicare



Schema dispunerii sectoarelor cadastrale



Schema dispunerii planșelor



Legenda	
	LIMITA UAT
	DENUMIRE UAT
	LIMITA SECTOR
	NUMAR SECTOR CADASTRAL
	LIMITA INTRAVILAN
	DENUMIRE INTRAVILAN
	LIMITA CLADIRE
	NUMAR CORP
	LIMITA IMOBIL
	ID IMOBIL
	NUMAR POSTAL
	LIMITA TARLA
	NUMAR TARLA

Semnat electronic de către Ing.
Mihai-Alexandru Hruza conform
imputernicirii nr. 154/16.07.2021

Data 11.03.2024

2702 Tarla 4
47

+ UAT STOENEȘTI

Tarla 72

Tarla 52

Tarla 71

PLAN CADASTRAL

Comuna Stoenești, jud. Argeș

Sector cadastral nr. 47

Scara 1:1000

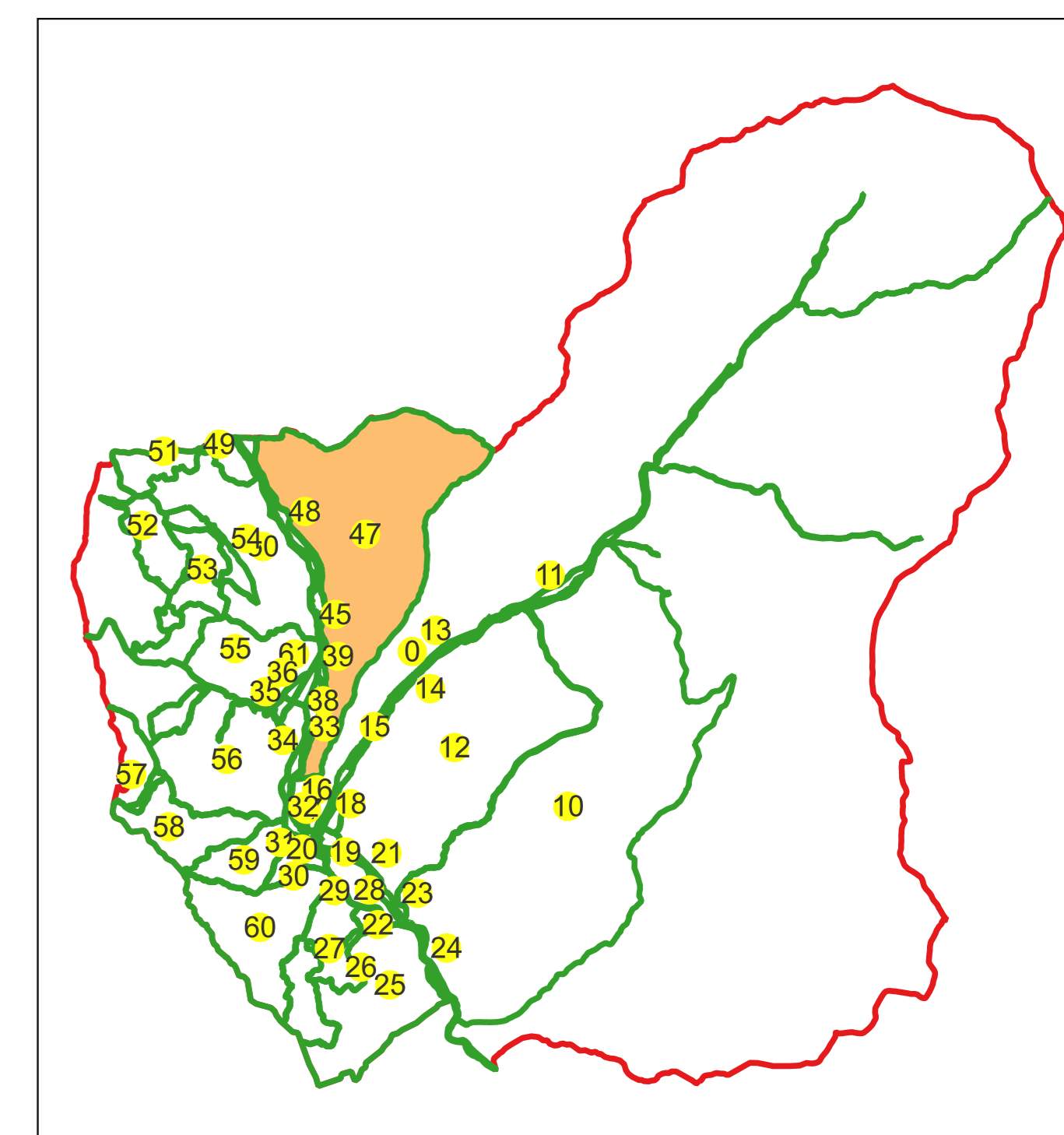
Sistem de proiecție: Stereografic 1970

Planșa nr. 16/17

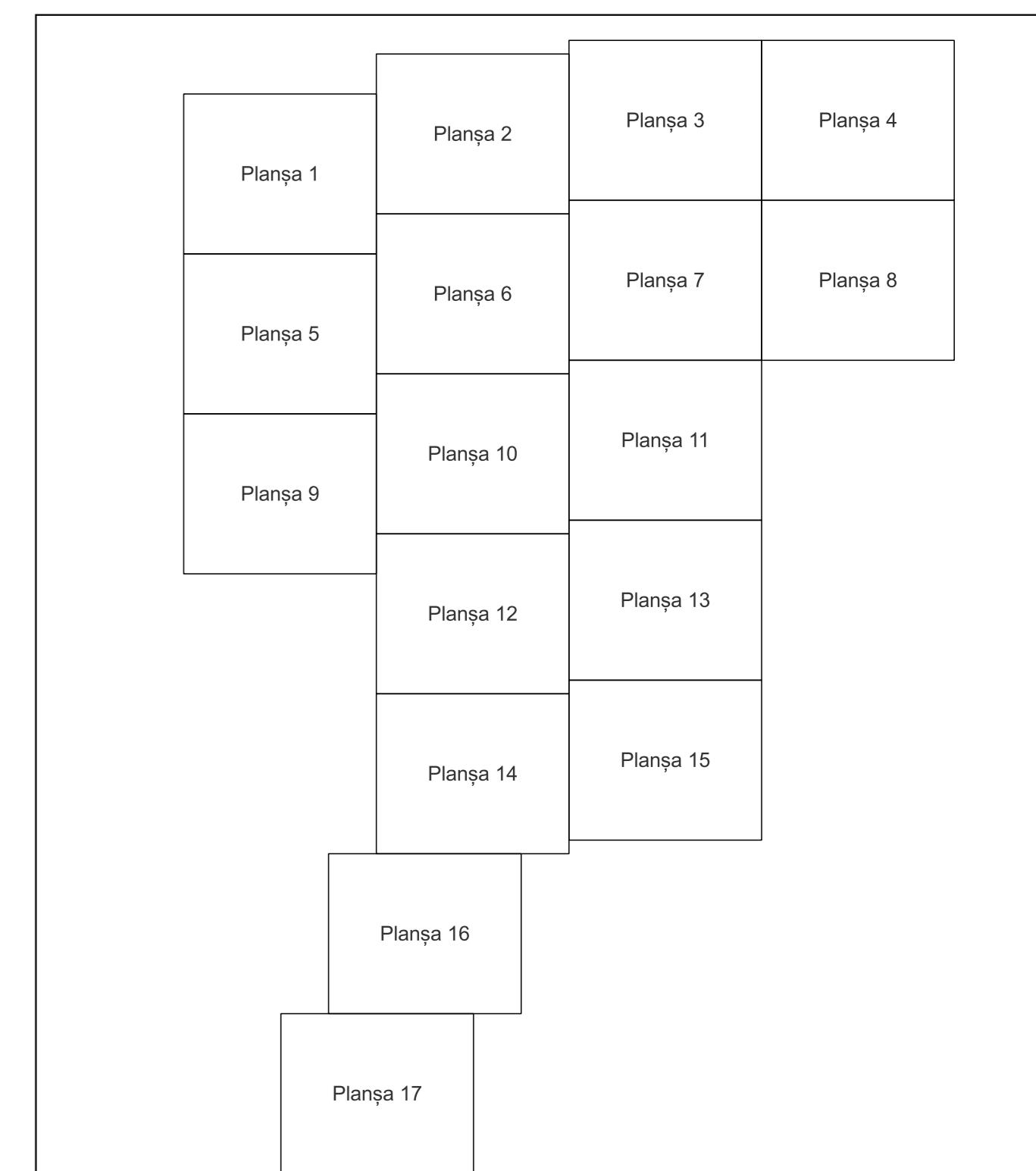
spre publicare



Schema dispunerii sectoarelor cadastrale



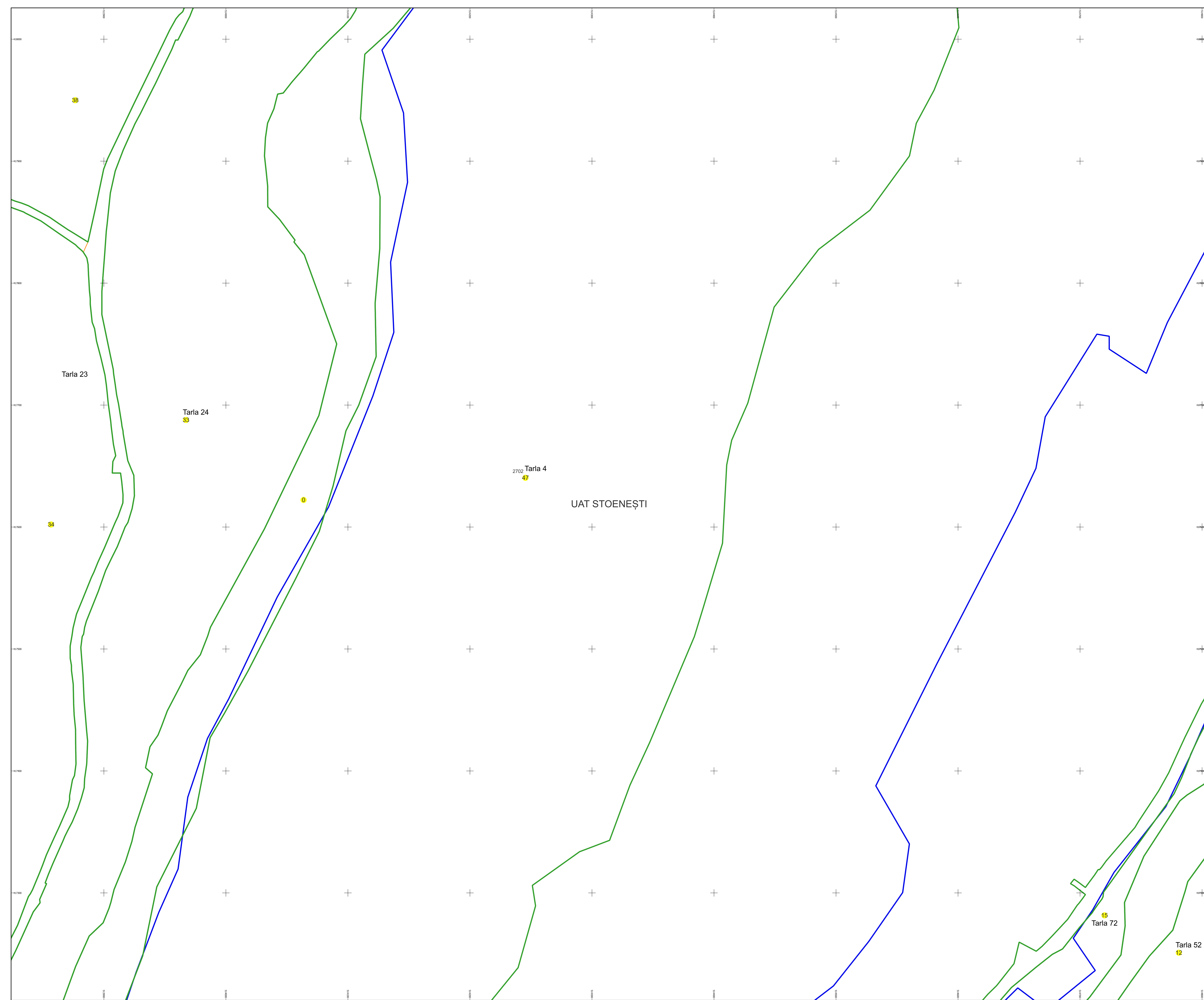
Schema dispunerii planșelor



Legenda	
	LIMITA UAT
	DENUMIRE UAT
	LIMITA SECTOR
	NUMAR SECTOR CADASTRAL
	LIMITA INTRAVILAN
	DENUMIRE INTRAVILAN
	LIMITA CLADIRE
	NUMAR CORP
	LIMITA IMOBIL
	ID IMOBIL
	NUMAR POSTAL
	LIMITA TARLA
	NUMAR TARLA

Semnat electronic de către Ing.
Mihai-Alexandru Hiruza conform
imputernicirii nr. 154/16.07.2021

Data 11.03.2024



PLAN CADASTRAL

Comuna Stoenеști, jud. Argeș


Sector cadastral nr. 47

Scara 1:1000

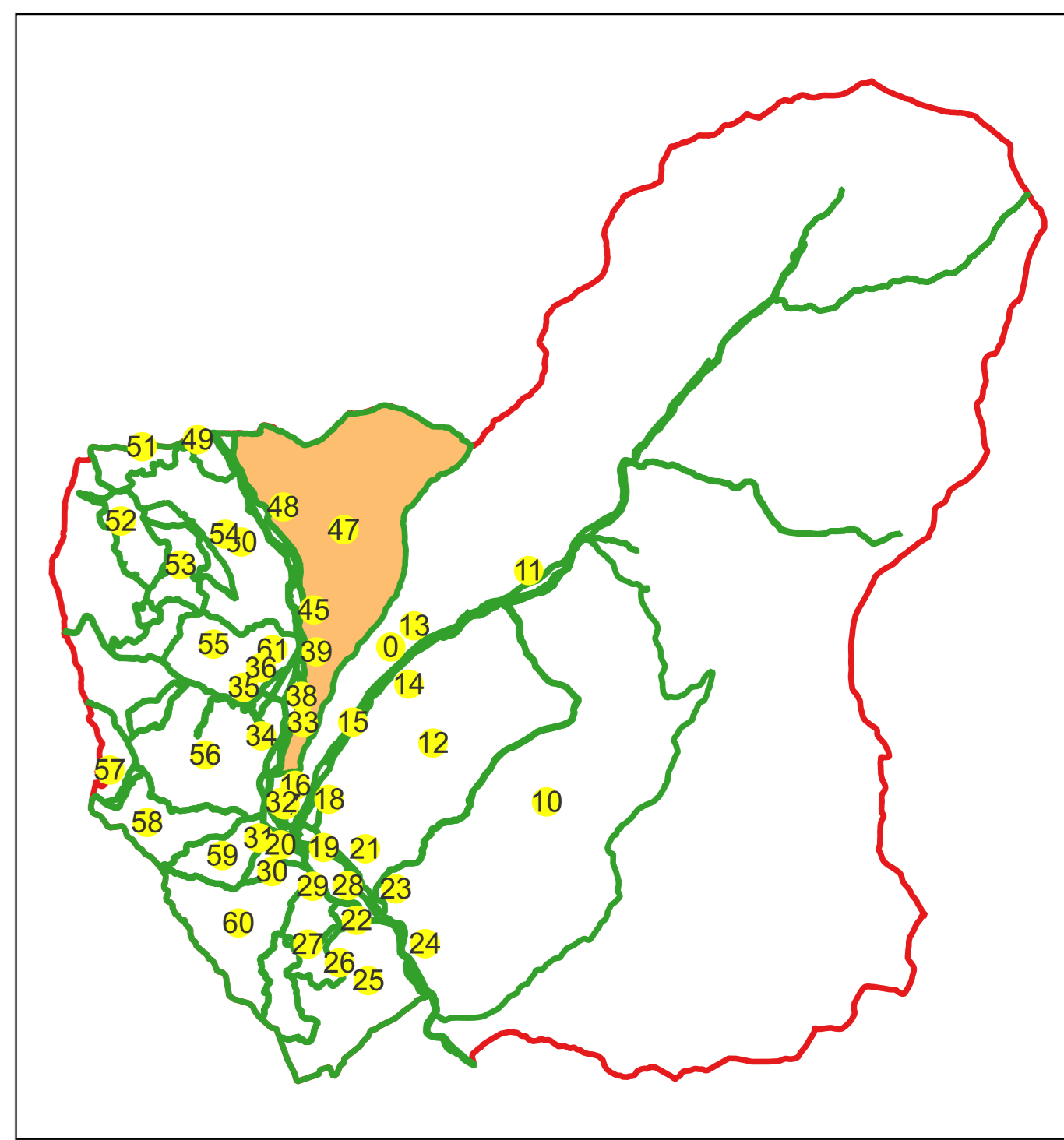
Sistem de proiecție: Stereografic 1970

Planșa nr. 17/17

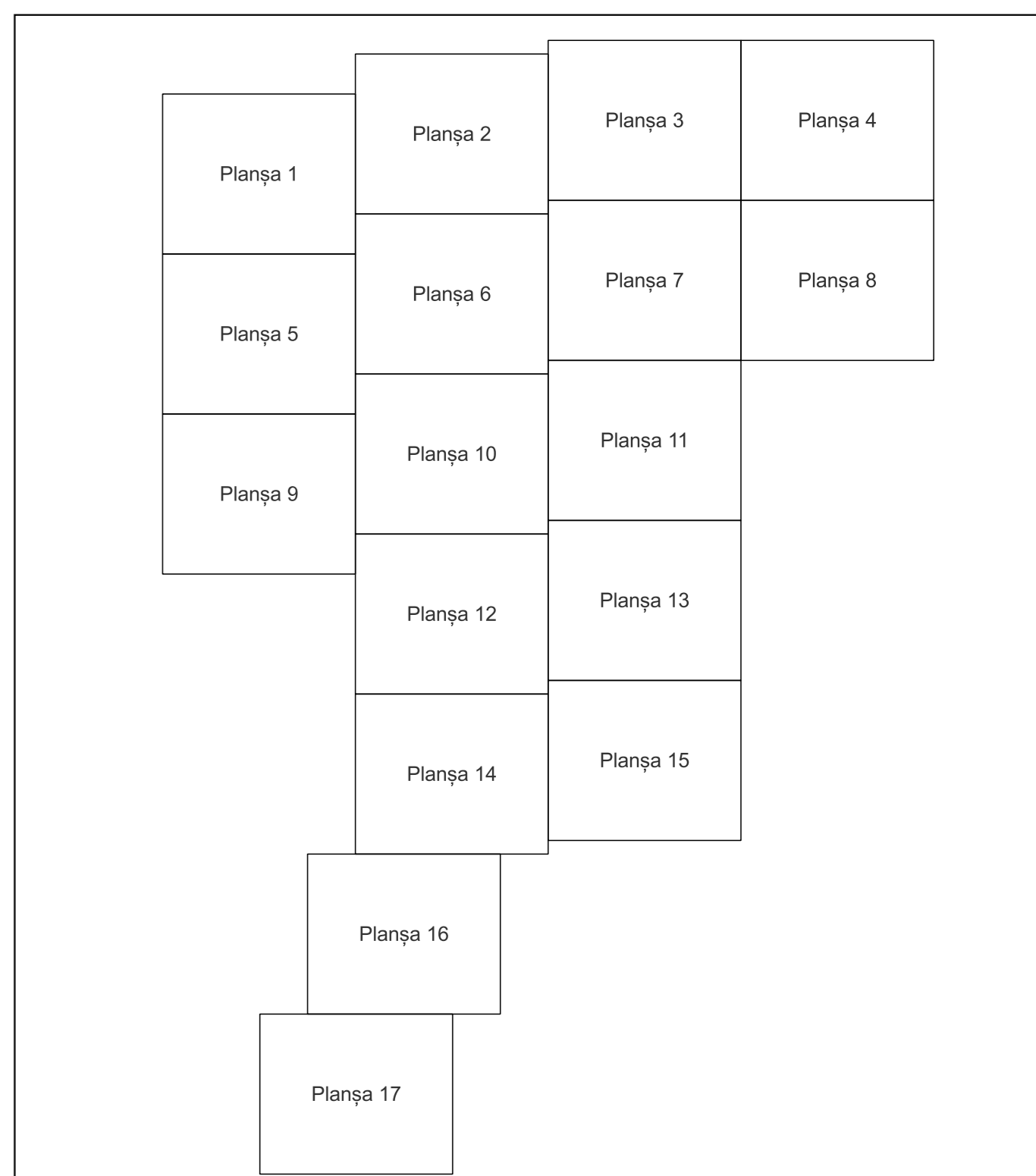
spre publicare



Schema dispunerii sectoarelor cadastrale



Schema dispunerii planșelor



Legenda

	LIMITA UAT
	DENUMIRE UAT
	LIMITA SECTOR
	NUMAR SECTOR CADASTRAL
	LIMITA INTRAVILAN
	DENUMIRE INTRAVILAN
	LIMITA CLADIRE
	NUMAR CORP
	LIMITA IMOBIL
	ID IMOBIL
	NUMAR POSTAL
	LIMITA TARLA
	NUMAR TARLA

Semnat electronic de către Ing. Mihai-Alexandru Hiruza conform înregistrării nr. 154/16.07.2021

Data 11.03.2024

