

PLAN CADASTRAL AL INTRAVILANULUI

Comuna Stoenești, jud. Argeș, sat Stoenești

Sector cadastral nr. 8

Scara 1:1000

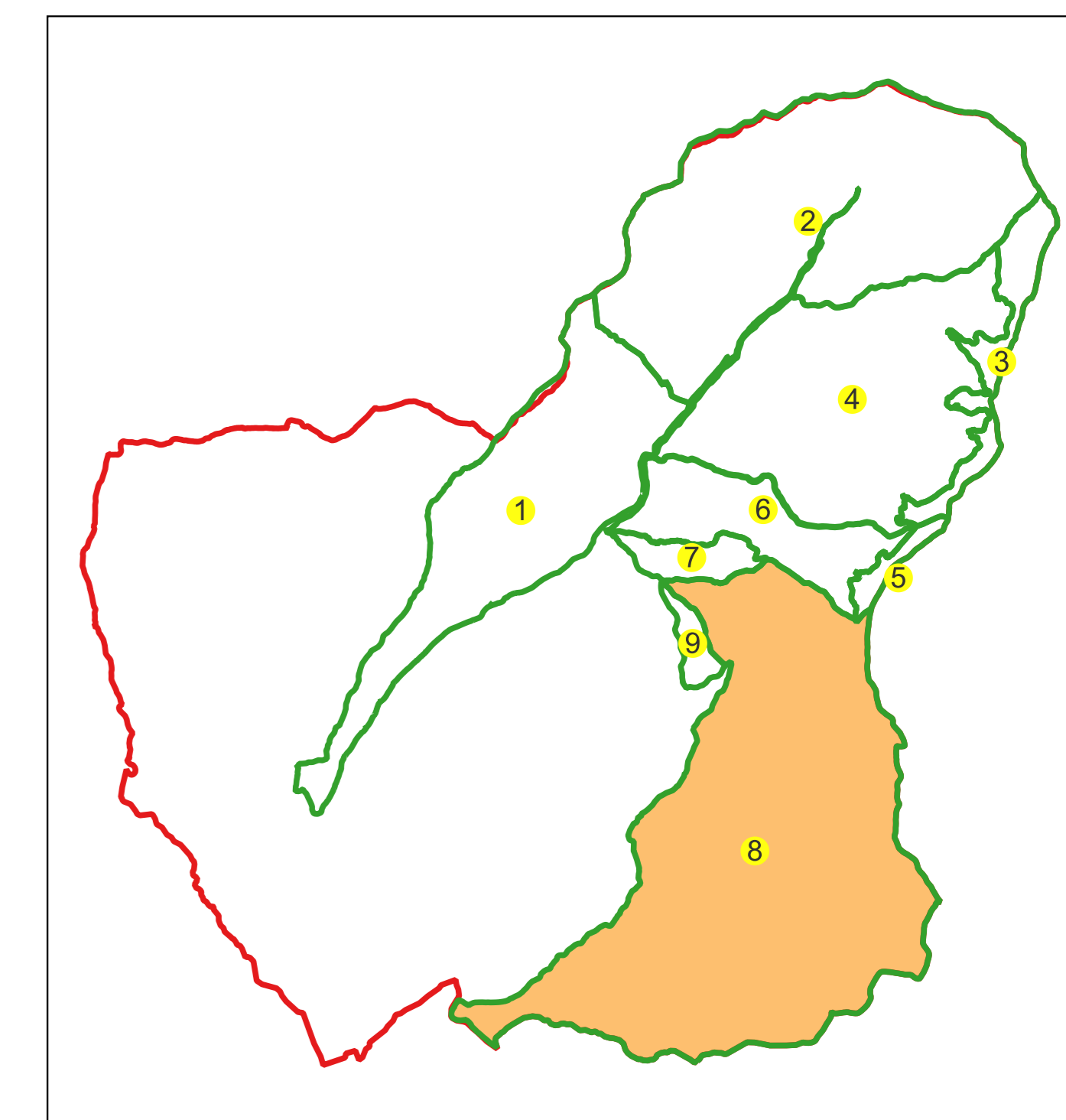
Sistem de proiectie: Stereografic 1970

Planșa nr. 1/50

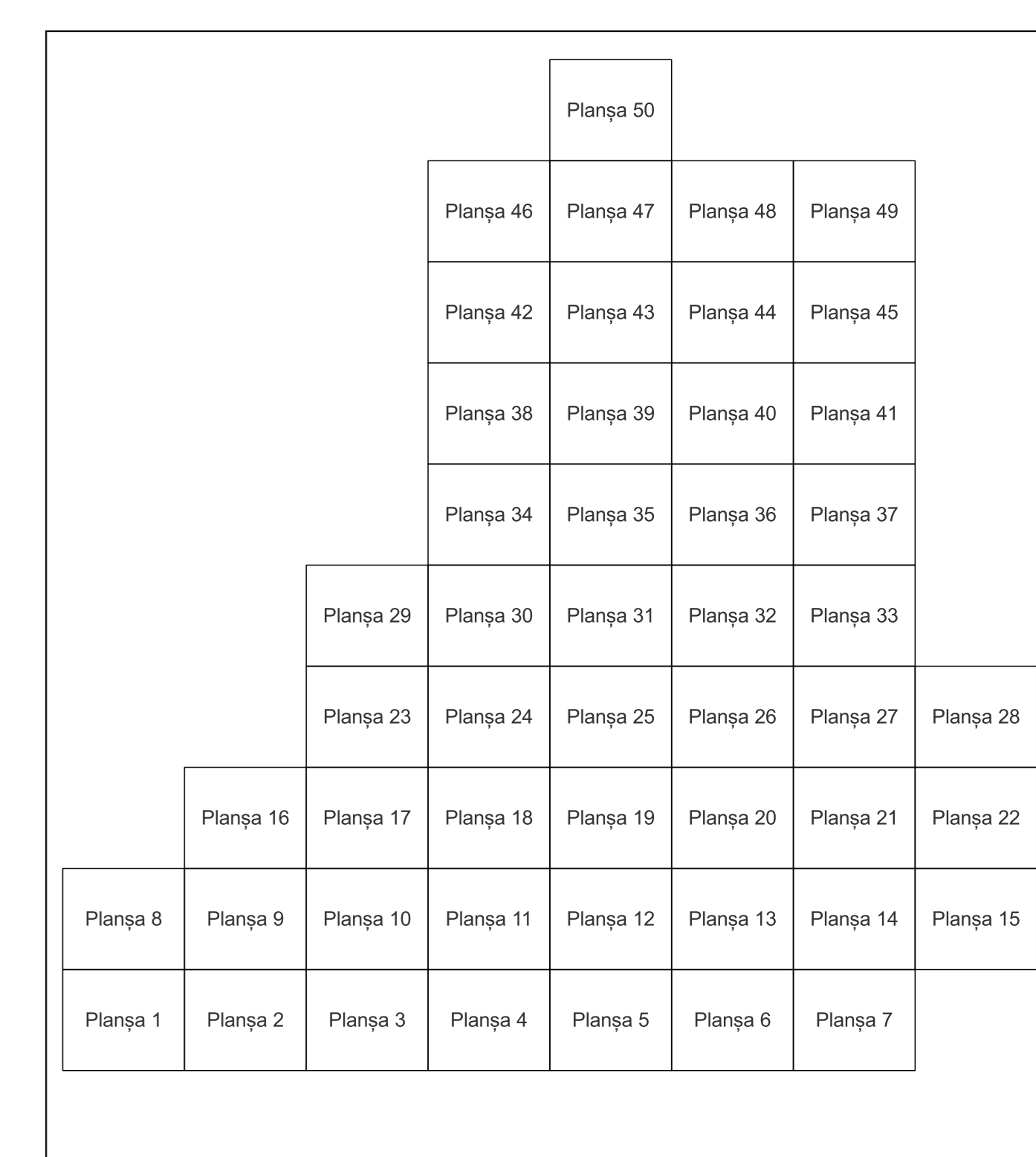
spre publicare



Schema disponeri sectoarelor cadastrale



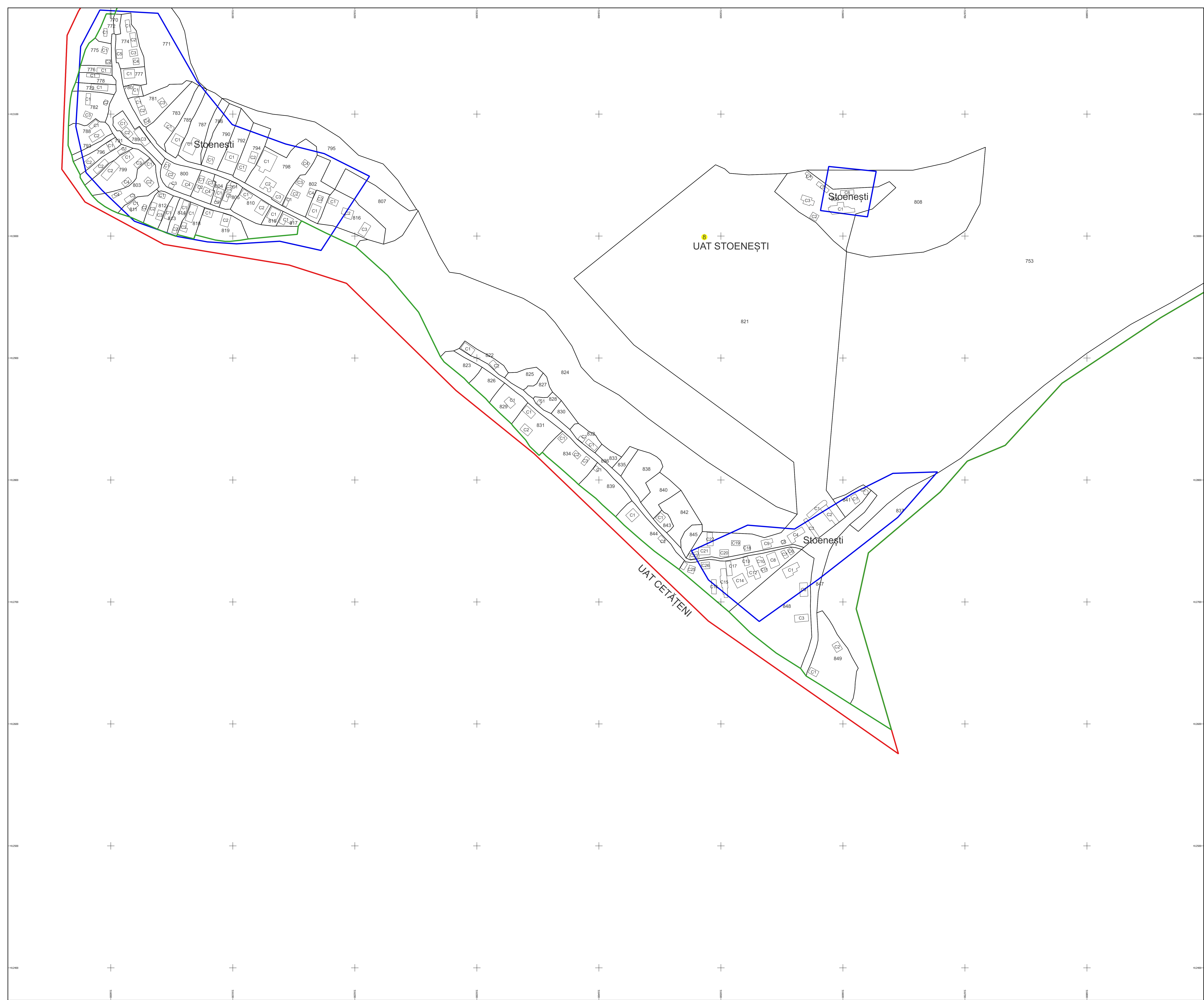
Schema disponeri planșelor



Legenda	
	LIMITA UAT
	DENUMIRE UAT
	LIMITA CONSTRUCTII
	NUMAR CORP
	LIMITA IMOBILE
	ID IMOBIL
	LIMITA INTRAVILAN
	DENUMIRE INTRAVILAN
	LIMITA SECTOR CADASTRAL
	NUMAR SECTOR CADASTRAL

Semnat electronic de către Ing. Mihai-Alexandru Hruza conform înputernicirii nr.154/16.07.2021

Data 19.09.2022



PLAN CADASTRAL AL INTRAVILANULUI

Comuna Stoenești, jud. Argeș, sat Stoenești

Sector cadastral nr. 8

Scara 1:1000

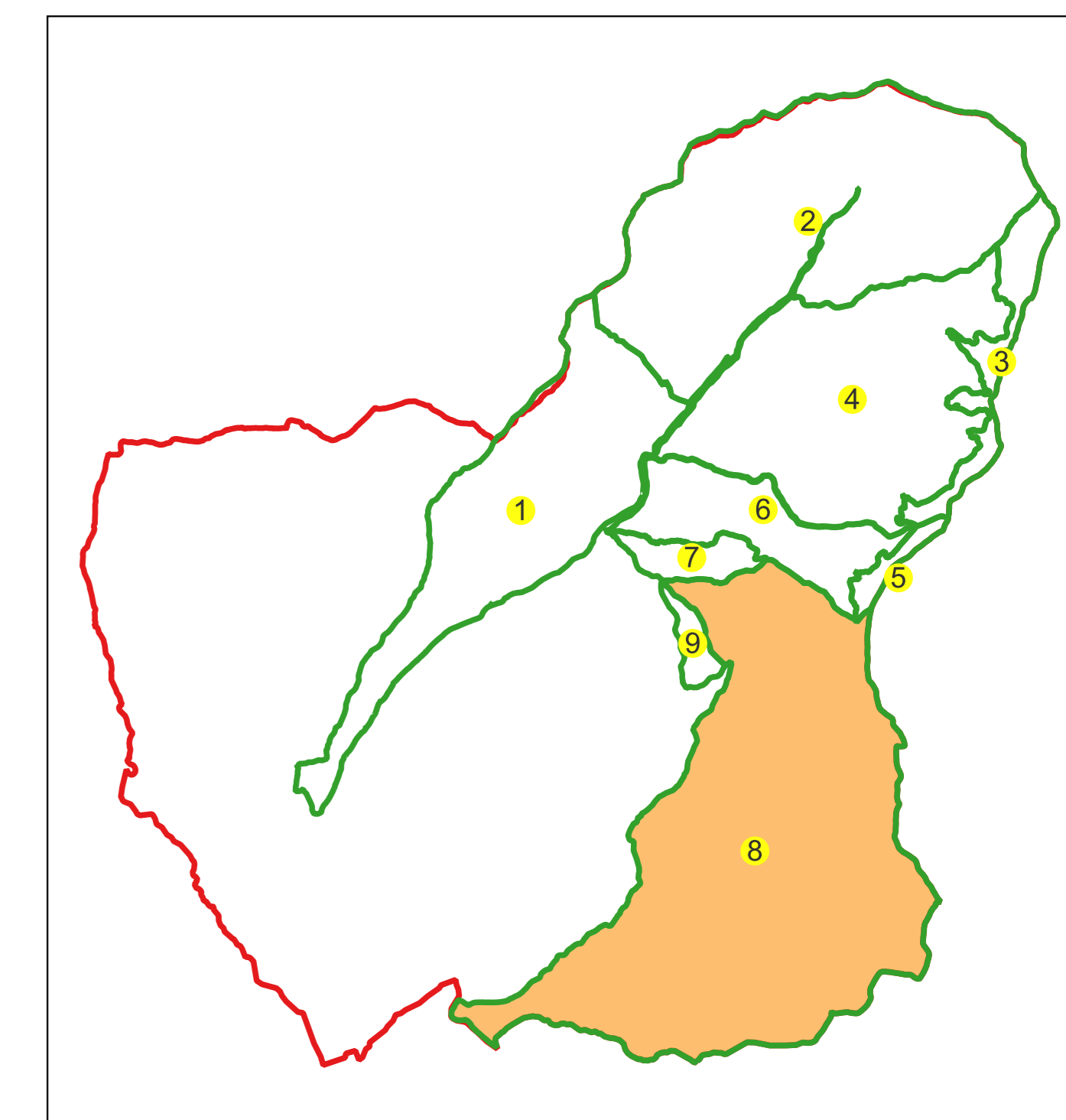
Sistem de proiecție: Stereografic 1970

Planșa nr. 2/50

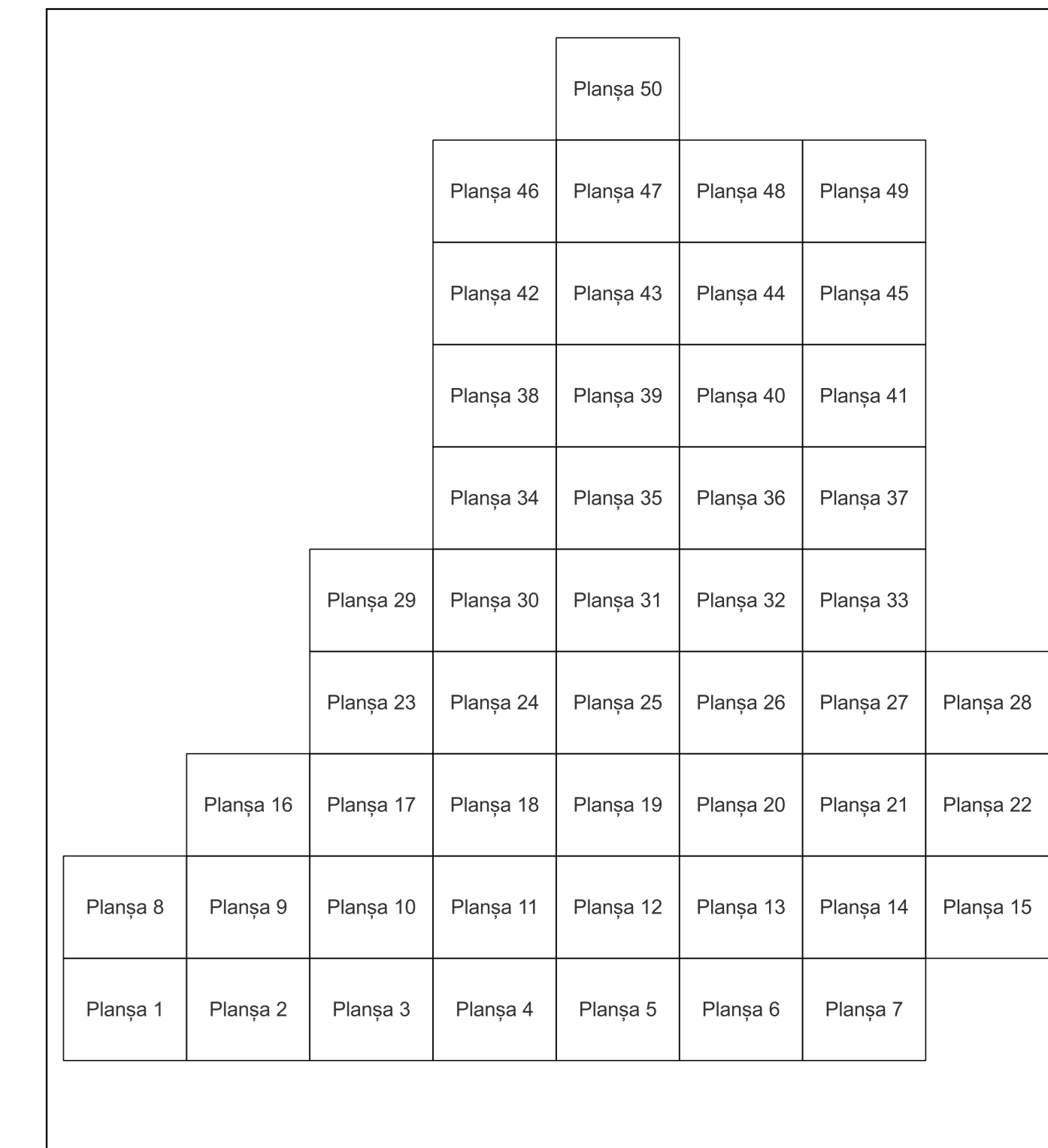
spre publicare



Schema dispunerii sectoarelor cadastrale



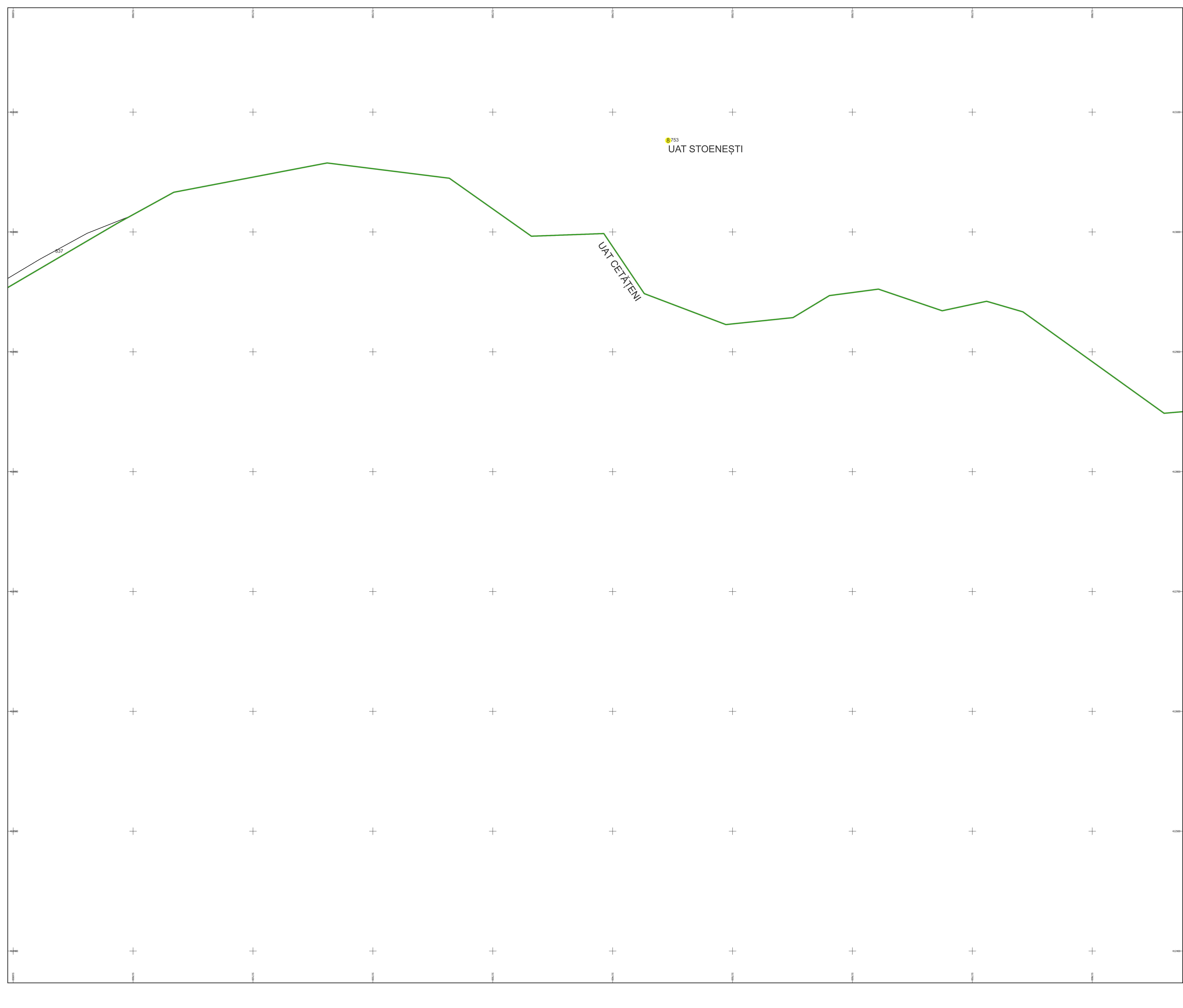
Schema dispunerii planșelor



Legenda	
	LIMITA UAT
	DENUMIRE UAT
	LIMITA CONSTRUCTIILOR
	NUMAR CORP
	LIMITA IMOBILE
	ID IMOBIL
	LIMITA INTRAVILAN
	DENUMIRE INTRAVILAN
	LIMITA SECTOR CADASTRAL
	NUMAR SECTOR CADASTRAL

Semnat electronic de către Ing. Mihai-Alexandru Hruza conform înputernicirii nr.154/16.07.2021

Data 19.09.2022



PLAN CADASTRAL AL INTRAVILANULUI

Comuna Stoenești, jud. Argeș, sat Stoenești

Sector cadastral nr. 8

Scara 1:1000

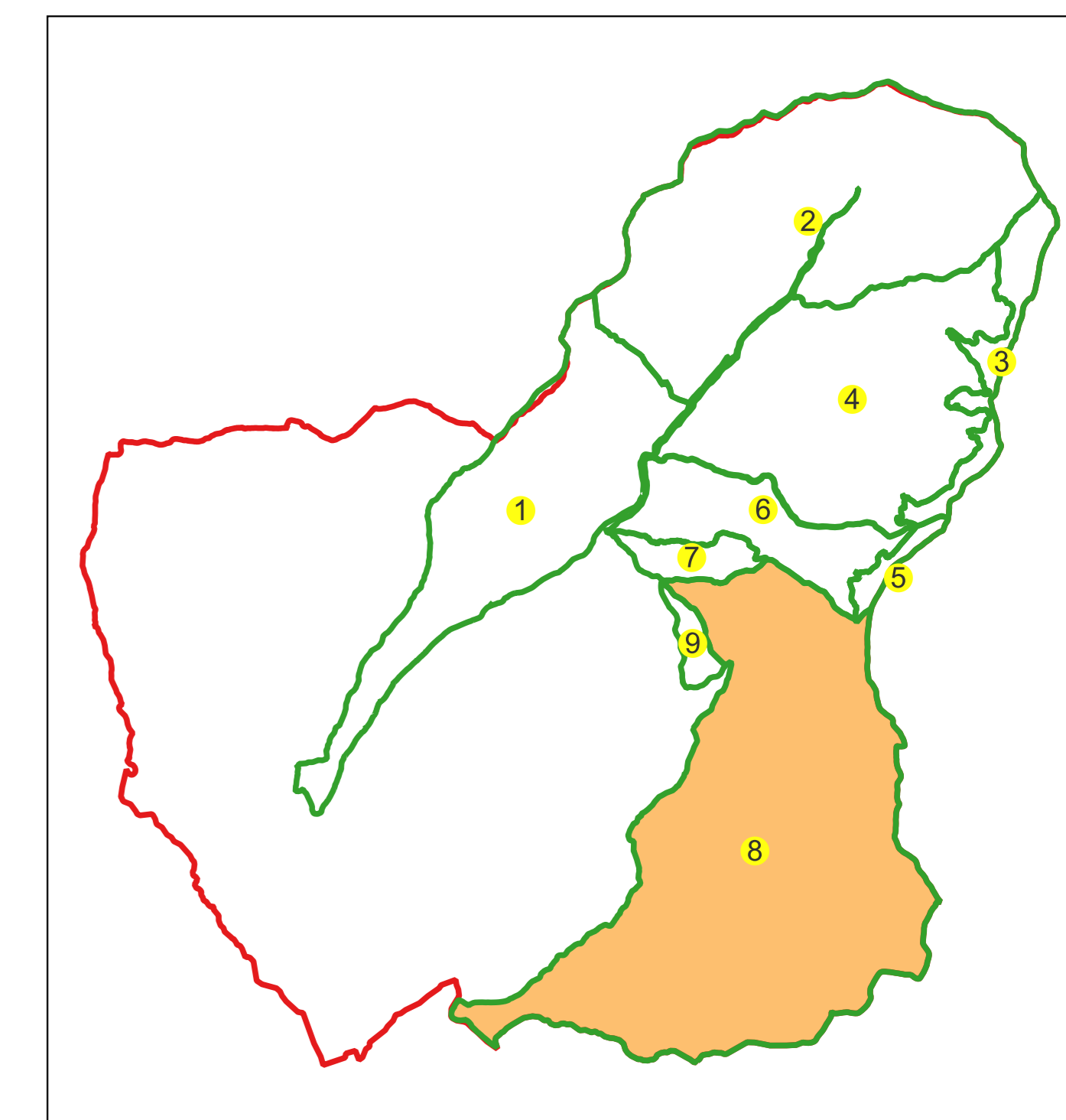
Sistem de proiecție: Stereografic 1970

Planșa nr. 3/50

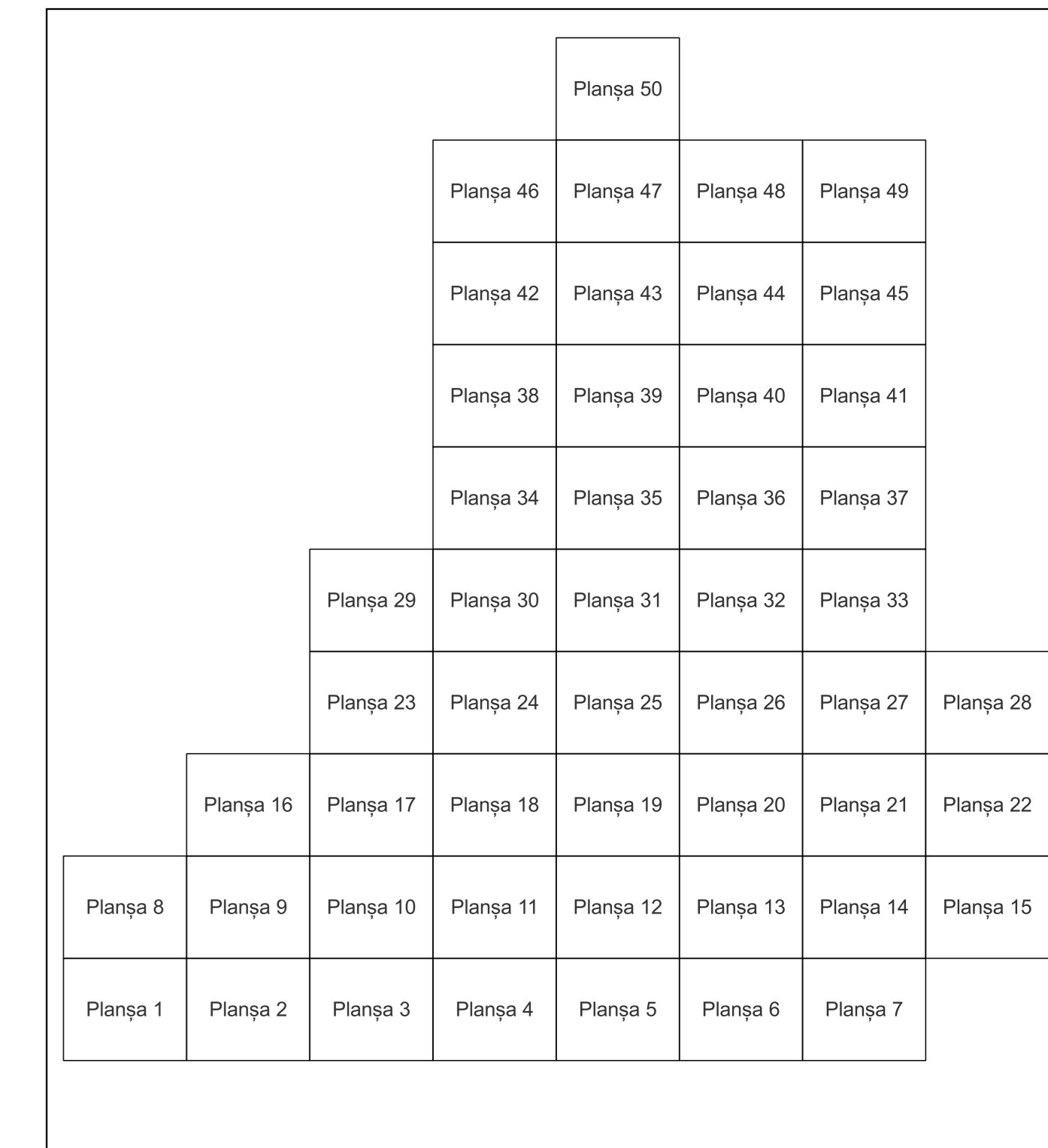
spre publicare



Schema dispunerii sectoarelor cadastrale



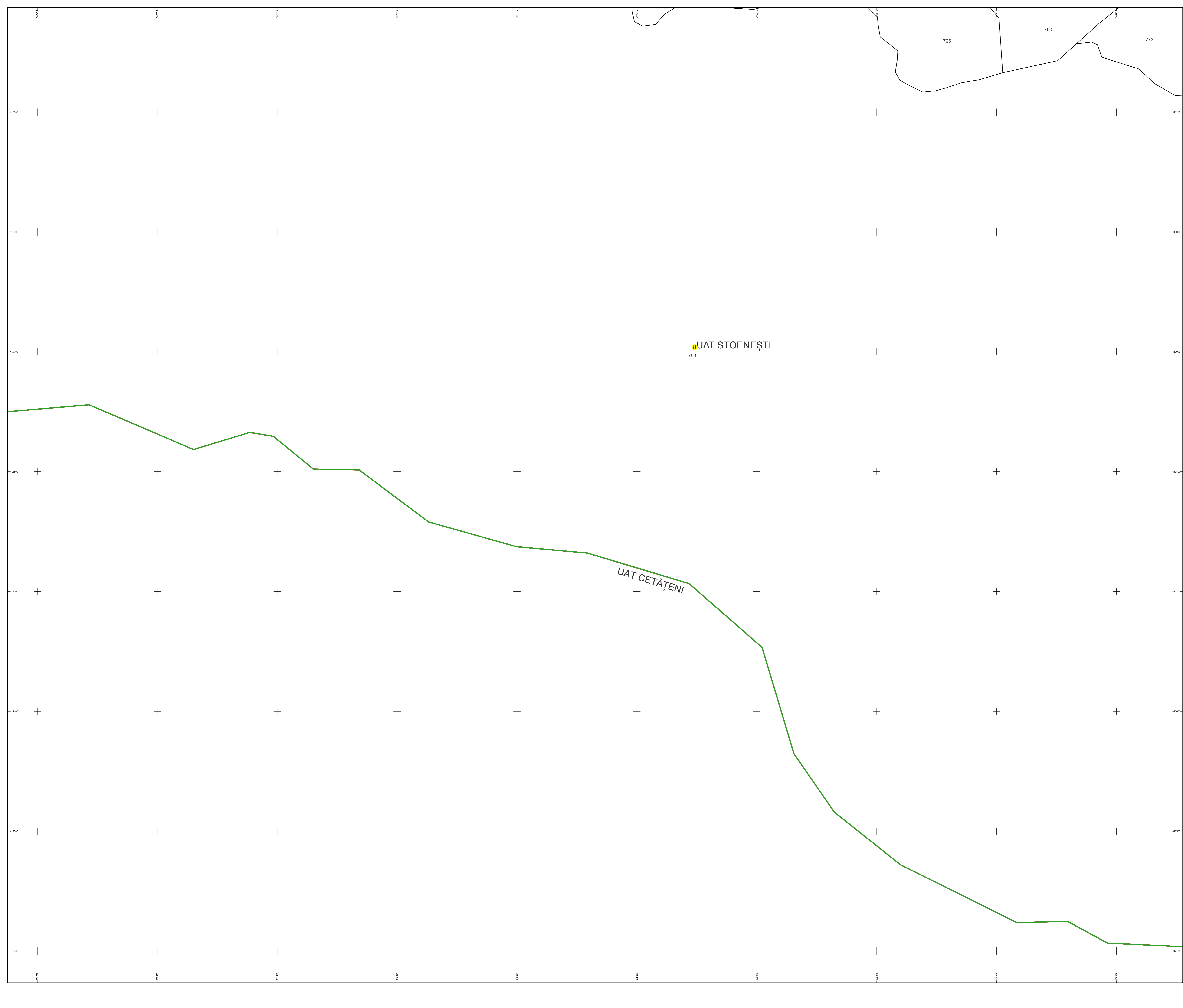
Schema dispunerii planșelor



Legenda	
	LIMITA UAT
	DENUMIRE UAT
	LIMITA CONSTRUCTII
	NUMAR CORP
	LIMITA IMOBILE
	ID IMOBIL
	LIMITA INTRAVILAN
	DENUMIRE INTRAVILAN
	LIMITA SECTOR CADASTRAL
	NUMAR SECTOR CADASTRAL

Semnat electronic de către Ing. Mihai-Alexandru Hruza conform înputernicirii nr.154/16.07.2021

Data 19.09.2022



PLAN CADASTRAL AL INTRAVILANULUI

Comuna Stoenești, jud. Argeș, sat Stoenești

Sector cadastral nr. 8

Scara 1:1000

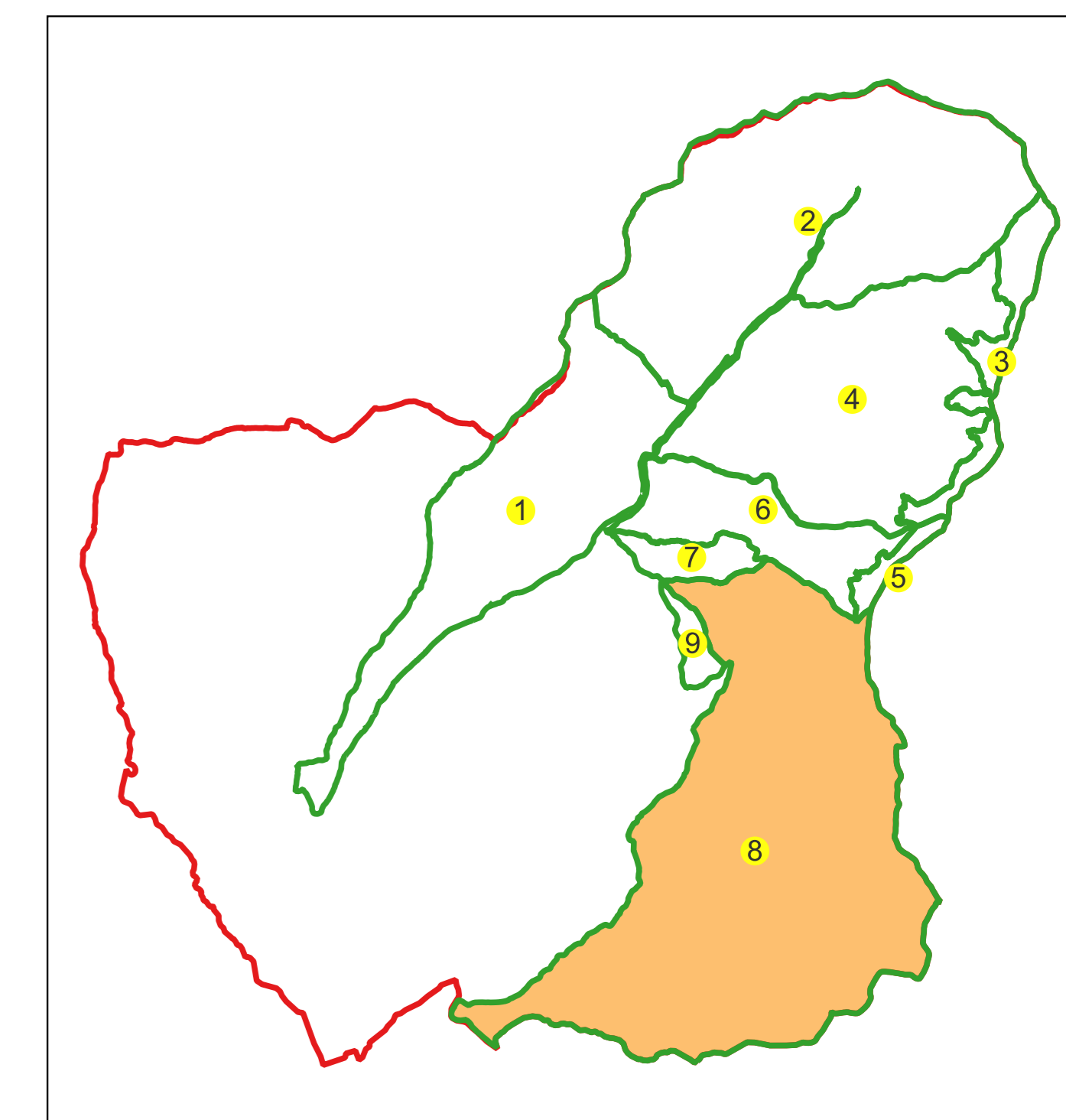
Sistem de proiecție: Stereografic 1970

Planșa nr. 4/50

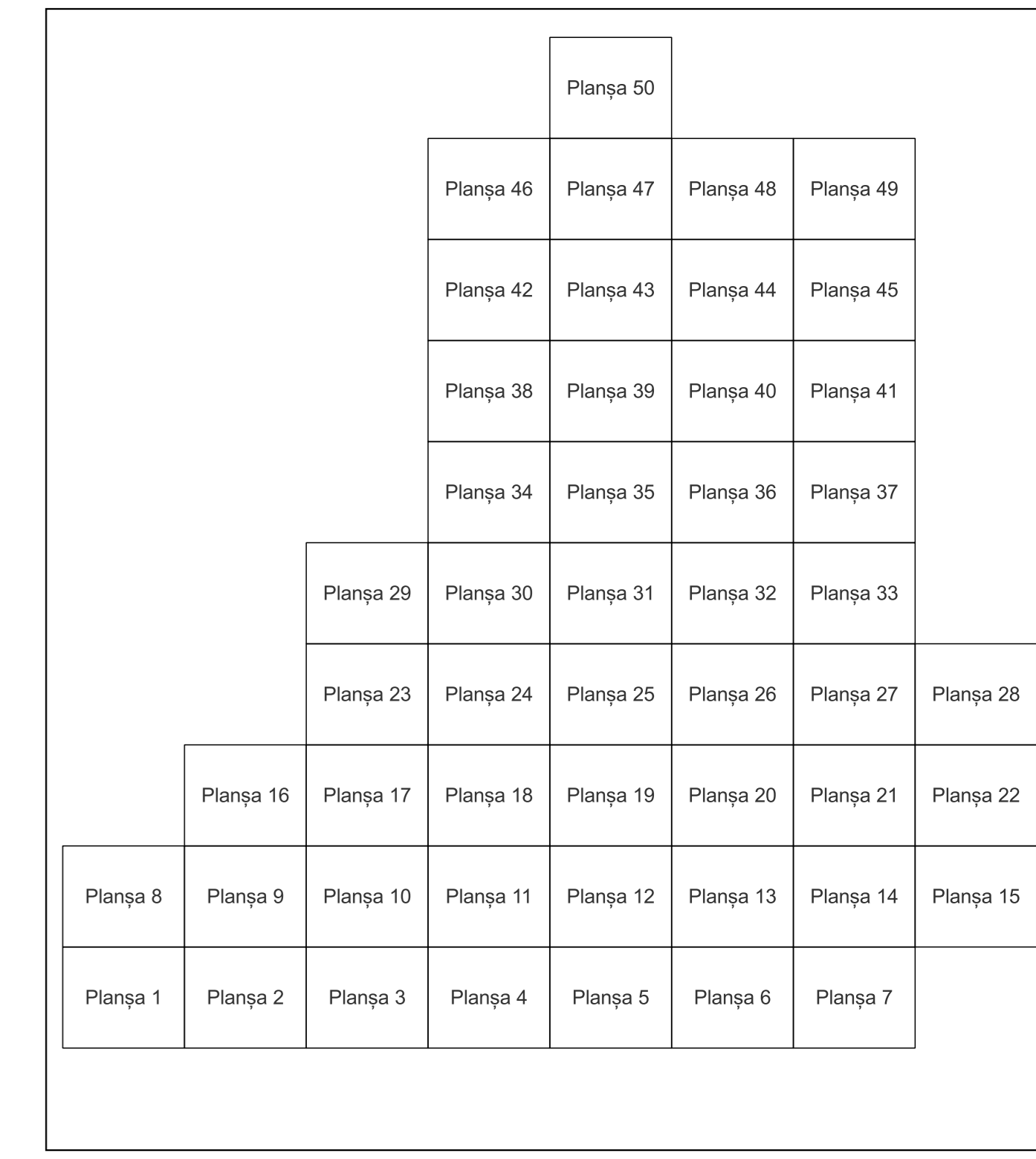
spre publicare



Schema dispunerii sectoarelor cadastrale



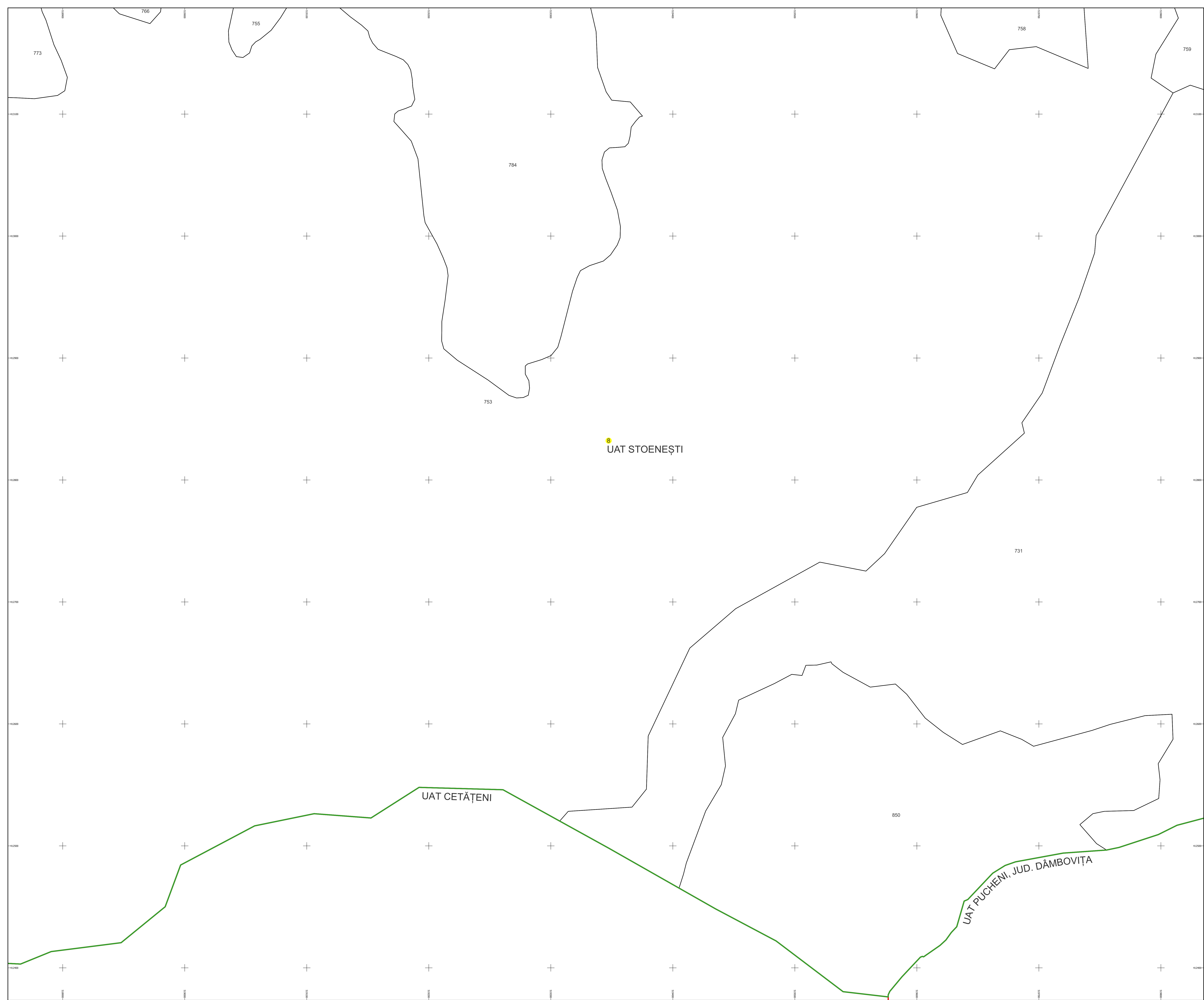
Schema dispunerii planșelor



Legenda	
	LIMITA UAT
	DENUMIRE UAT
	LIMITA CONSTRUCȚII
	NUMAR CORP
	LIMITA IMOBILE
	ID IMOBIL
	LIMITA INTRAVILAN
	DENUMIRE INTRAVILAN
	LIMITA SECTOR CADASTRAL
	NUMAR SECTOR CADASTRAL

Semnat electronic de către Ing. Mihai-Alexandru Hruza conform înputemierii nr.154/16.07.2021

Data 19.09.2022



PLAN CADASTRAL AL INTRAVILANULUI

Comuna Stoenești, jud. Argeș, sat Stoenești

Sector cadastral nr. 8

Scara 1:1000

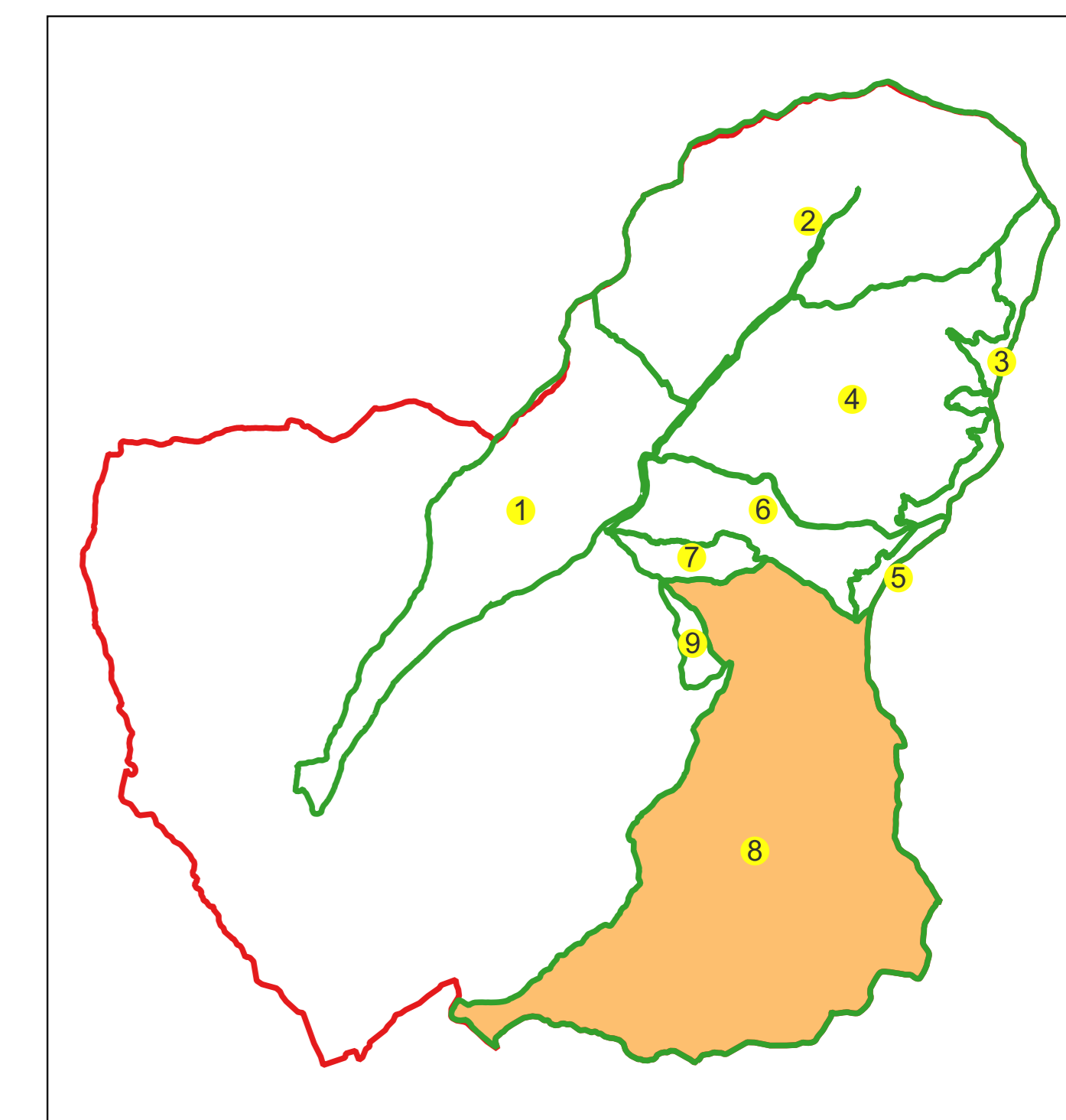
Sistem de proiecție: Stereografic 1970

Planșa nr. 5/50

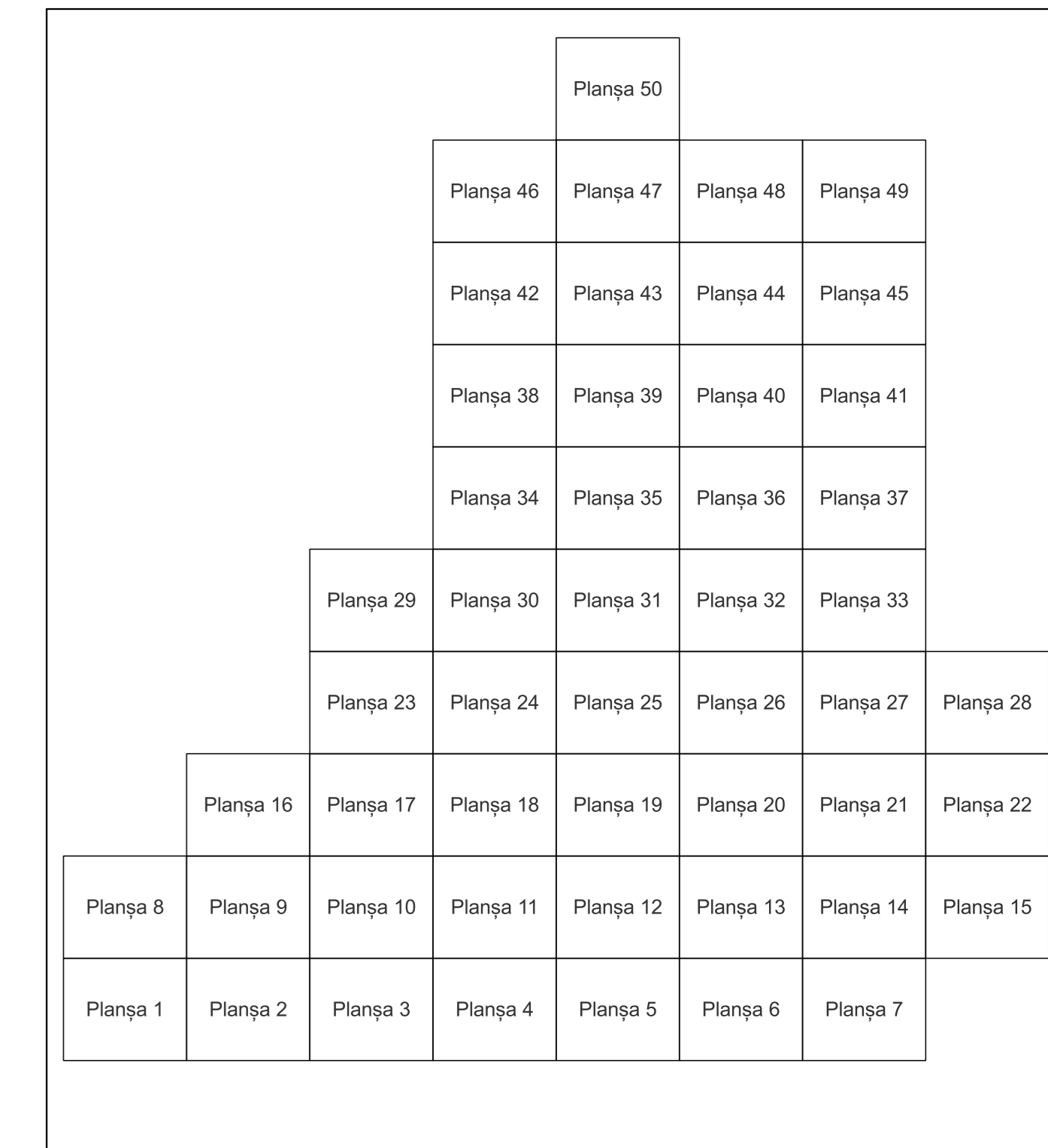
spre publicare



Schema dispunerii sectoarelor cadastrale



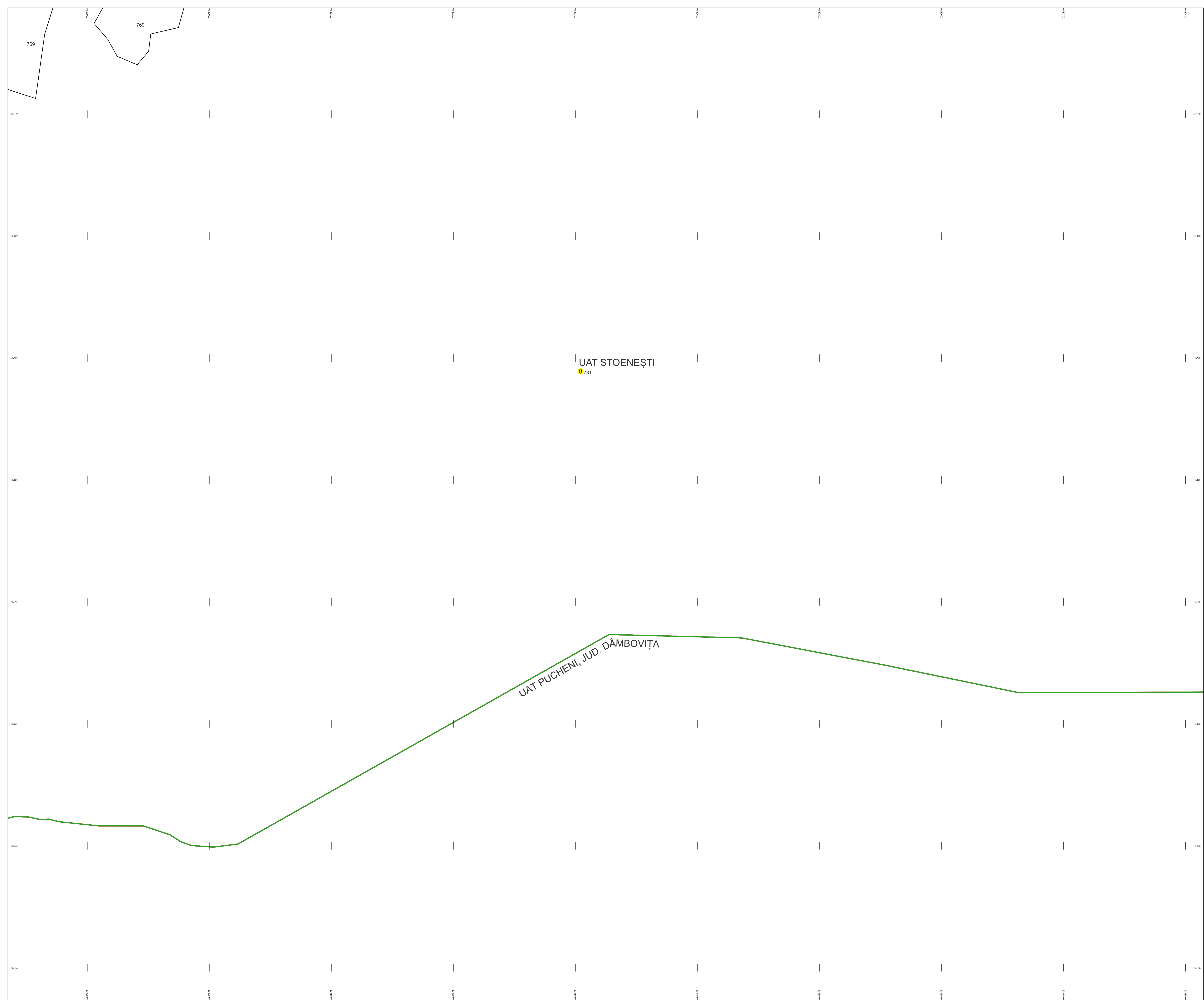
Schema dispunerii planșelor



Legenda	
	LIMITA UAT
	DENUMIRE UAT
	LIMITA CONSTRUCȚII
	NUMAR CORP
	LIMITA IMOBILE
	ID IMOBIL
	LIMITA INTRAVILAN
	DENUMIRE INTRAVILAN
	LIMITA SECTOR CADASTRAL
	NUMAR SECTOR CADASTRAL

Semnat electronic de către Ing. Mihai-Alexandru Hruza conform înputernicirii nr.154/16.07.2021

Data 19.09.2022



PLAN CADASTRAL AL INTRAVILANULUI

Comuna Stoenești, jud. Argeș, sat Stoenești

Sector cadastral nr. 8

Scara 1:1000

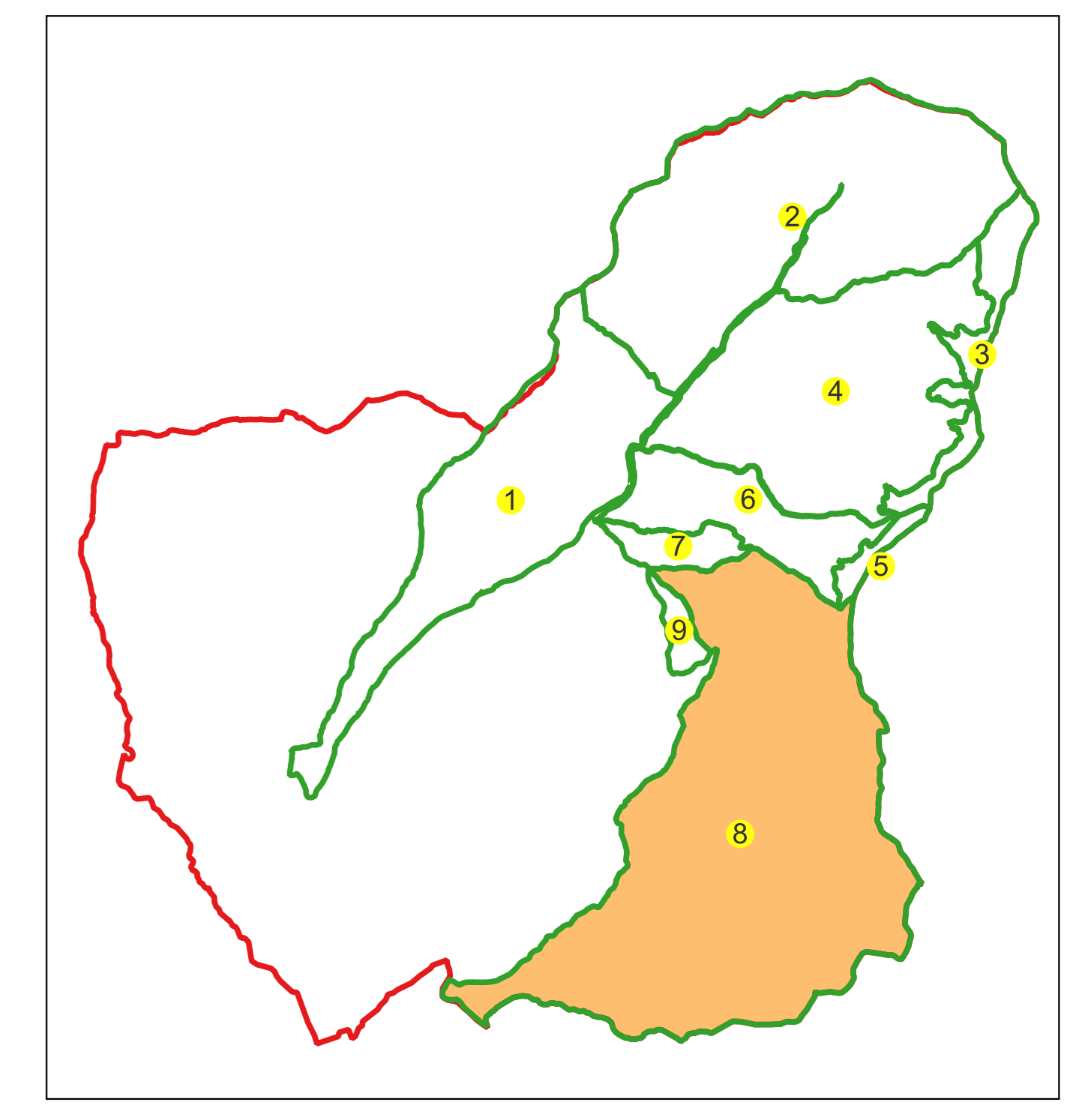
Sistem de proiecție: Stereografic 1970

Planșa nr. 6/50

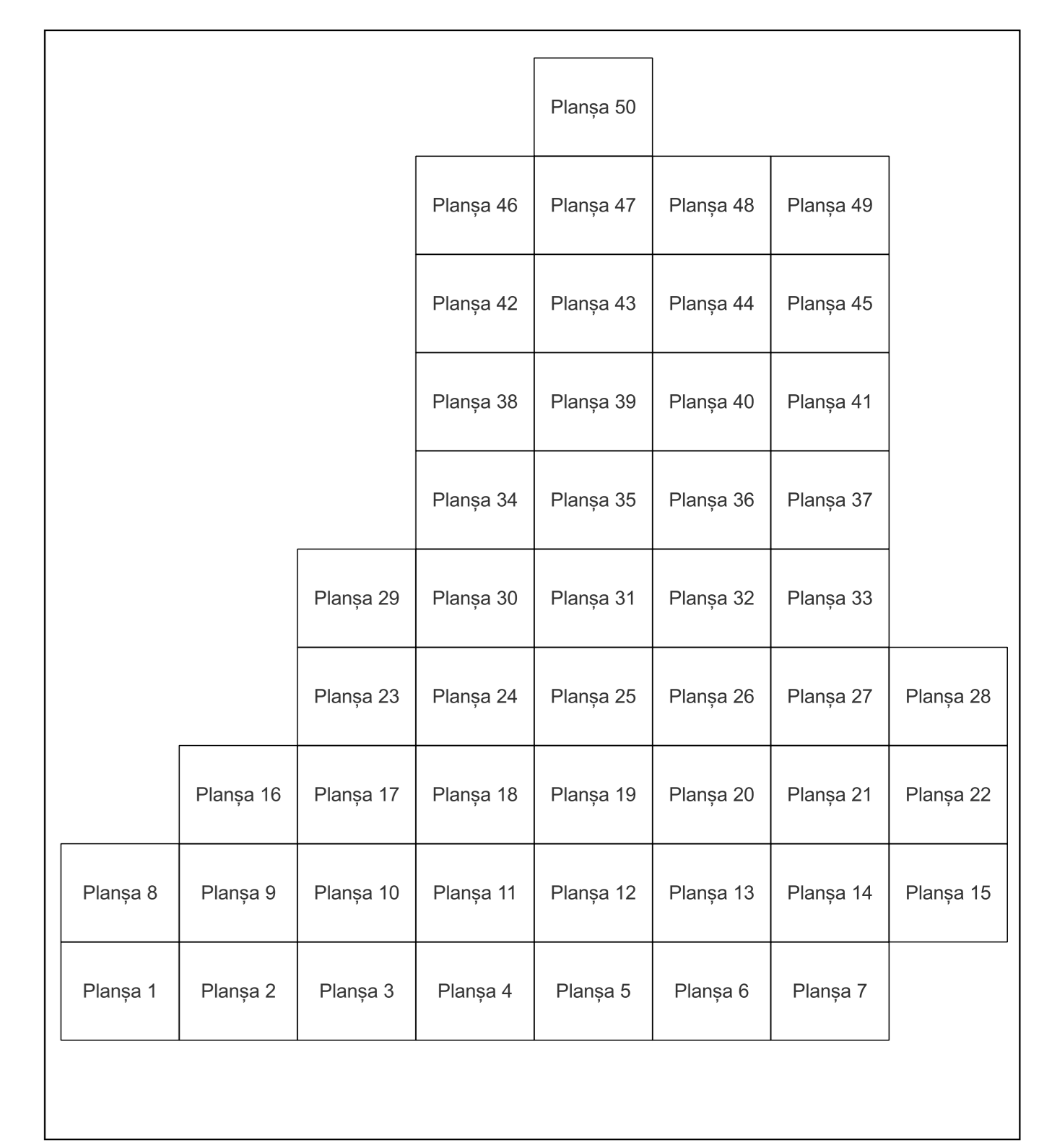
spre publicare



Schema dispunerii sectoarelor cadastrale



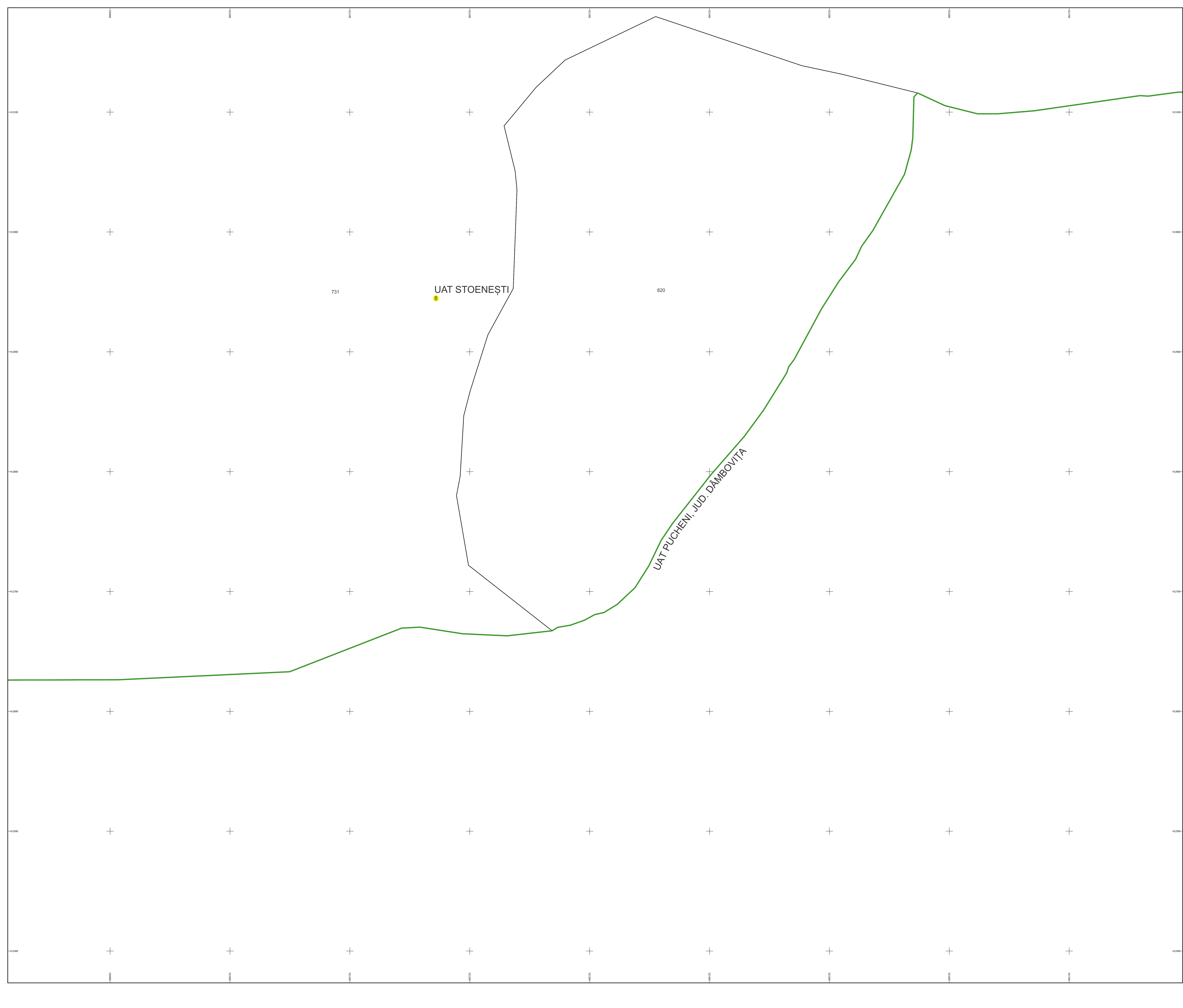
Schema dispunerii planșelor



Legenda	
	LIMITA UAT
	DENUMIRE UAT
	LIMITA CONSTRUCTII
	NUMAR CORP
	LIMITA IMOBILE
	ID IMOBIL
	LIMITA INTRAVILAN
	DENUMIRE INTRAVILAN
	LIMITA SECTOR CADASTRAL
	NUMAR SECTOR CADASTRAL

Semnăt electronic de către Ing. Mihai-Alexandru Hruza conform înputernicirii nr.154/16.07.2021

Data 19.09.2022



PLAN CADASTRAL AL INTRAVILANULUI

Comuna Stoenești, jud. Argeș, sat Stoenești

Sector cadastral nr. 8

Scara 1:1000

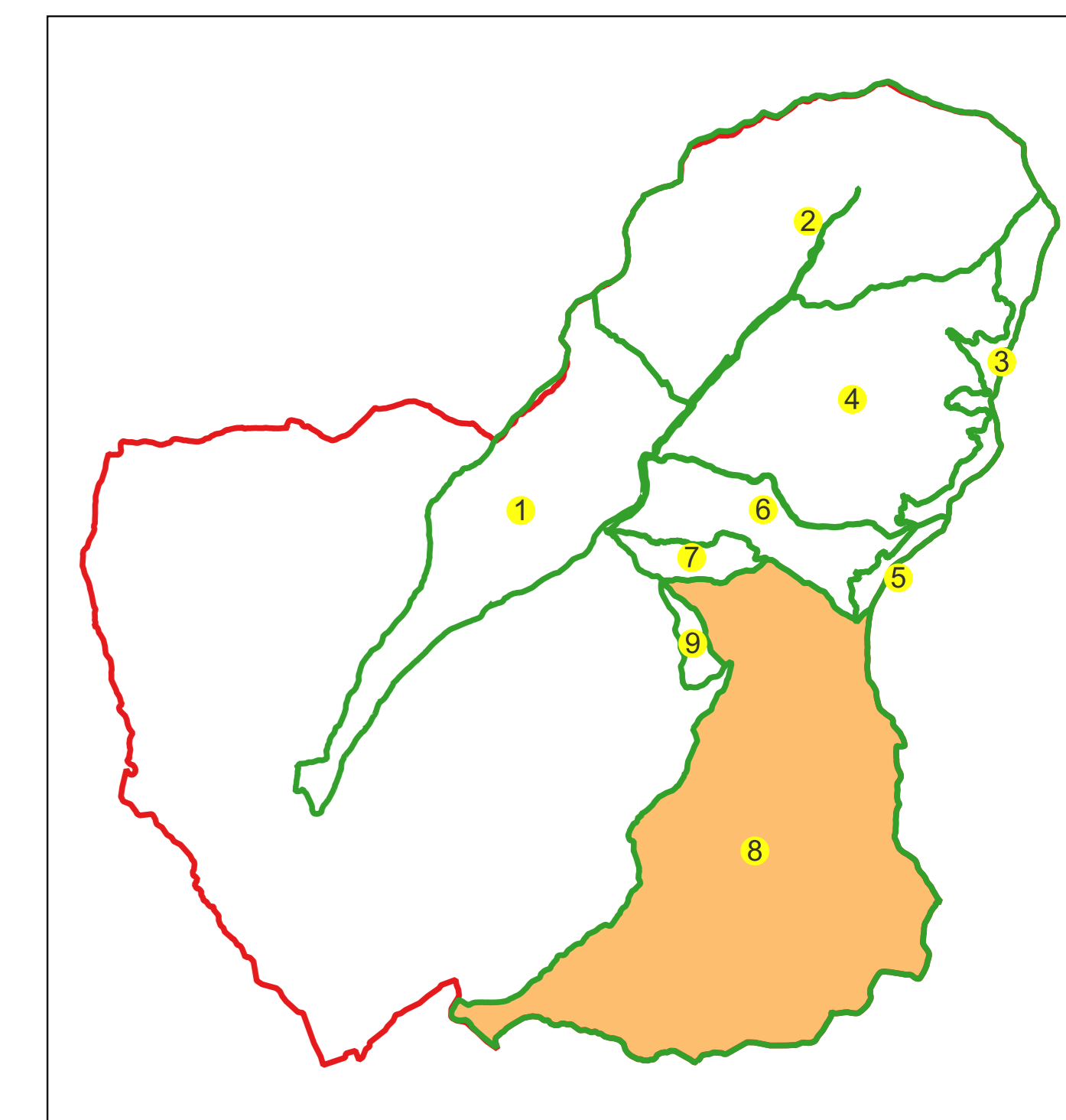
Sistem de proiecție: Stereografic 1970

Planșa nr. 7/50

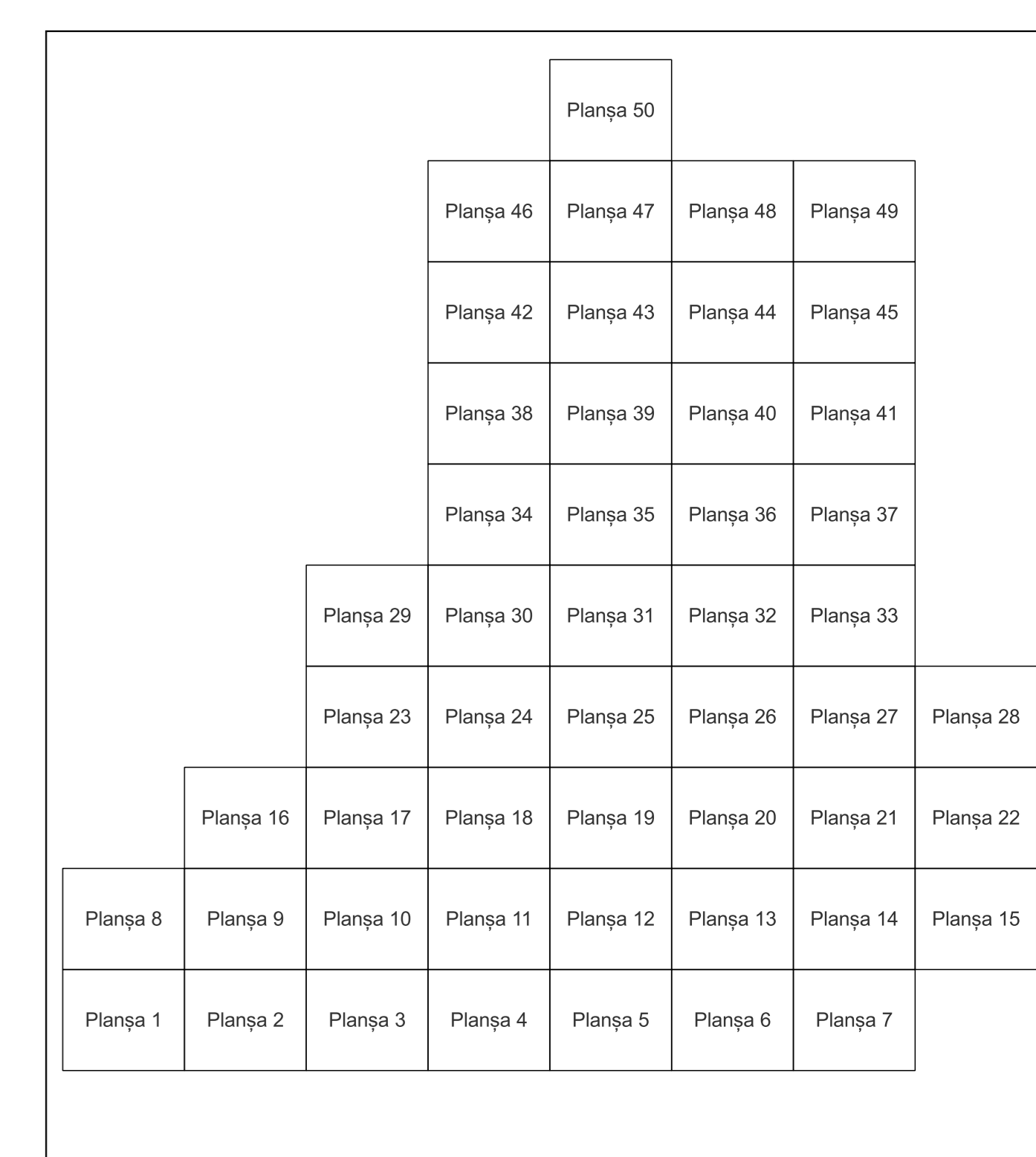
spre publicare



Schema dispunerii sectoarelor cadastrale



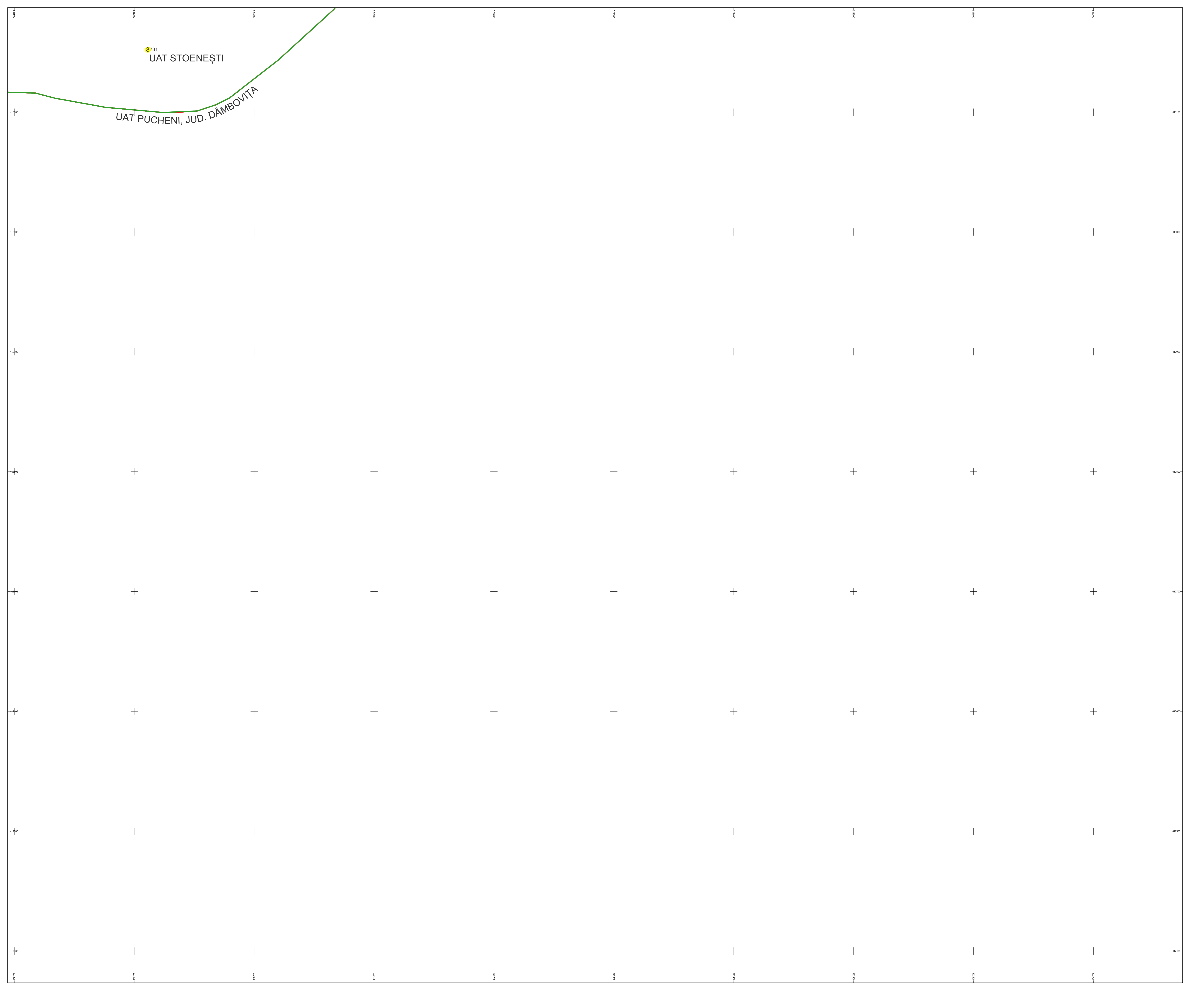
Schema dispunerii planșelor



Legenda	
	LIMITA UAT
	DENUMIRE UAT
	LIMITA CONSTRUCTII
	NUMAR CORP
	LIMITA IMOBILE
	ID IMOBIL
	LIMITA INTRAVILAN
	DENUMIRE INTRAVILAN
	LIMITA SECTOR CADASTRAL
	NUMAR SECTOR CADASTRAL

Semnat electronic de către Ing. Mihai-Alexandru Hruza conform înputernicirii nr.154/16.07.2021

Data 19.09.2022



PLAN CADASTRAL AL INTRAVILANULUI

Comuna Stoenești, jud. Argeș, sat Stoenești

Sector cadastral nr. 8

Scara 1:1000

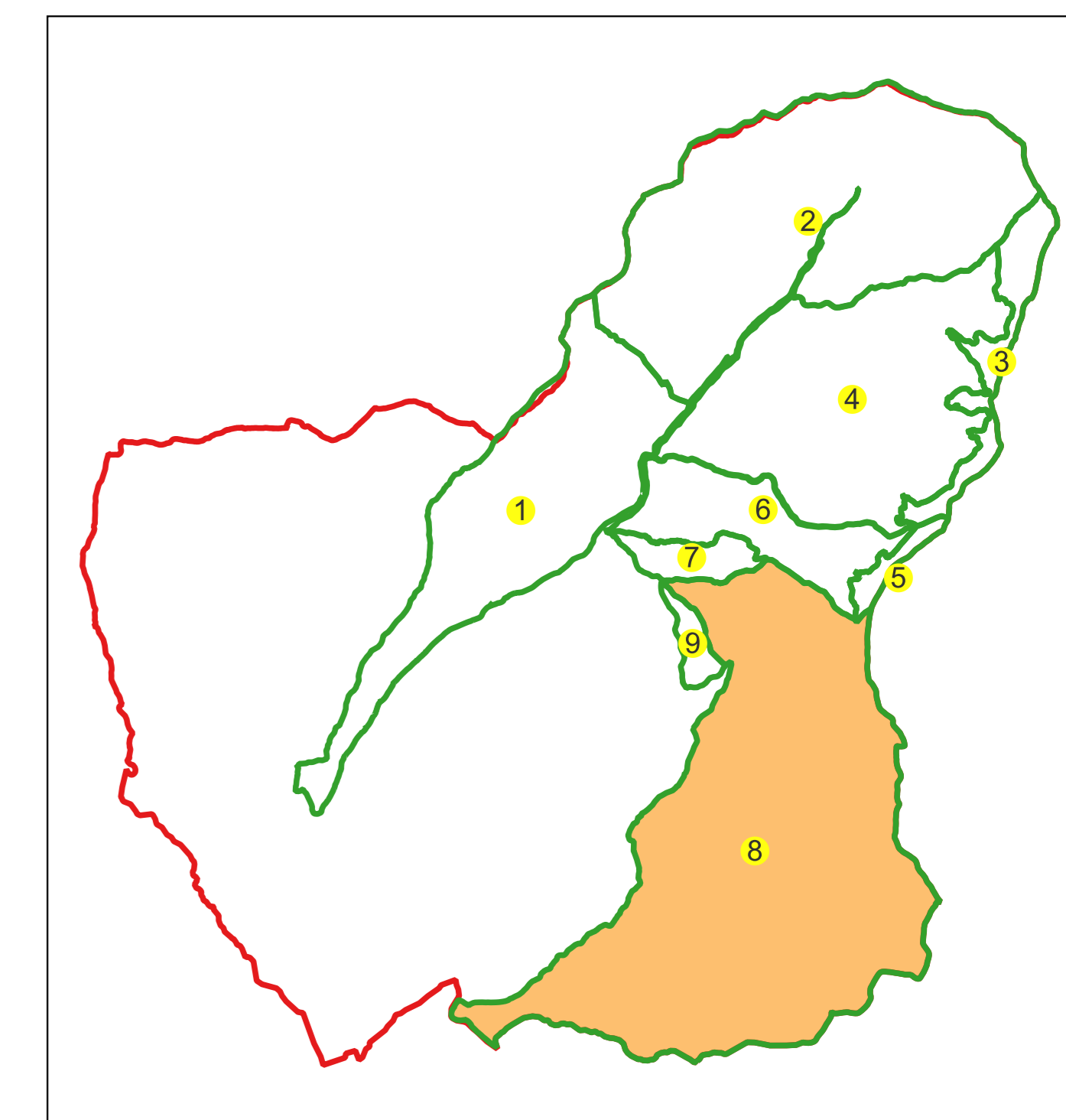
Sistem de proiectie: Stereografic 1970

Planșa nr. 9/50

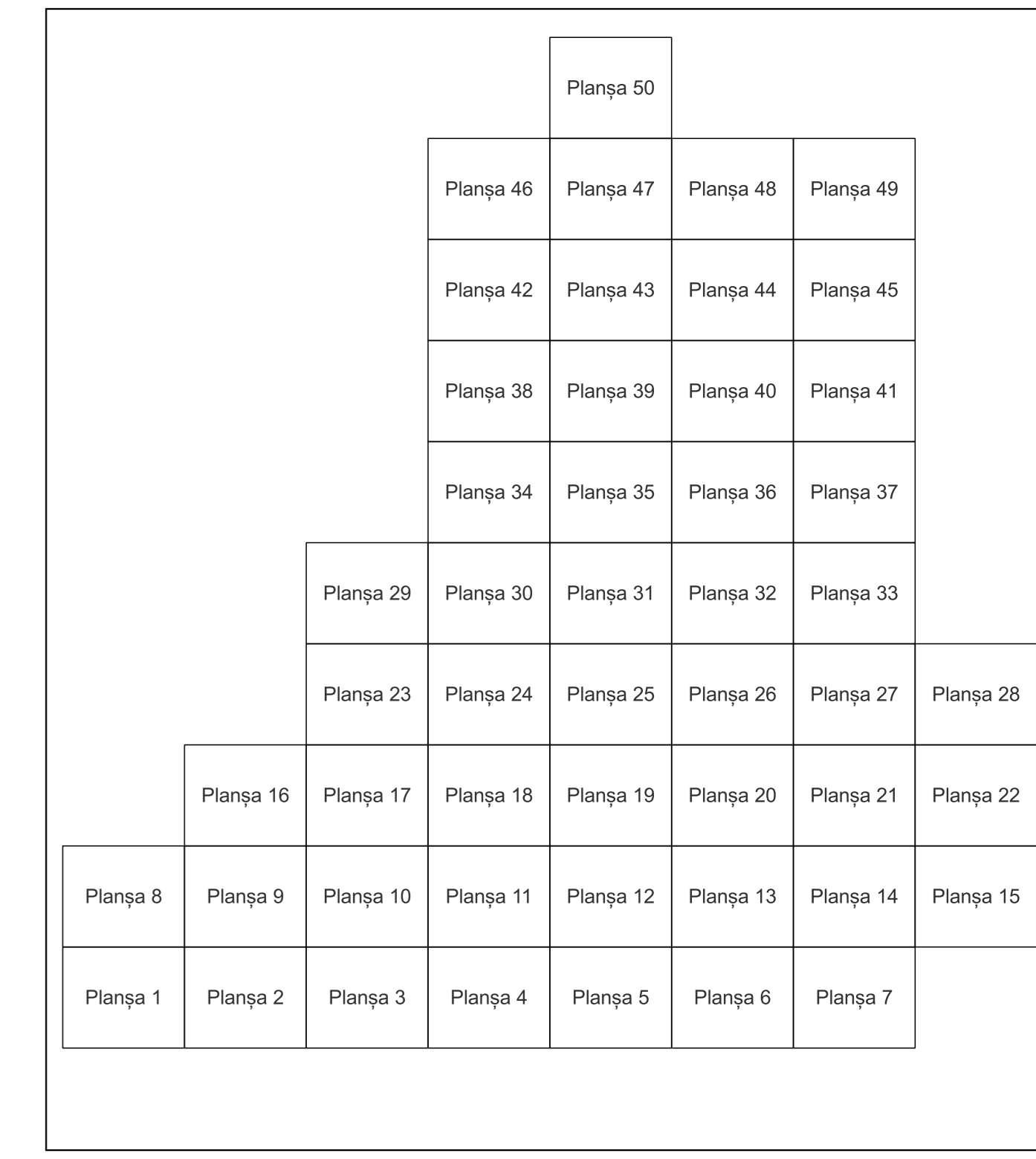
spre publicare



Schema dispunerii sectoarelor cadastrale



Schema dispunerii planșelor



Legenda

	LIMITA UAT
	DENUMIRE UAT
	LIMITA CONSTRUCTII
	NUMAR CORP
	LIMITA IMOBILE
	ID IMOBIL
	LIMITA INTRAVILAN
	DENUMIRE INTRAVILAN
	LIMITA SECTOR CADASTRAL
	NUMAR SECTOR CADASTRAL

Semnat electronic de către Ing. Mihai-Alexandru Hruza conform
împuternicirii nr.154/16.07.2021

Data 19.09.2022

UAT STOENEȘTI

753
8

PLAN CADASTRAL AL INTRAVILANULUI

Comuna Stoenești, jud. Argeș, sat Stoenești

Sector cadastral nr. 8

Scara 1:1000

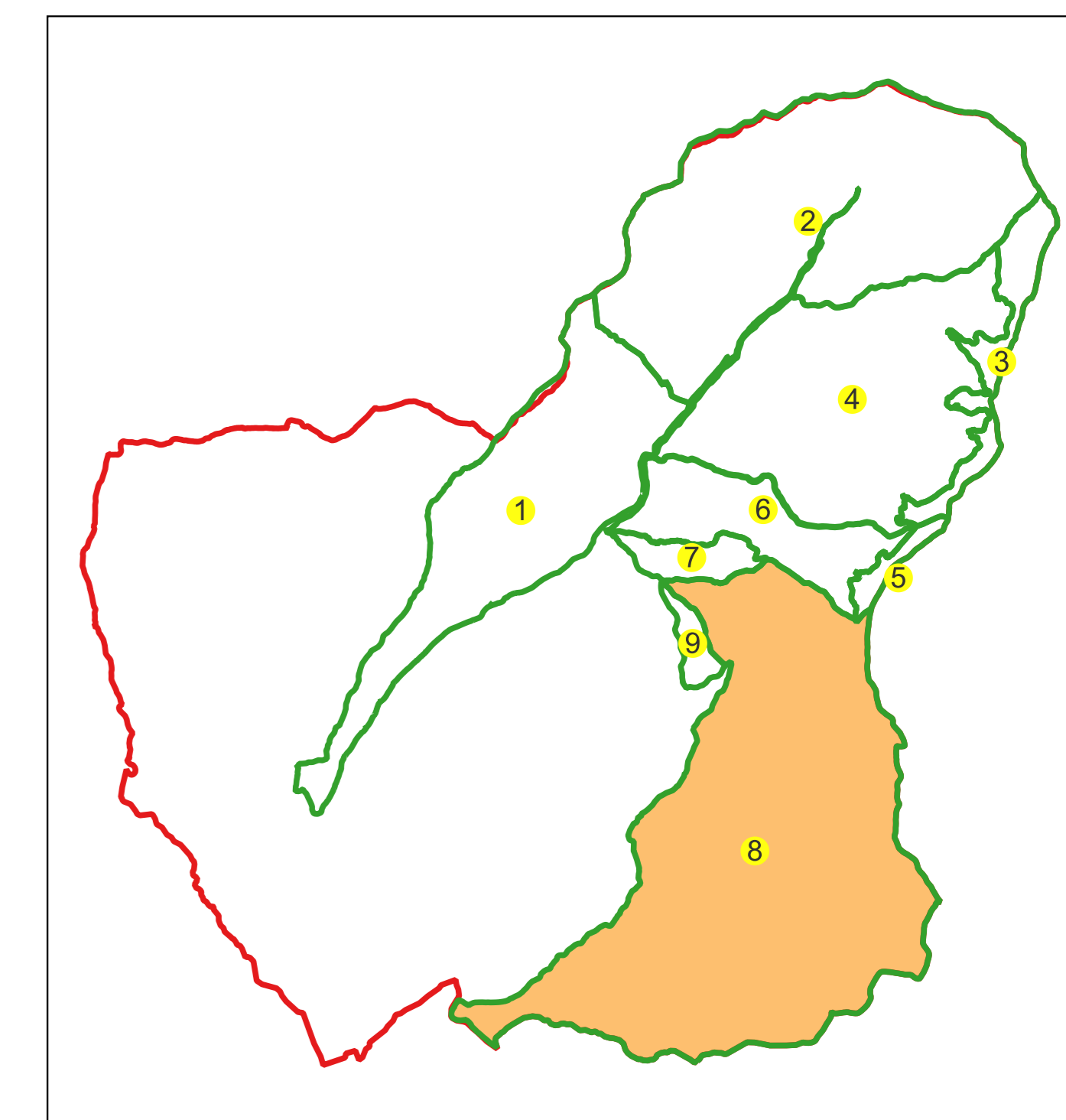
Sistem de proiecție: Stereografic 1970

Planșa nr. 10/50

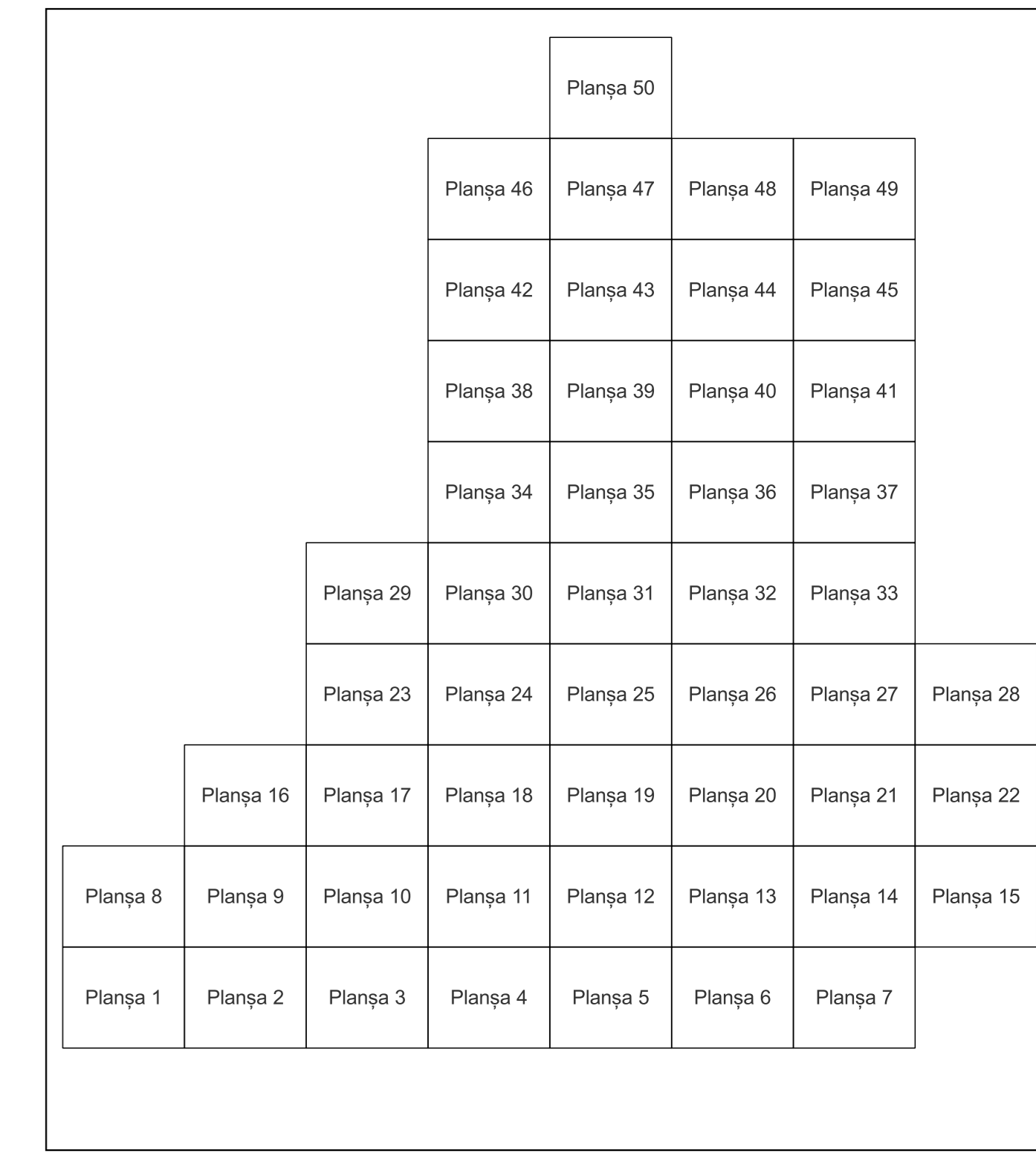
spre publicare



Schema dispunerii sectoarelor cadastrale



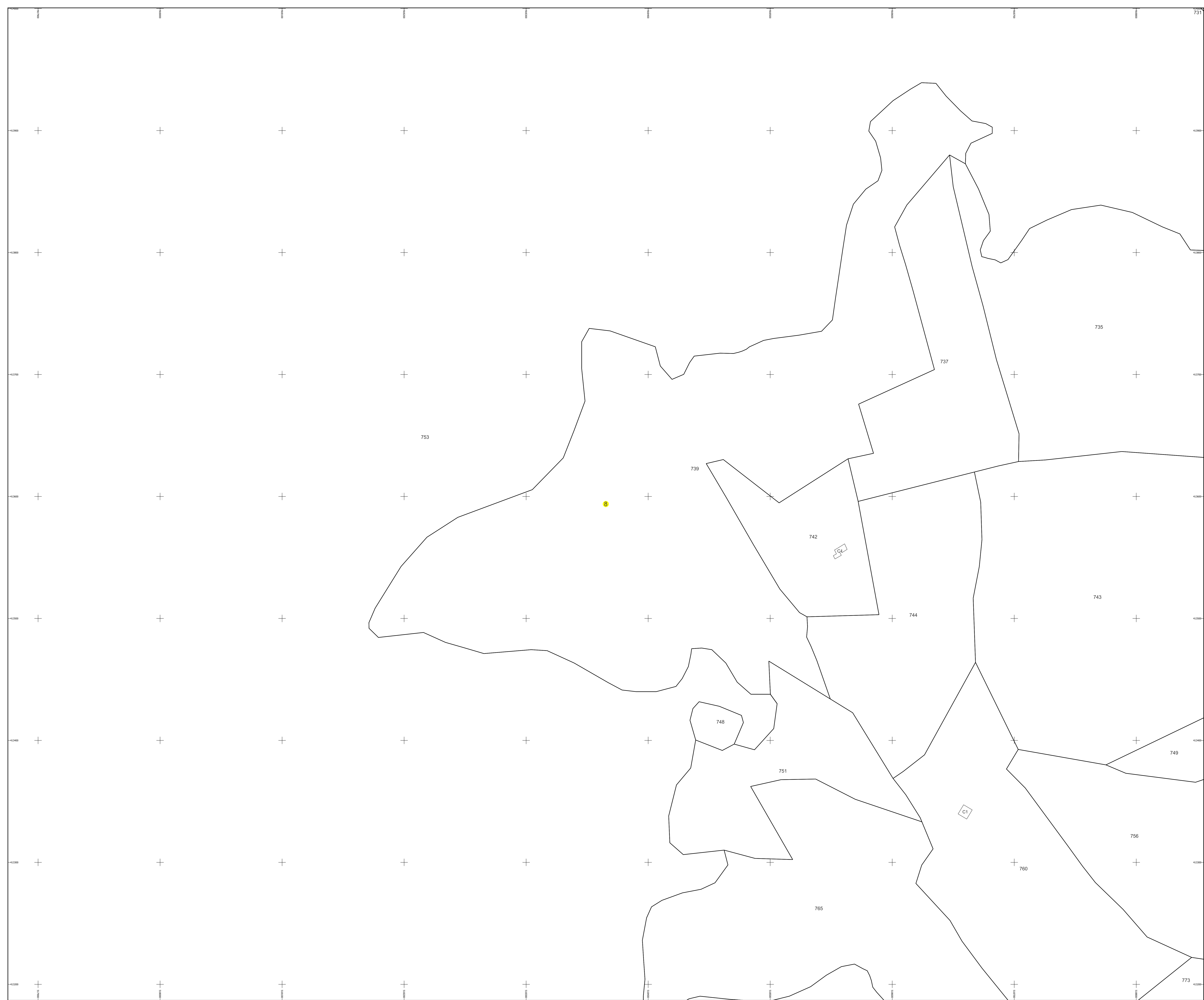
Schema dispunerii planșelor



Legenda	
	LIMITA UAT
	DENUMIRE UAT
	LIMITA CONSTRUCTIII
	NUMAR CORP
	LIMITA IMOBILE
	ID IMOBIL
	LIMITA INTRAVILAN
	DENUMIRE INTRAVILAN
	LIMITA SECTOR CADASTRAL
	NUMAR SECTOR CADASTRAL

Semnat electronic de către Ing. Mihai-Alexandru Hruza conform
împuternicirii nr.154/16.07.2021

Data 19.09.2022



PLAN CADASTRAL AL INTRAVILANULUI

Comuna Stoenești, jud. Argeș, sat Stoenești

Sector cadastral nr. 8

Scara 1:1000

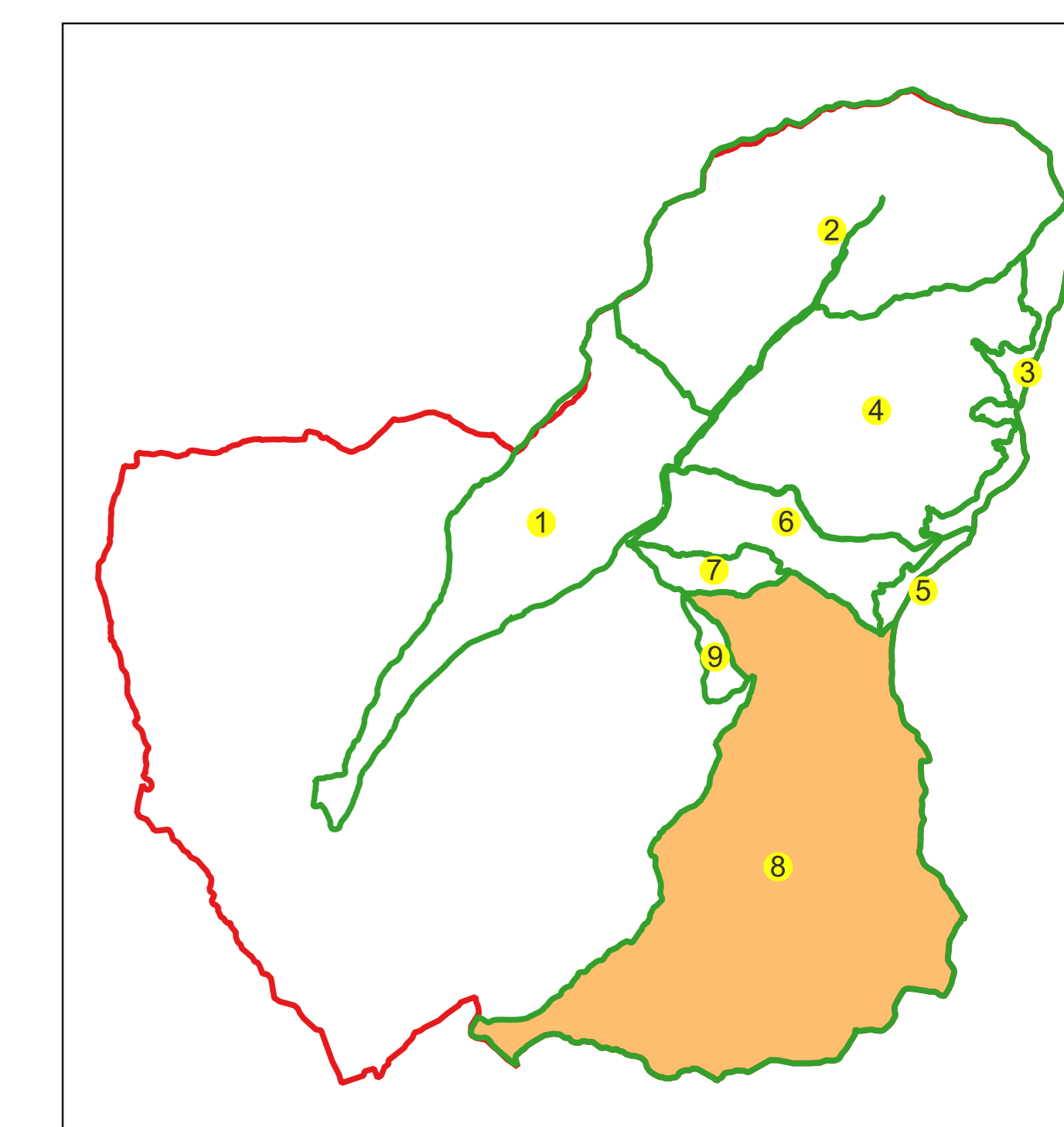
Sistem de proiecție: Stereografic 1970

Planșa nr. 11/50

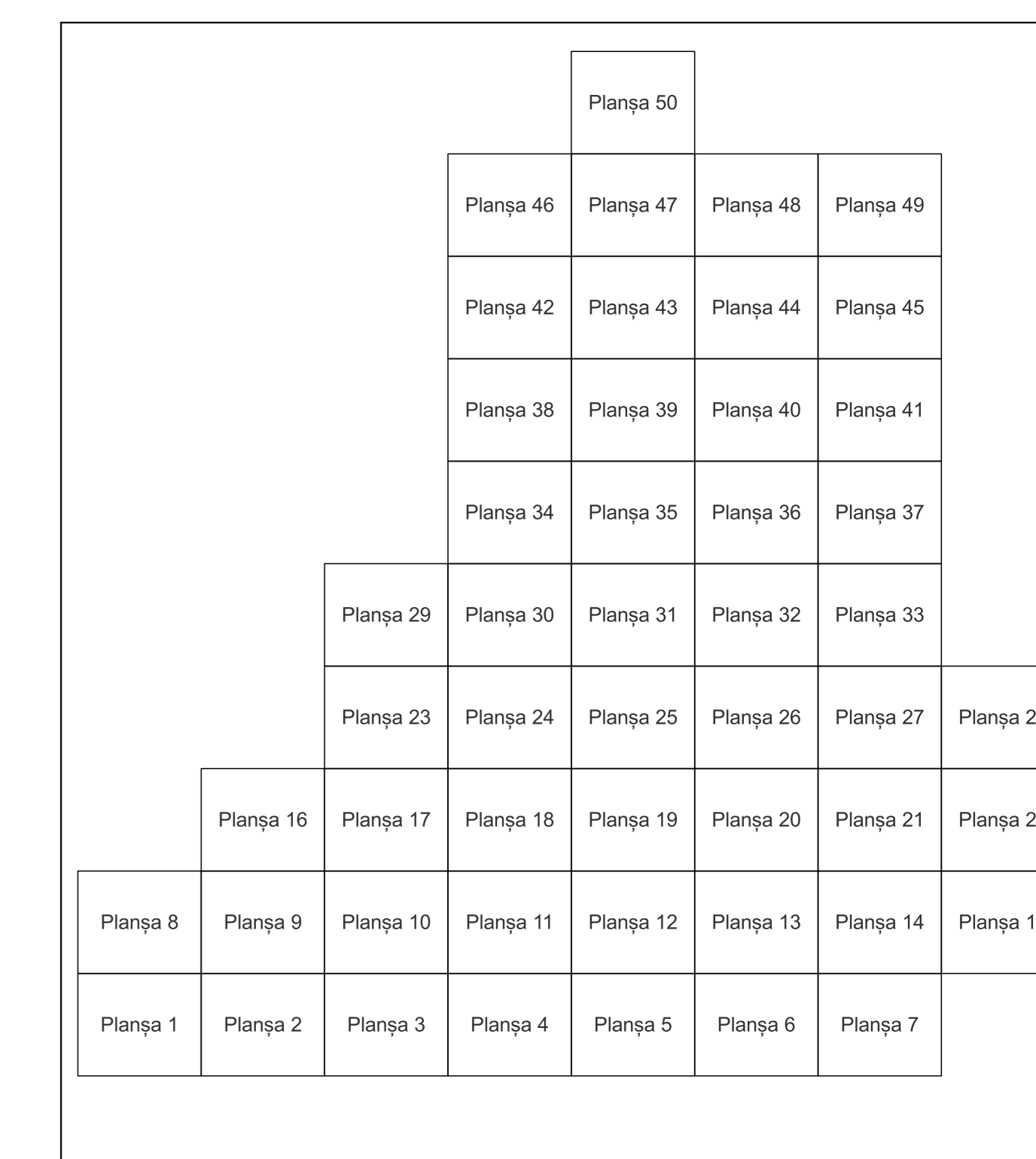
spre publicare



Schema dispunerii sectoarelor cadastrale



Schema dispunerii planșelor



Legenda	
	LIMITA UAT
	DENUMIRE UAT
	LIMITA CONSTRUCȚII
	NUMAR CORP
	LIMITA IMOBILE
	ID IMOBIL
	LIMITA INTRAVILAN
	DENUMIRE INTRAVILAN
	LIMITA SECTOR CADASTRAL
	NUMAR SECTOR CADASTRAL

Semnat electronic de către Ing. Mihai-Alexandru Hruza conform înregistrării nr.154/16.07.2021

Data 19.09.2022

PLAN CADASTRAL AL INTRAVILANULUI

Comuna Stoenești, jud. Argeș, sat Stoenești

Sector cadastral nr. 8

Scara 1:1000

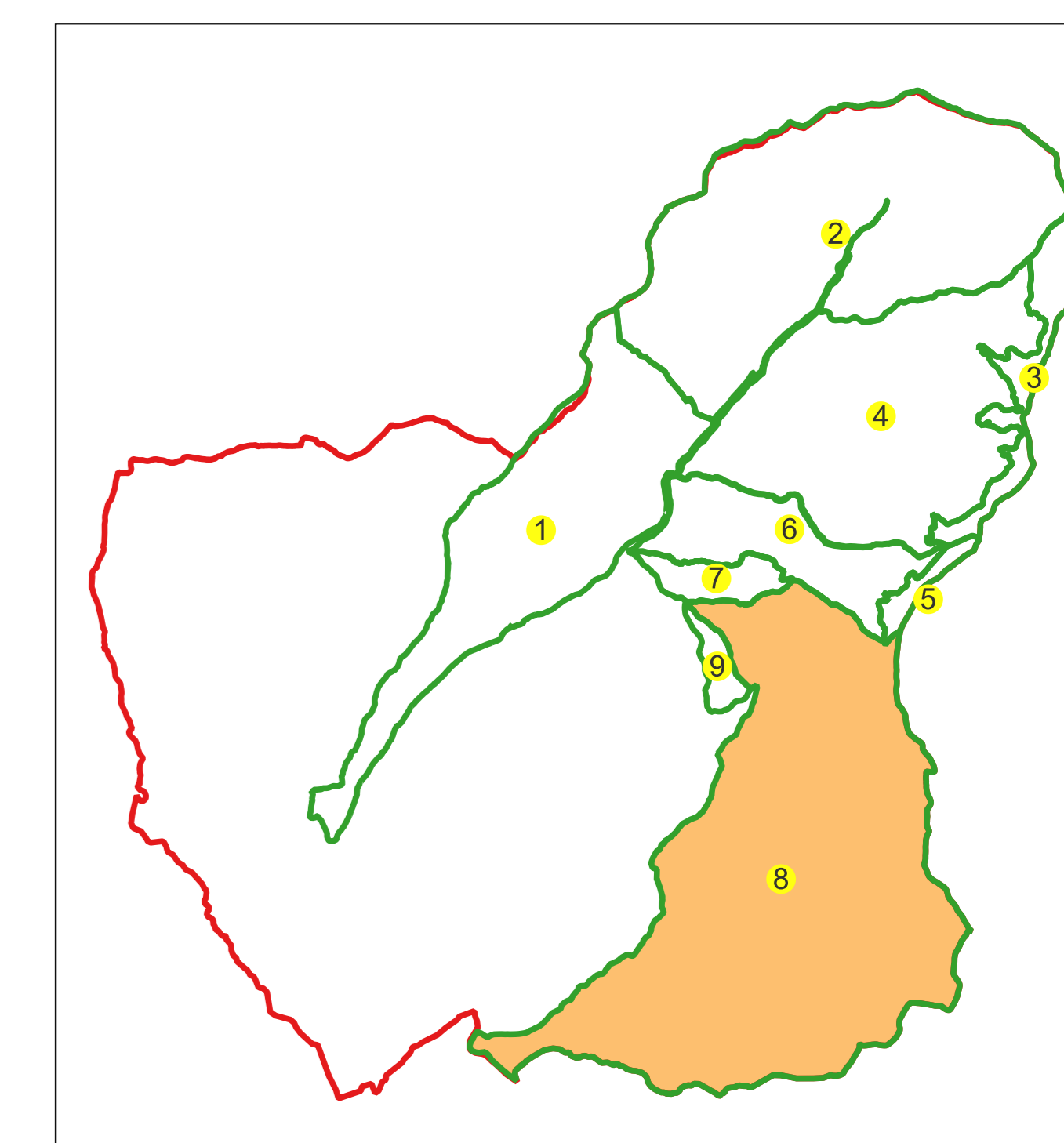
Sistem de proiecție: Stereografic 1970

Planșa nr. 12/50

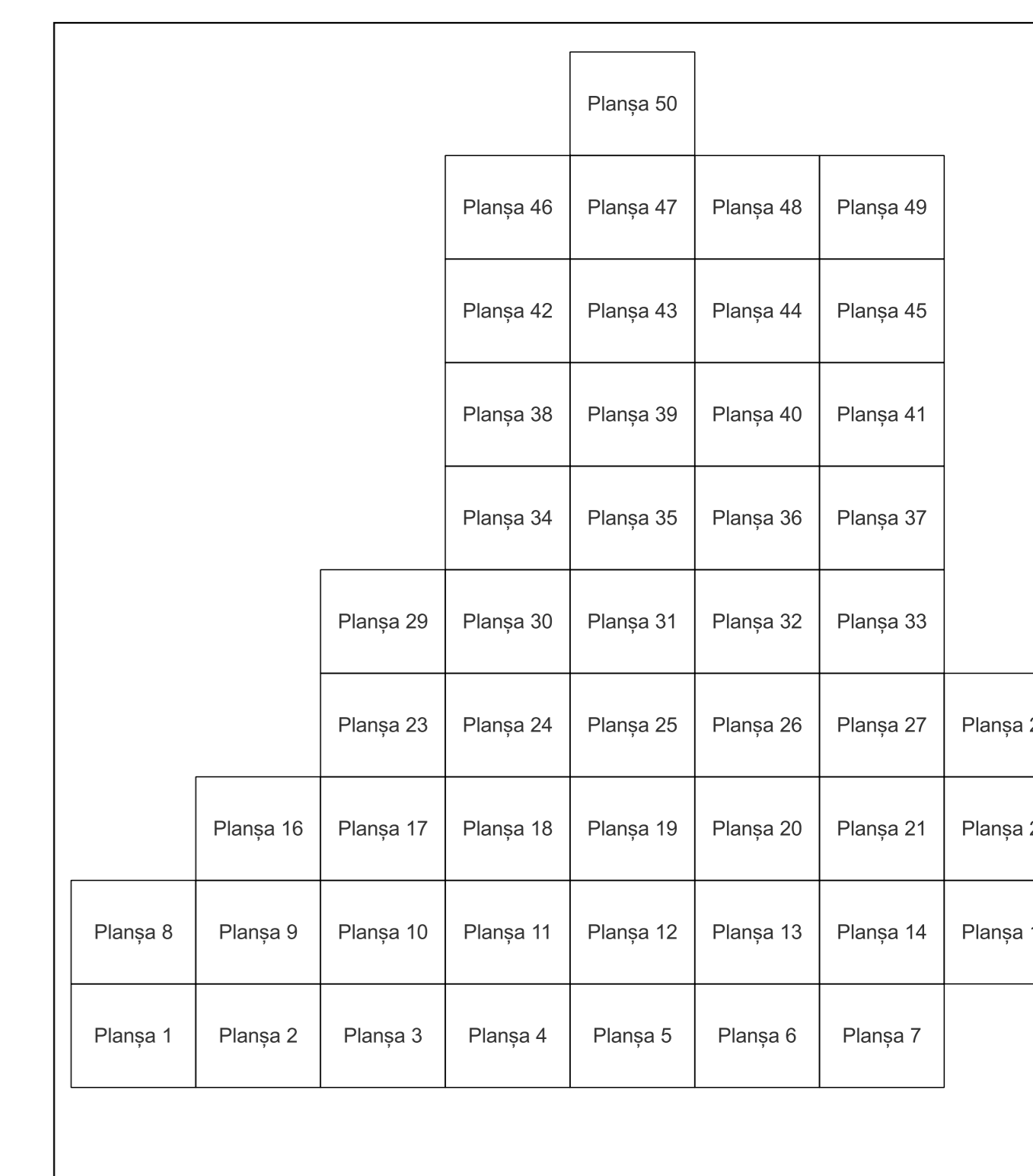
spre publicare



Schema dispunerii sectoarelor cadastrale



Schema dispunerii planșelor

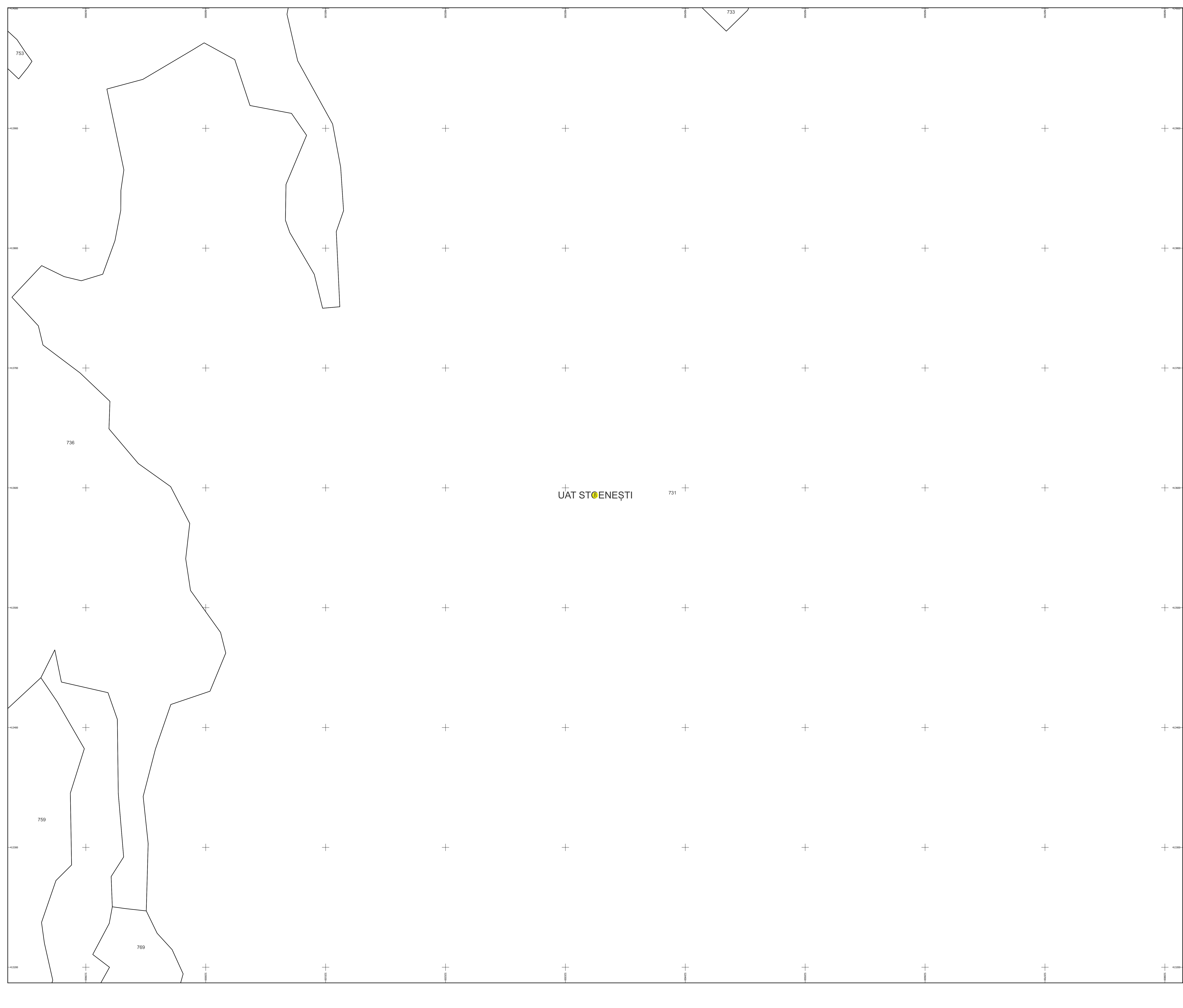


Legenda

	LIMITA UAT
	DENUMIRE UAT
	LIMITA CONSTRUCȚII
	NUMAR CORP
	LIMITA IMOBILE
	ID IMOBIL
	LIMITA INTRAVILAN
	DENUMIRE INTRAVILAN
	LIMITA SECTOR CADASTRAL
	NUMAR SECTOR CADASTRAL

Semnat electronic de către Ing. Mihai-Alexandru Hruza conform
împuternicirii nr.154/16.07.2021

Data 19.09.2022



PLAN CADASTRAL AL INTRAVILANULUI

Comuna Stoenesti, jud. Arges, sat Stoenesti

Sector cadastral nr. 8

Scara 1:1000

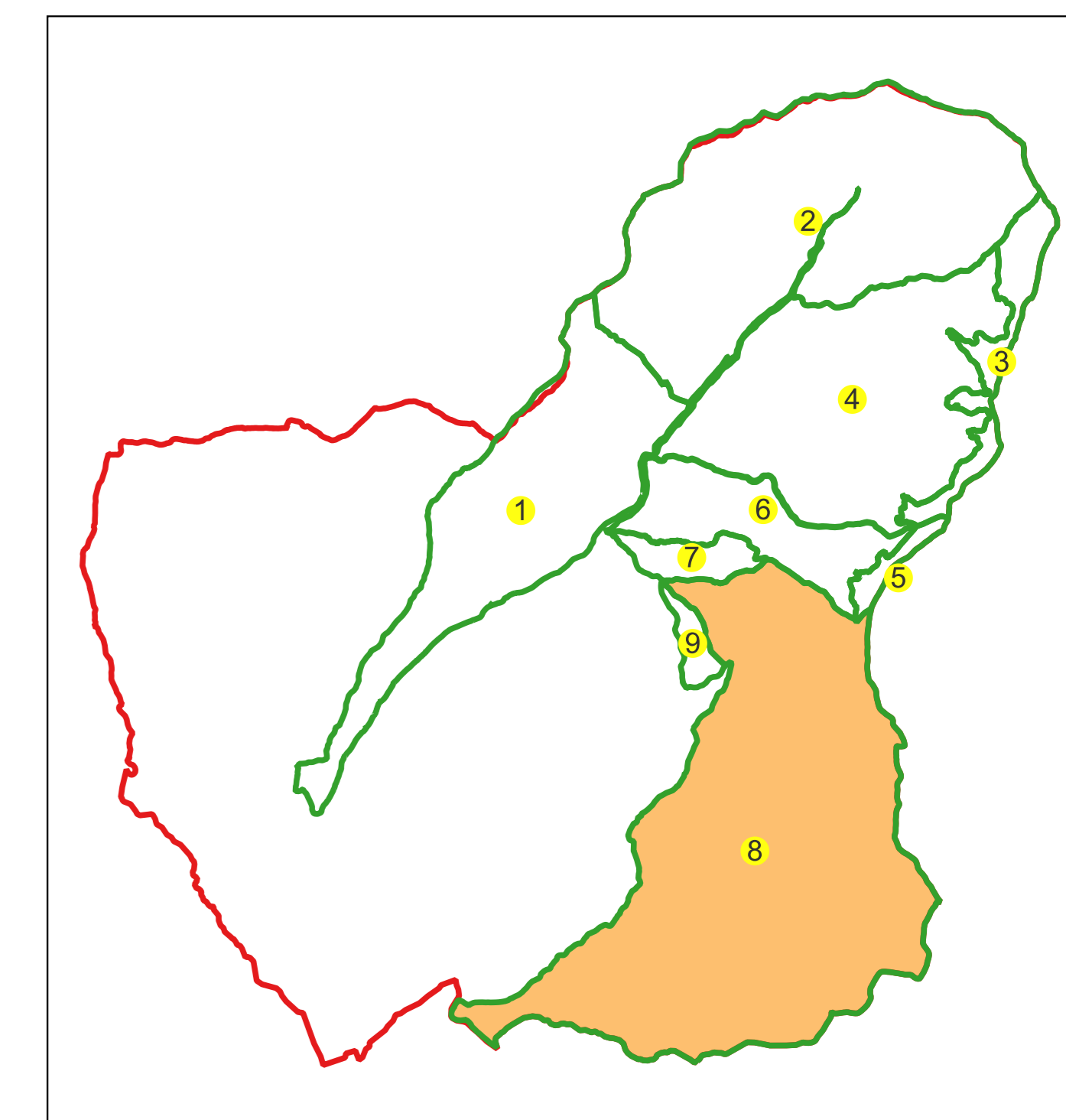
Sistem de proiectie: Stereografic 1970

Planşa nr. 13/50

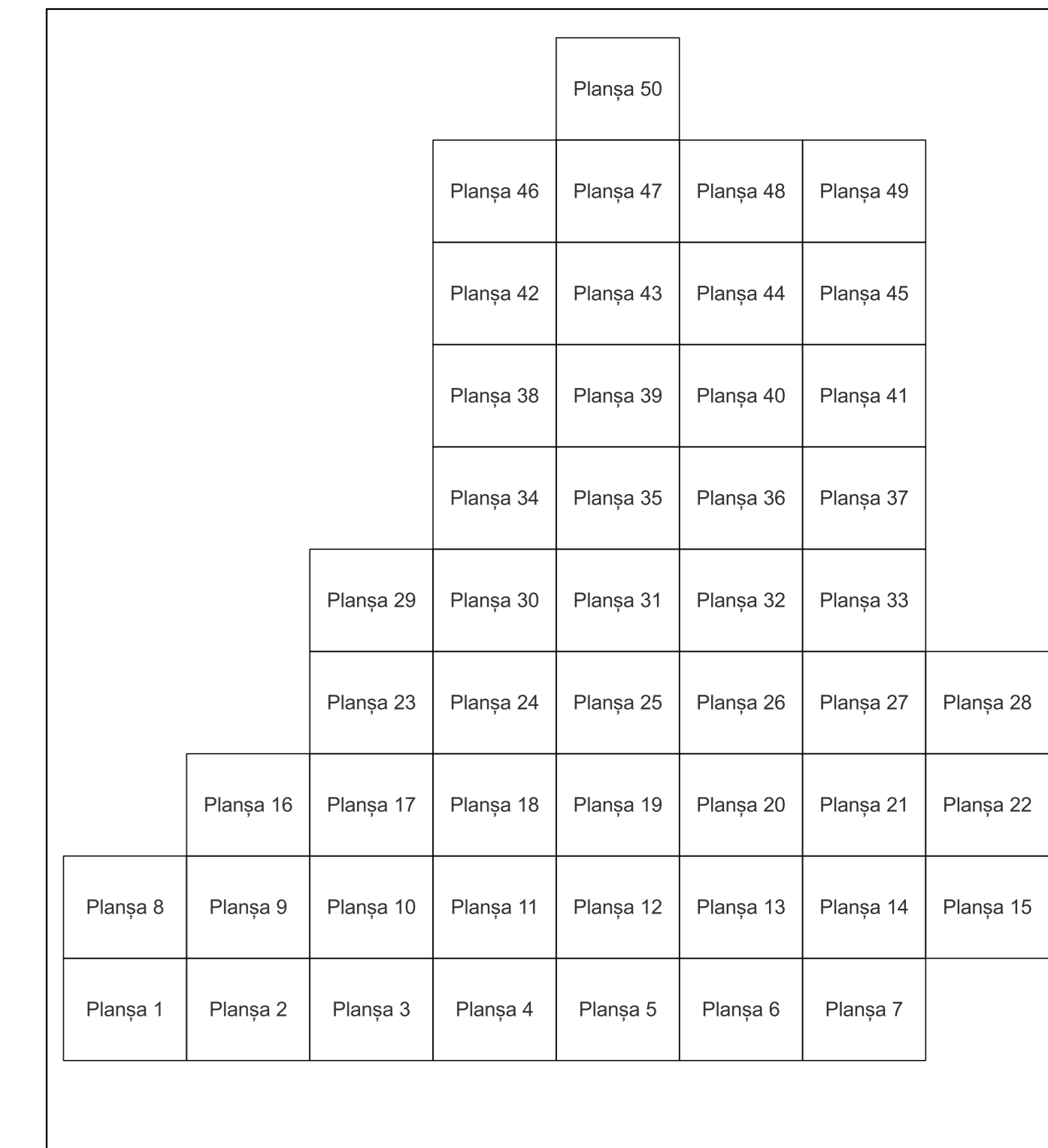
spre publicare



Schema dispunerii sectoarelor cadastrale



Schema dispunerii planşelor



Legenda	
	LIMITA UAT
	DENUMIRE UAT
	LIMITA CONSTRUCTIILOR
	NUMAR CORP
	LIMITA IMOBILE
	ID IMOBIL
	LIMITA INTRAVILAN
	DENUMIRE INTRAVILAN
	LIMITA SECTOR CADASTRAL
	NUMAR SECTOR CADASTRAL

Semnat electronic de către Ing. Mihai-Alexandru Hruza conform înputernicirii nr.154/16.07.2021

Data 19.09.2022

PLAN CADASTRAL AL INTRAVILANULUI

Comuna Stoenești, jud. Argeș, sat Stoenești

Sector cadastral nr. 8

Scara 1:1000

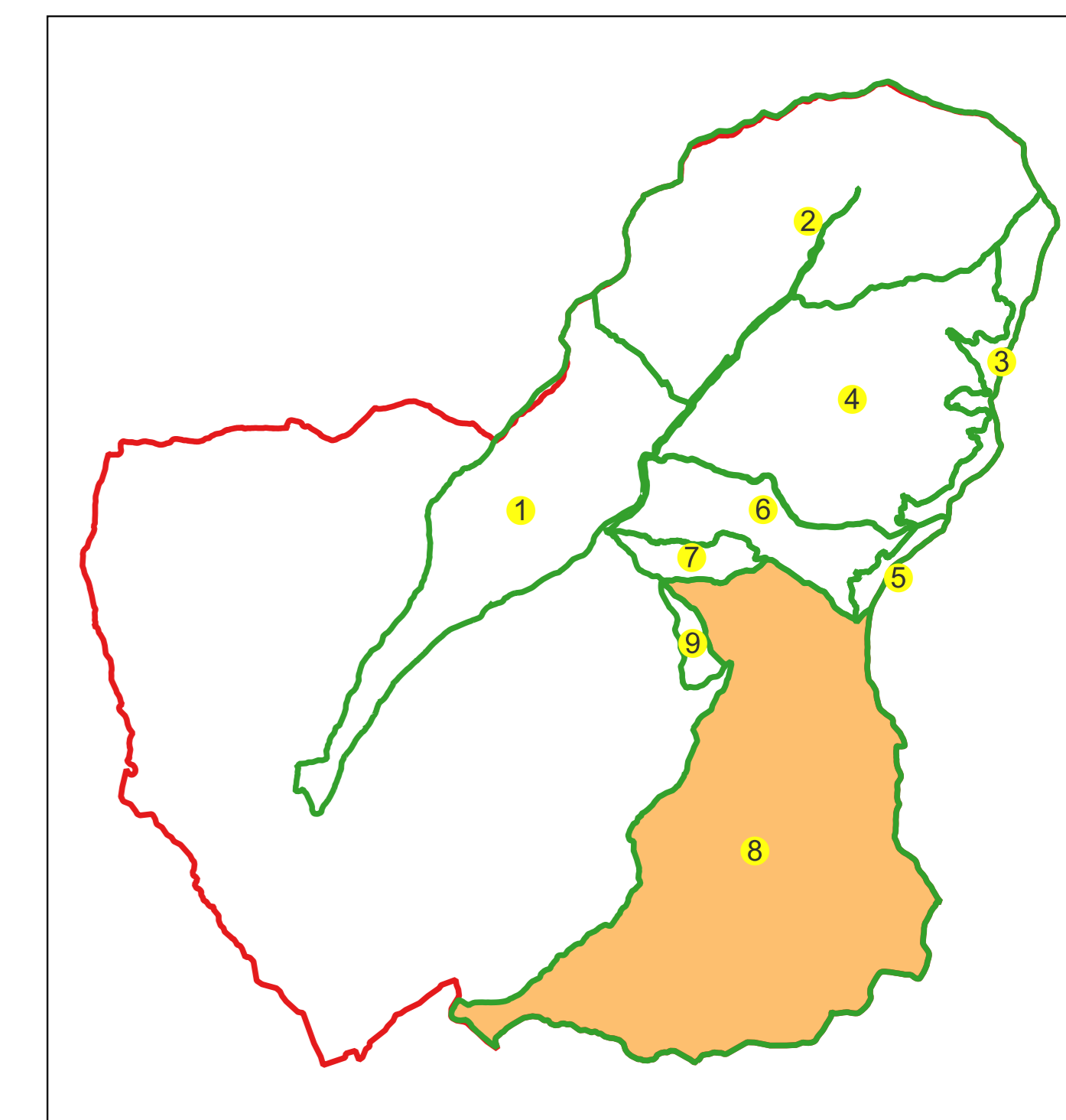
Sistem de proiecție: Stereografic 1970

Planșa nr. 14/50

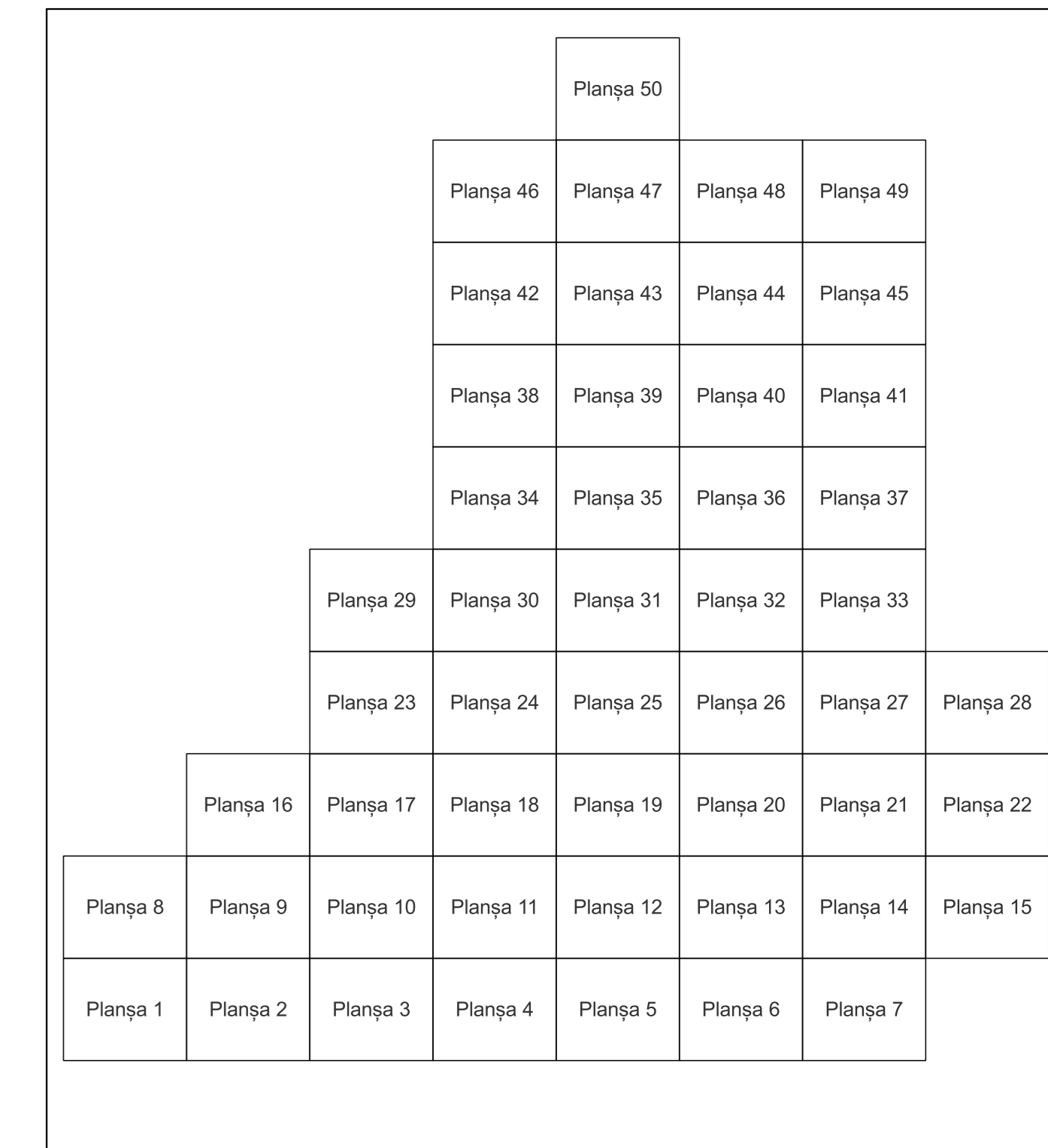
spre publicare



Schema dispunerii sectoarelor cadastrale



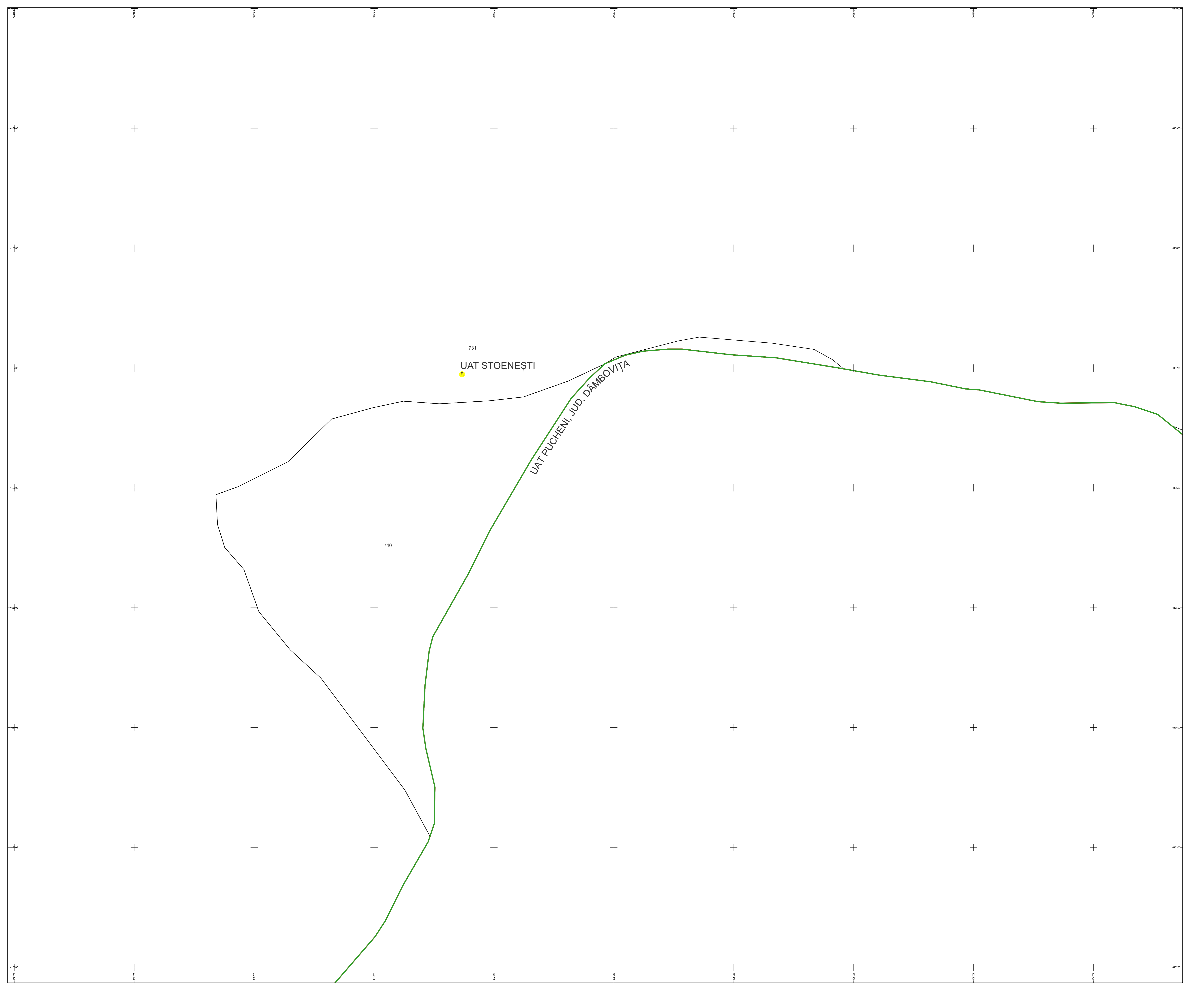
Schema dispunerii planșelor



Legenda	
	LIMITA UAT
	DENUMIRE UAT
	LIMITA CONSTRUCTIILOR
	NUMAR CORP
	LIMITA IMOBILE
	ID IMOBIL
	LIMITA INTRAVILAN
	DENUMIRE INTRAVILAN
	LIMITA SECTOR CADASTRAL
	NUMAR SECTOR CADASTRAL

Semnat electronic de către Ing. Mihail-Alexandru Hruza conform înputernicirii nr.154/16.07.2021

Data 19.09.2022



PLAN CADASTRAL AL INTRAVILANULUI

Comuna Stoenești, jud. Argeș, sat Stoenești

Sector cadastral nr. 8

Scara 1:1000

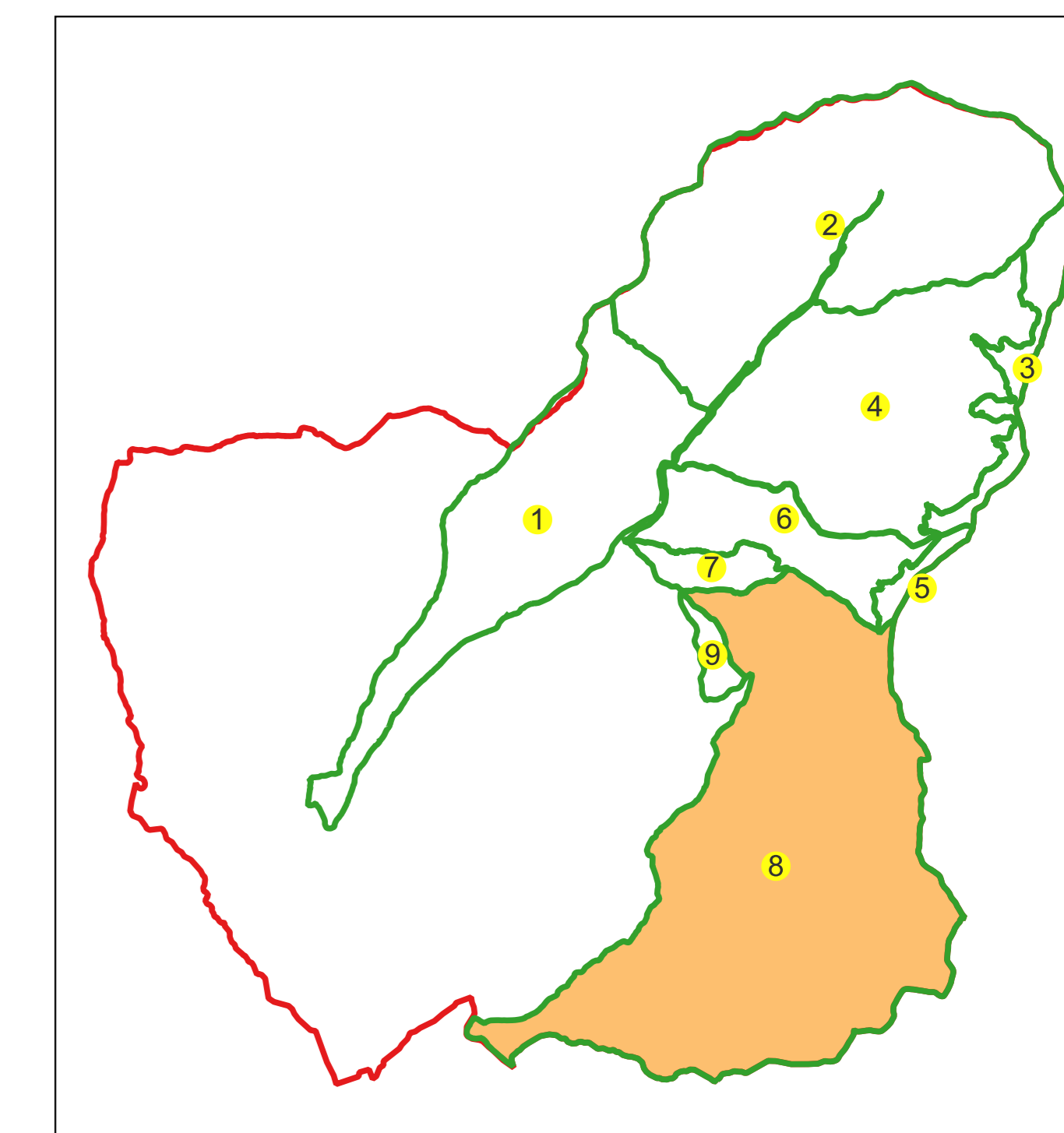
Sistem de proiecție: Stereografic 1970

Planșa nr. 15/50

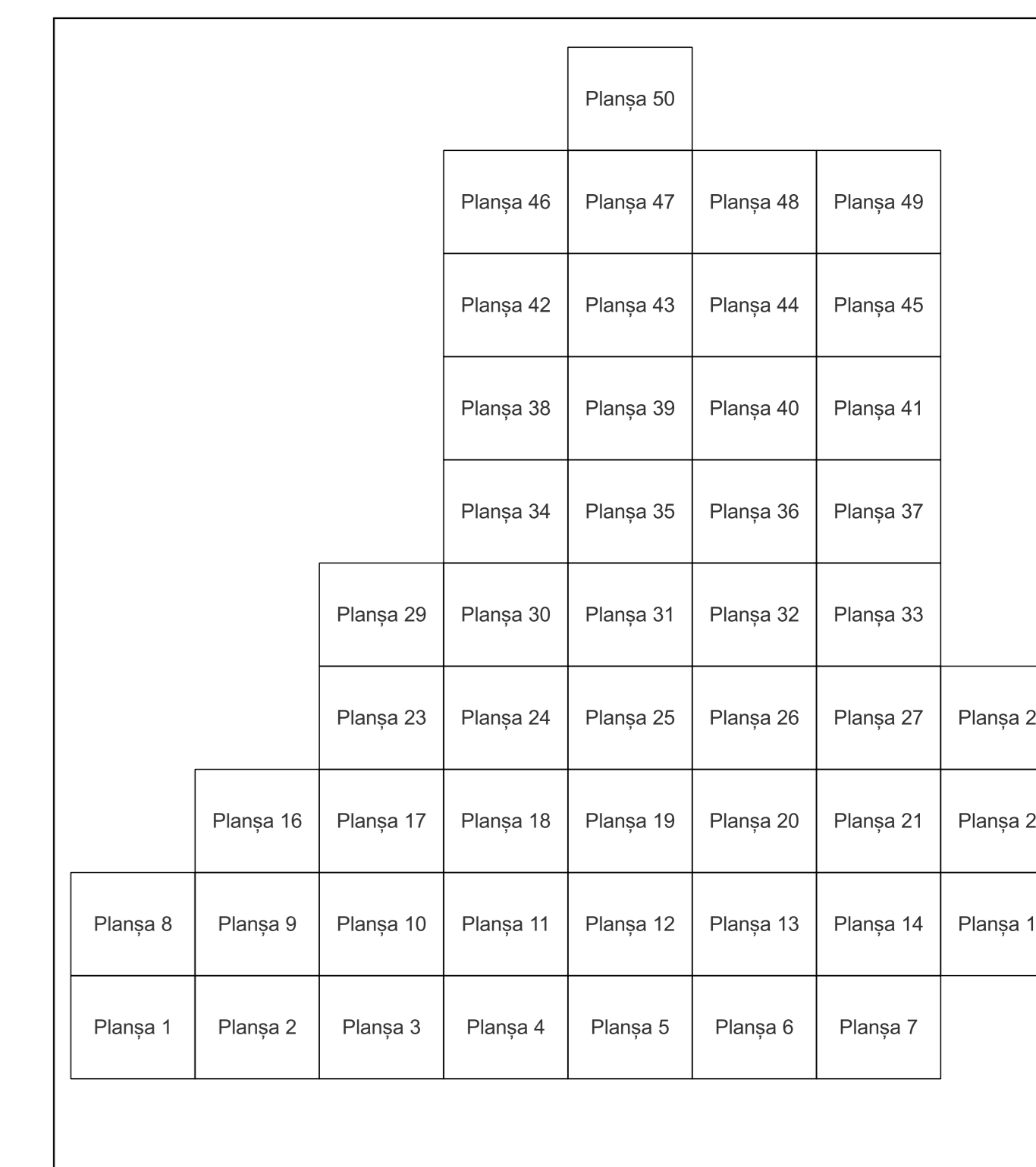
spre publicare



Schema dispunerii sectoarelor cadastrale



Schema dispunerii planșelor



Legenda	
	LIMITA UAT
	DENUMIRE UAT
	LIMITA CONSTRUCTII
	NUMAR CORP
	LIMITA IMOBILE
	ID IMOBIL
	LIMITA INTRAVILAN
	DENUMIRE INTRAVILAN
	LIMITA SECTOR CADASTRAL
	NUMAR SECTOR CADASTRAL

Semnat electronic de către Ing. Mihai-Alexandru Hruza conform
împuternicirii nr.154/16.07.2021

Data 19.09.2022

731
UAT STOENEȘTI

UAT PŪCHENI, JUD. DÂMBOVIȚA

PLAN CADASTRAL AL INTRAVILANULUI

Comuna Stoenesti, jud. Arges, sat Stoenesti

Sector cadastral nr. 8

Scara 1:1000

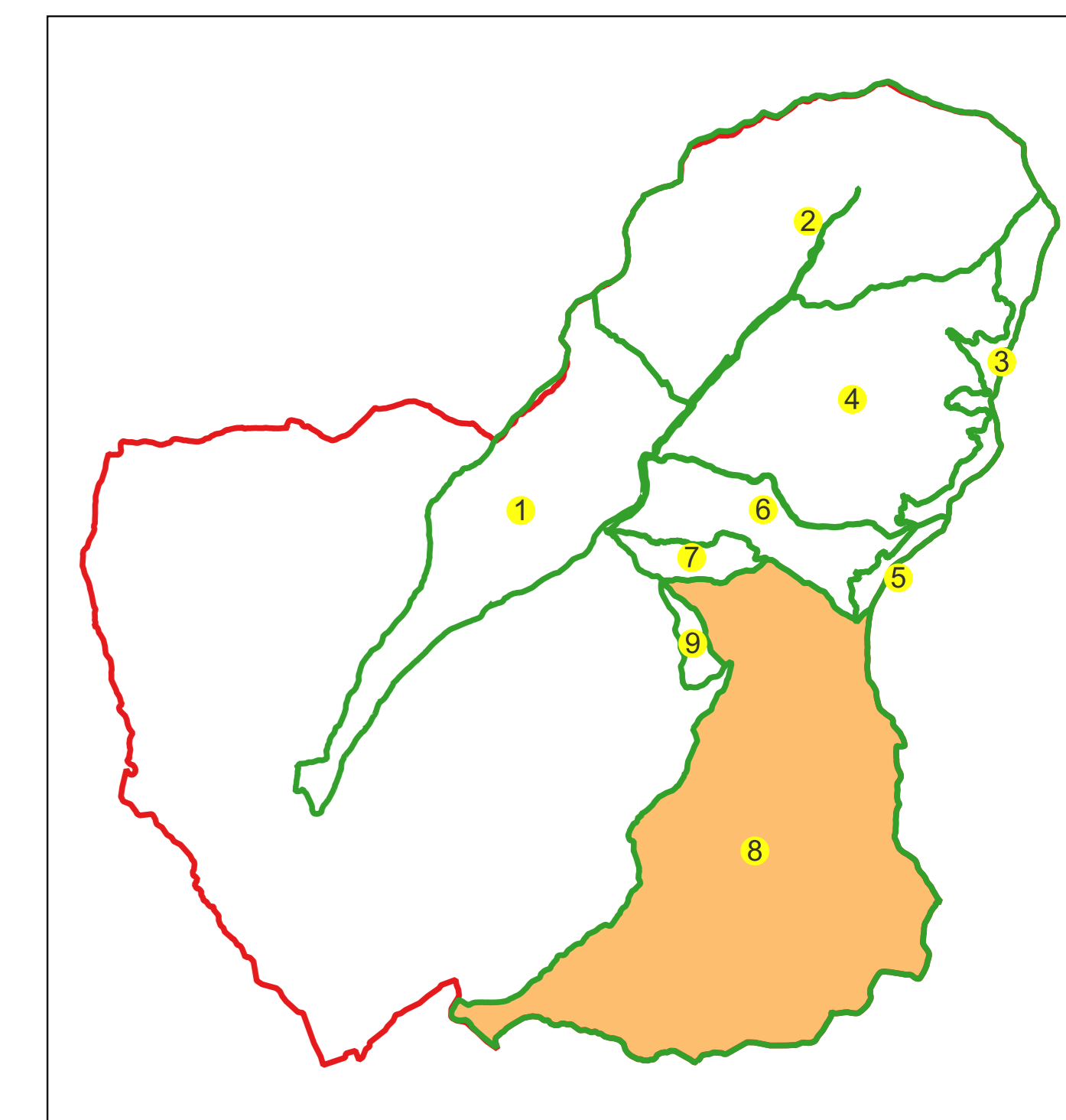
Sistem de proiectie: Stereografic 1970

Planşa nr. 8/50

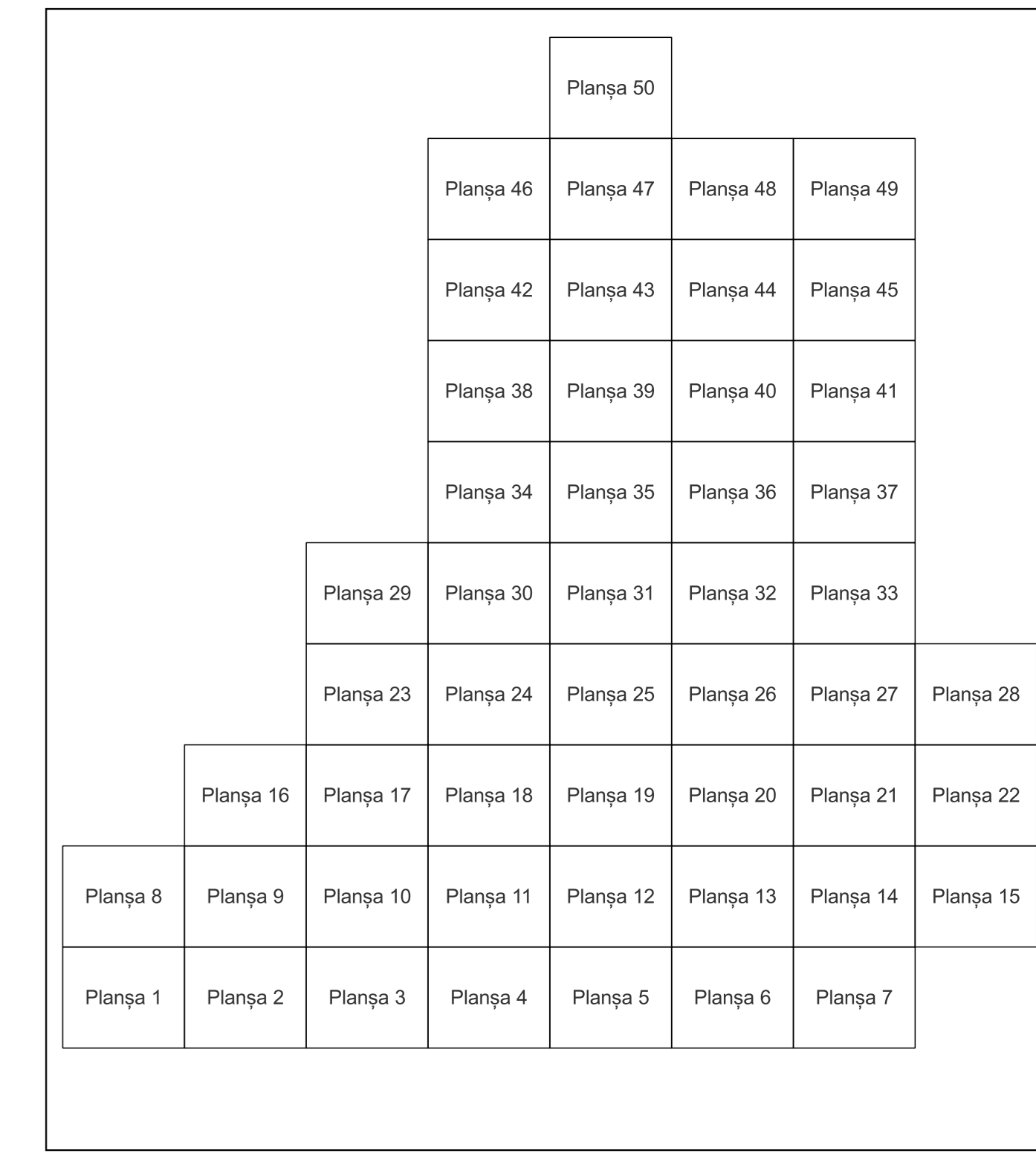
spre publicare



Schema dispunerii sectoarelor cadastrale



Schema dispunerii planşelor

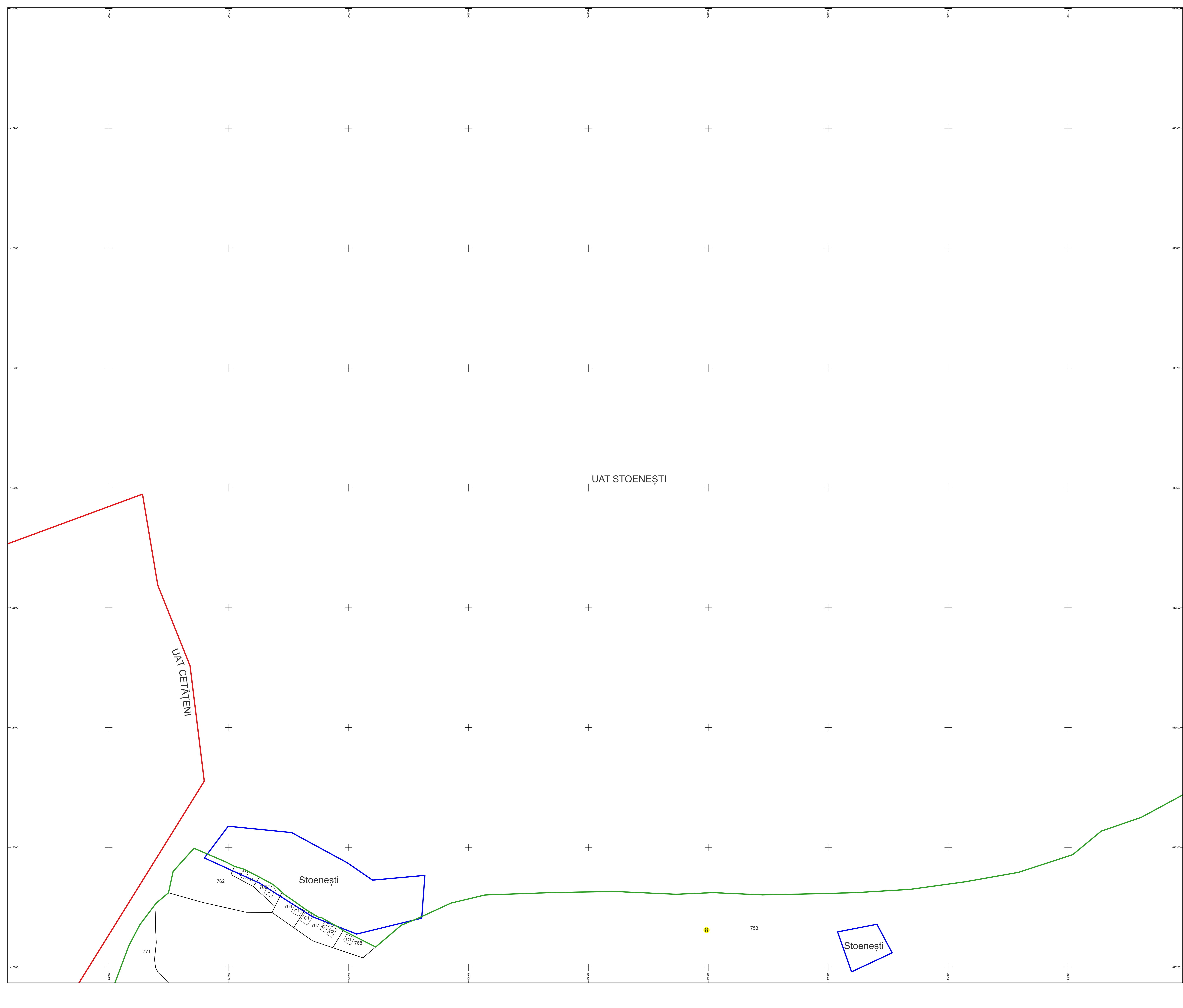


Legenda

	LIMITA UAT
	DENUMIRE UAT
	LIMITA CONSTRUCTIILOR
	NUMAR CORP
	LIMITA IMOBILE
	ID IMOBIL
	LIMITA INTRAVILAN
	DENUMIRE INTRAVILAN
	LIMITA SECTOR CADASTRAL
	NUMAR SECTOR CADASTRAL

Semnat electronic de către Ing. Mihai-Alexandru Hruza conform înmăturării nr.154/16.07.2021

Data 19.09.2022



PLAN CADASTRAL AL INTRAVILANULUI

Comuna Stoenești, jud. Argeș, sat Stoenești

Sector cadastral nr. 8

Scara 1:1000

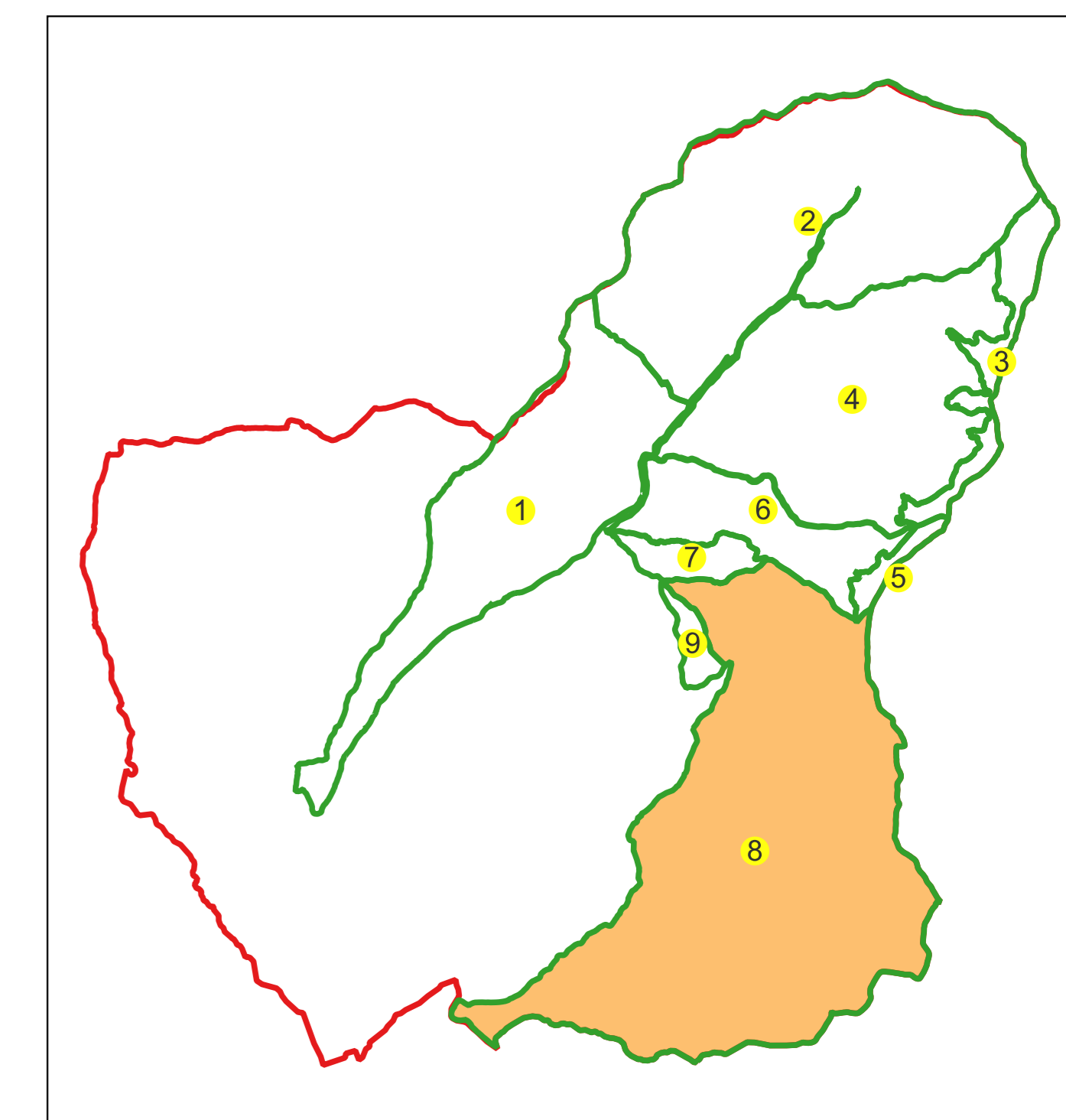
Sistem de proiecție: Stereografic 1970

Planșa nr. 16/50

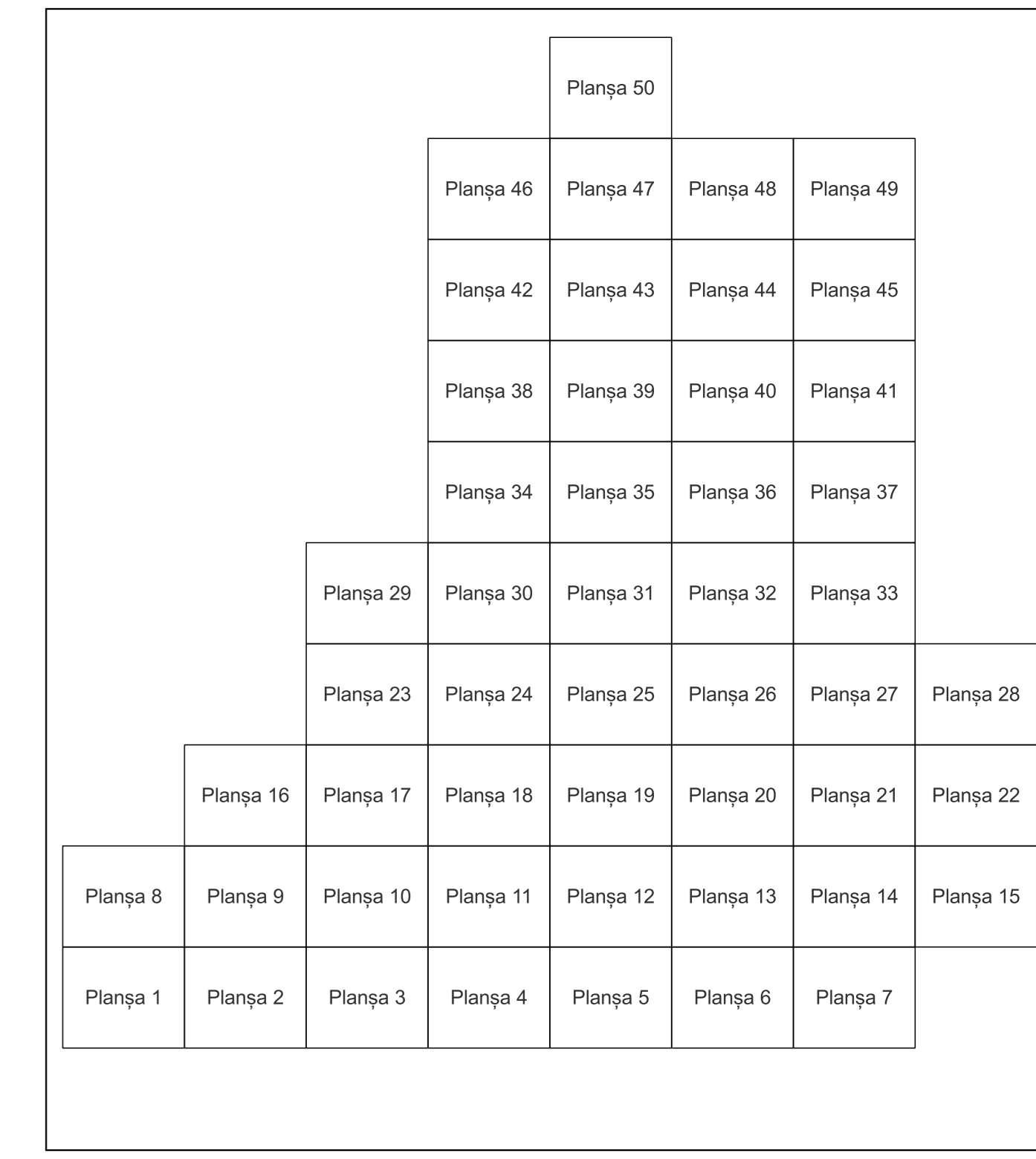
spre publicare



Schema dispunerii sectoarelor cadastrale



Schema dispunerii planșelor



Legenda	
	LIMITA UAT
	DENUMIRE UAT
	LIMITA CONSTRUCTII
	NUMAR CORP
	LIMITA IMOBILE
	ID IMOBIL
	LIMITA INTRAVILAN
	DENUMIRE INTRAVILAN
	LIMITA SECTOR CADASTRAL
	NUMAR SECTOR CADASTRAL

Semnat electronic de către Ing. Mihai-Alexandru Hruza conform înputernicirii nr.154/16.07.2021

Data 19.09.2022

UAT STOENEȘTI

753

PLAN CADASTRAL AL INTRAVILANULUI

Comuna Stoenești, jud. Argeș, sat Stoenești

Sector cadastral nr. 8

Scara 1:1000

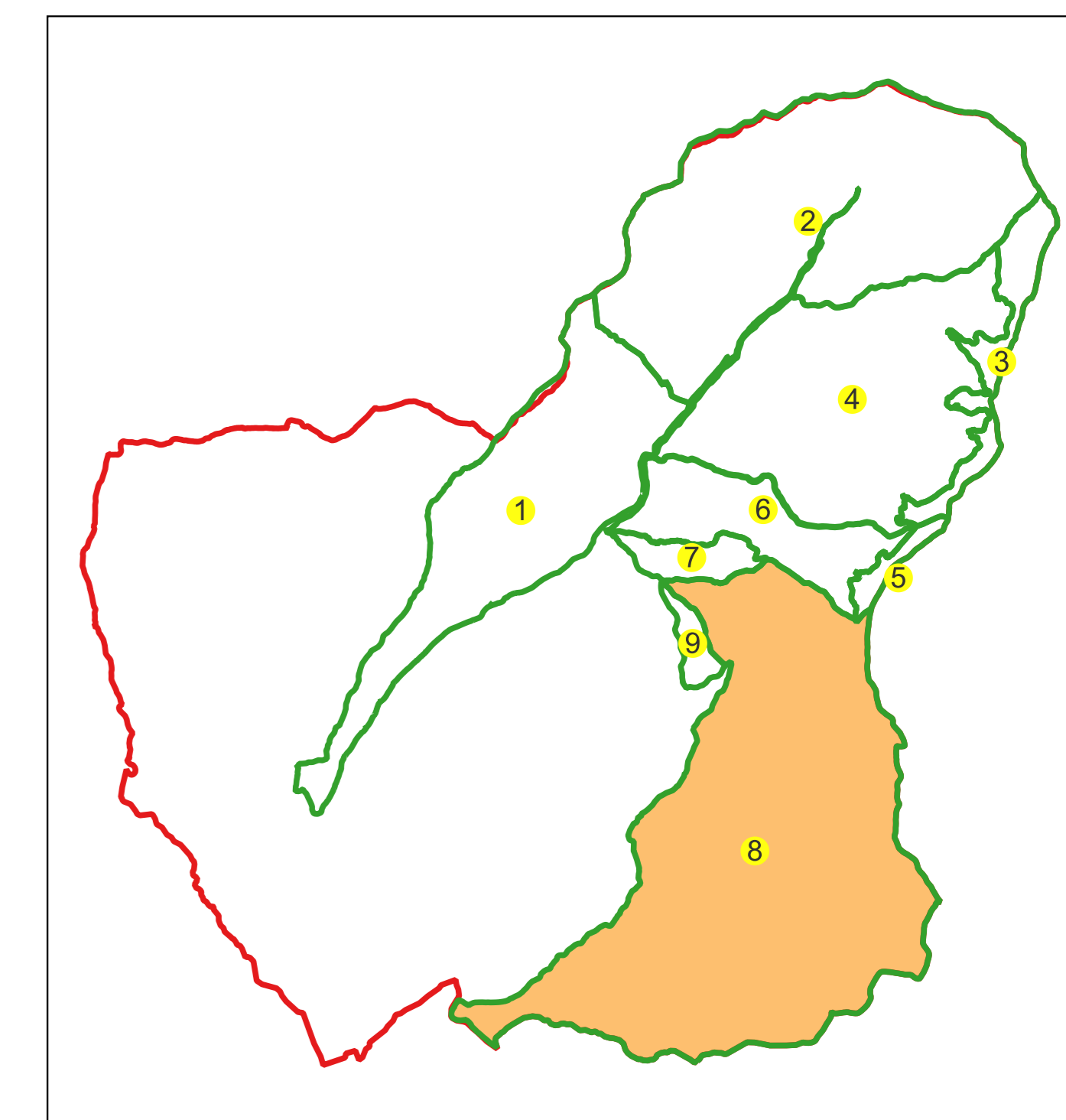
Sistem de proiecție: Stereografic 1970

Planșa nr. 17/50

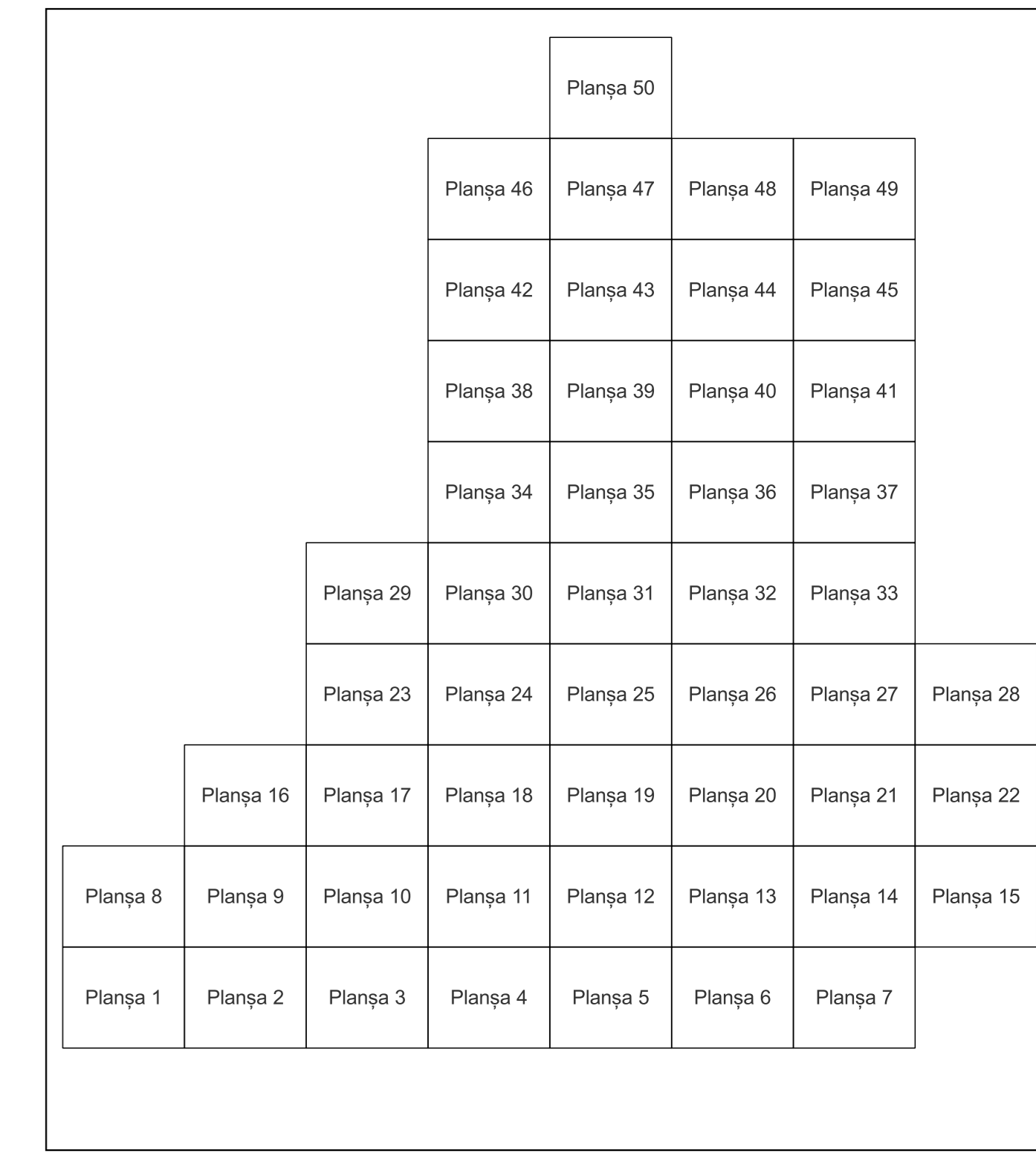
spre publicare



Schema dispunerii sectoarelor cadastrale



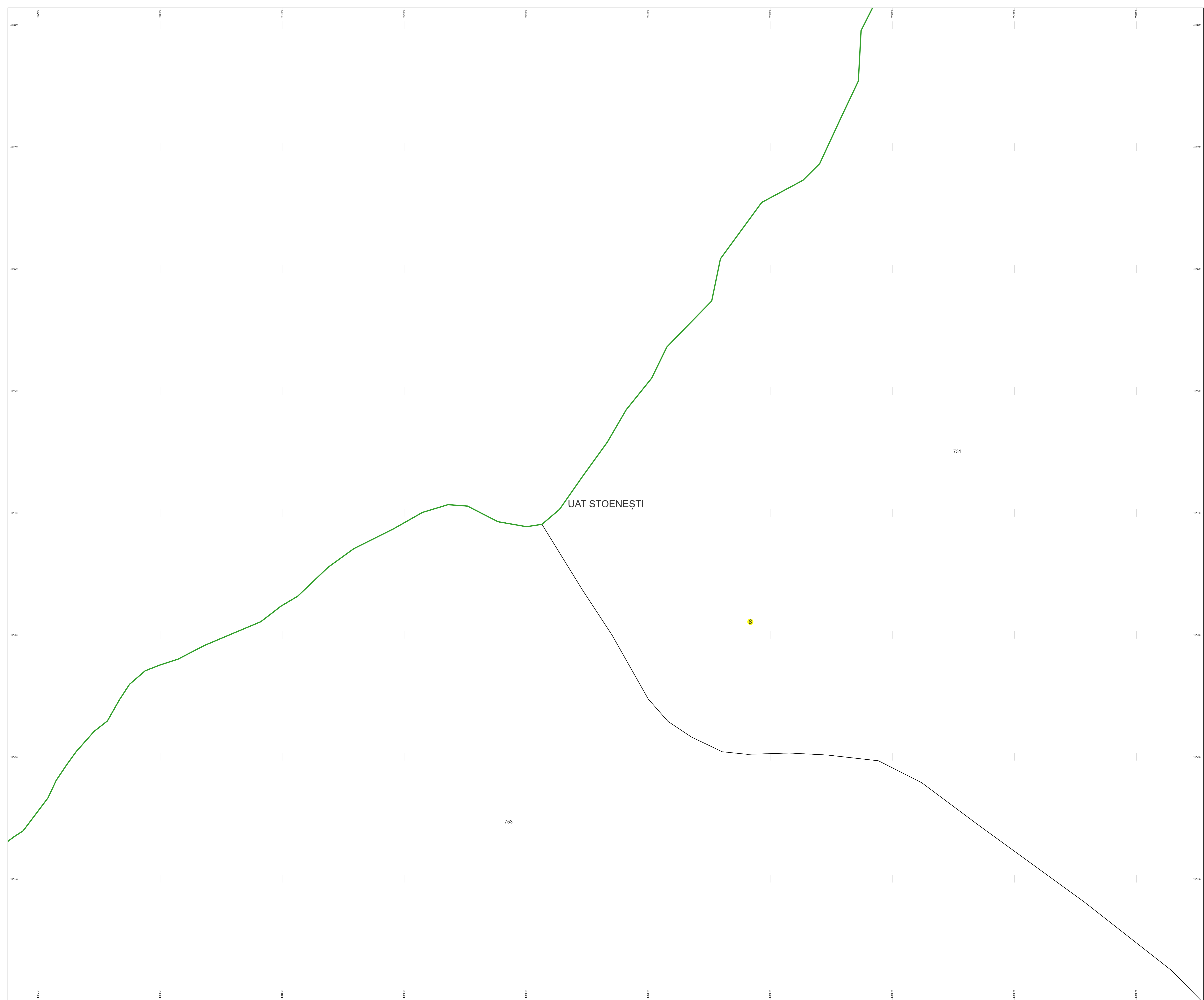
Schema dispunerii planșelor



Legenda	
	LIMITA UAT
	DENUMIRE UAT
	LIMITA CONSTRUCTII
	NUMAR CORP
	LIMITA IMOBILE
	ID IMOBIL
	LIMITA INTRAVILAN
	DENUMIRE INTRAVILAN
	LIMITA SECTOR CADASTRAL
	NUMAR SECTOR CADASTRAL

Semnat electronic de către Ing. Mihai-Alexandru Hruza conform înputemierii nr.154/16.07.2021

Data 19.09.2022



PLAN CADASTRAL AL INTRAVILANULUI

Comuna Stoenești, jud. Argeș, sat Stoenești

Sector cadastral nr. 8

Scara 1:1000

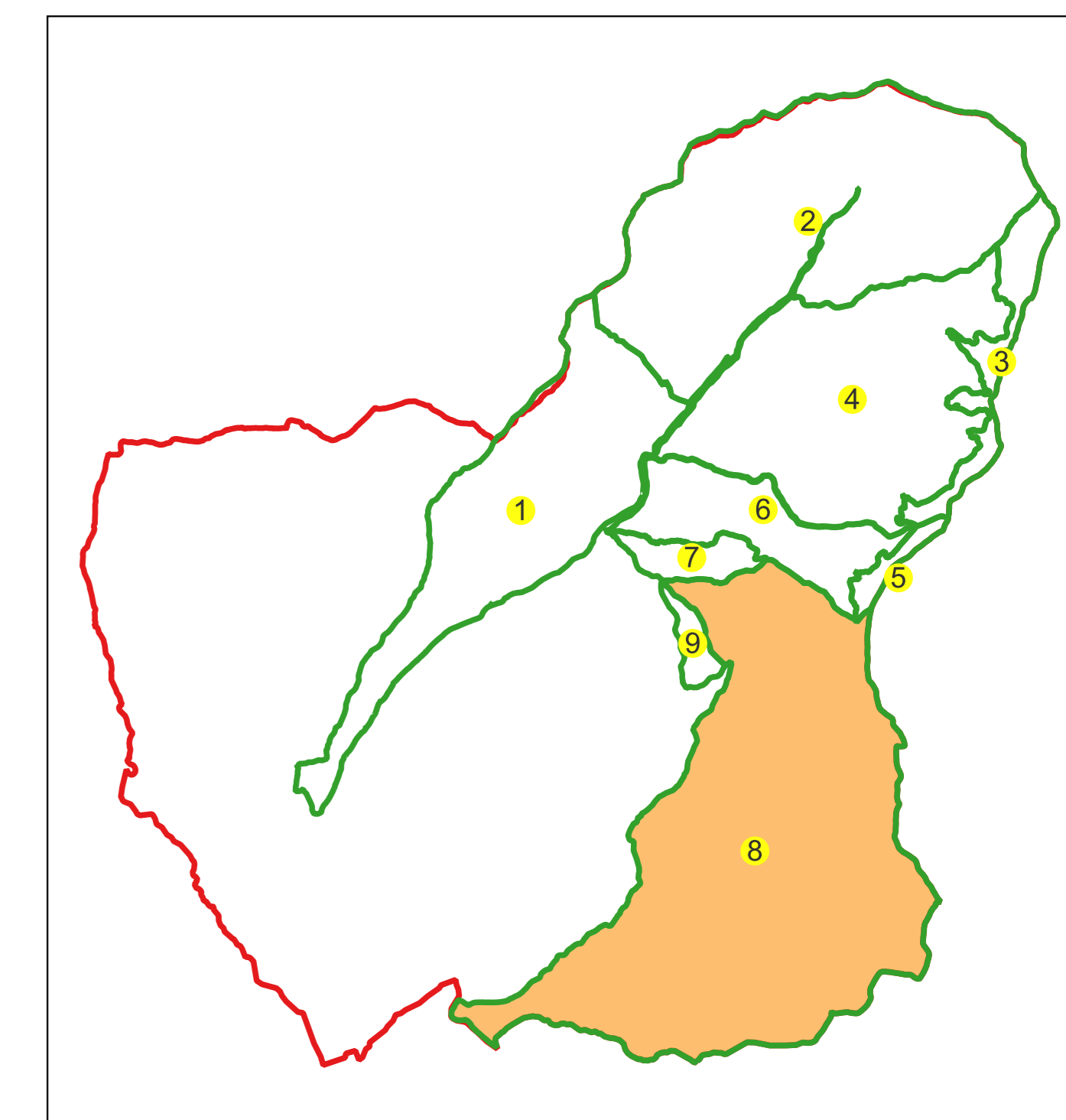
Sistem de proiecție: Stereografic 1970

Planșa nr. 18/50

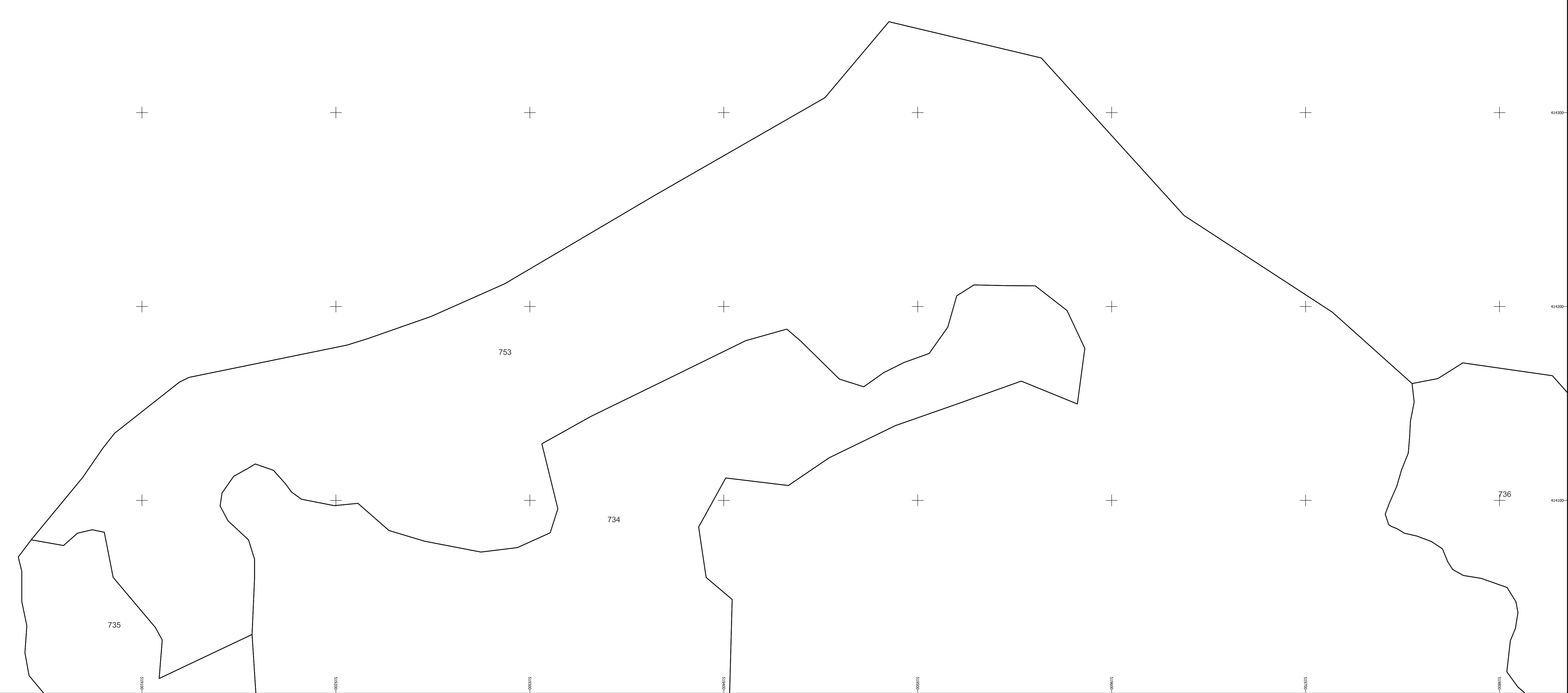
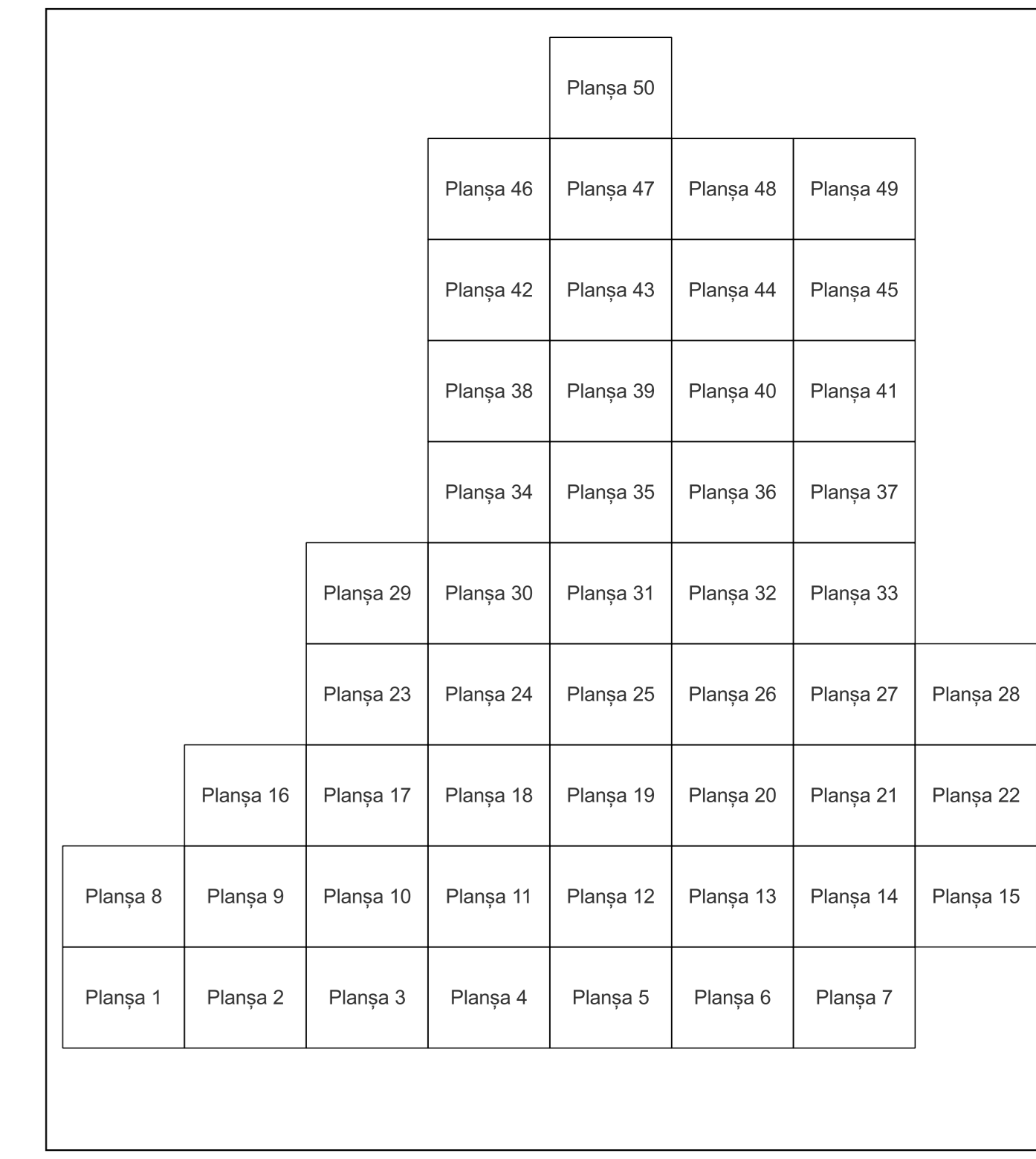
spre publicare



Schema dispunerii sectoarelor cadastrale



Schema dispunerii planșelor



Legenda	
	LIMITA UAT
	DENUMIRE UAT
	LIMITA CONSTRUCTII
	NUMAR CORP
	LIMITA IMOBILE
	ID IMOBIL
	LIMITA INTRAVILAN
	DENUMIRE INTRAVILAN
	LIMITA SECTOR CADASTRAL
	NUMAR SECTOR CADASTRAL

Semnat electronic de către Ing. Mihai-Alexandru Hruza conform înregistrării nr.154/16.07.2021

Data 19.09.2022

PLAN CADASTRAL AL INTRAVILANULUI

Comuna Stoenești, jud. Argeș, sat Stoenești

Sector cadastral nr. 8

Scara 1:1000

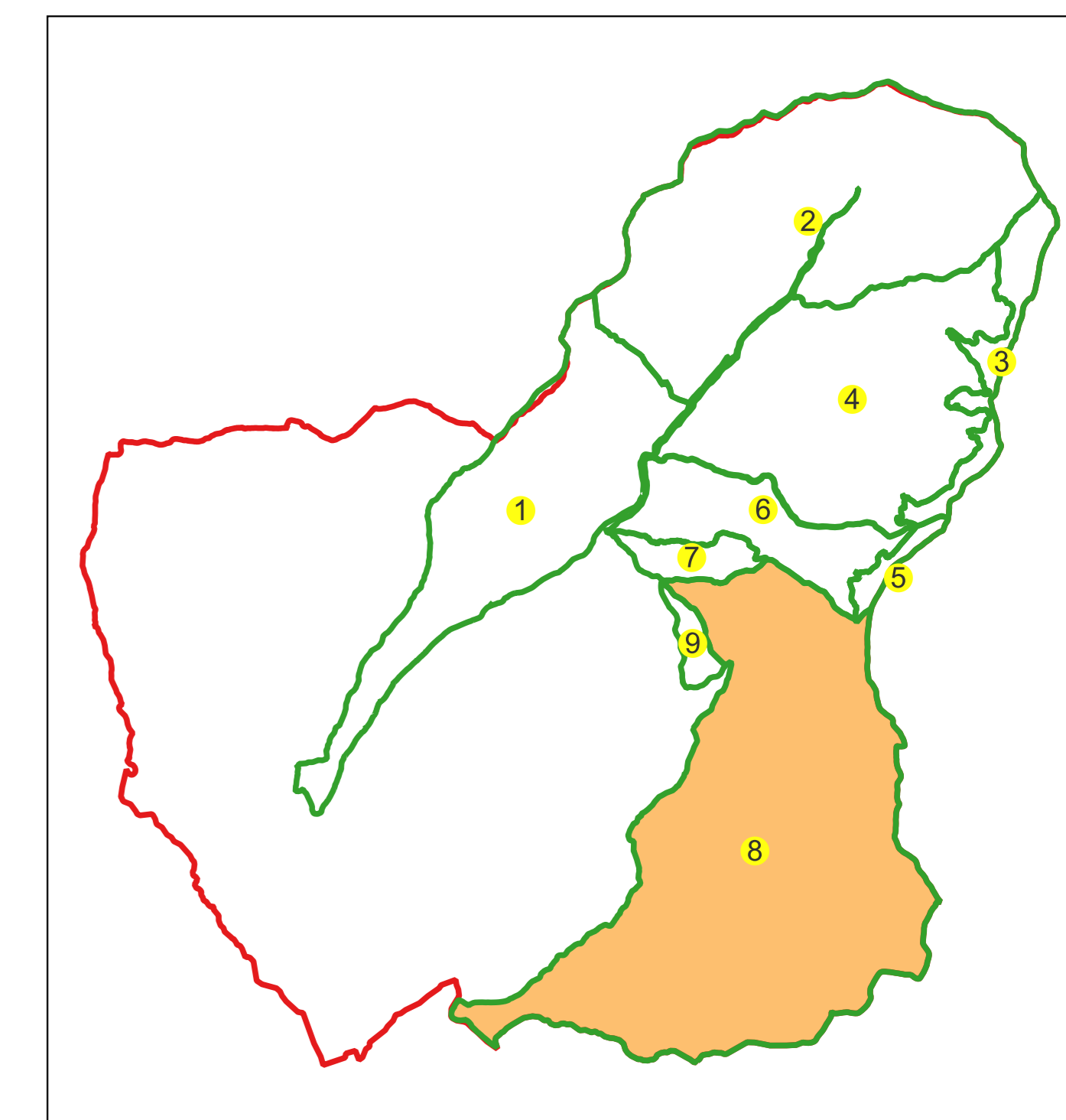
Sistem de proiecție: Stereografic 1970

Planșa nr. 19/50

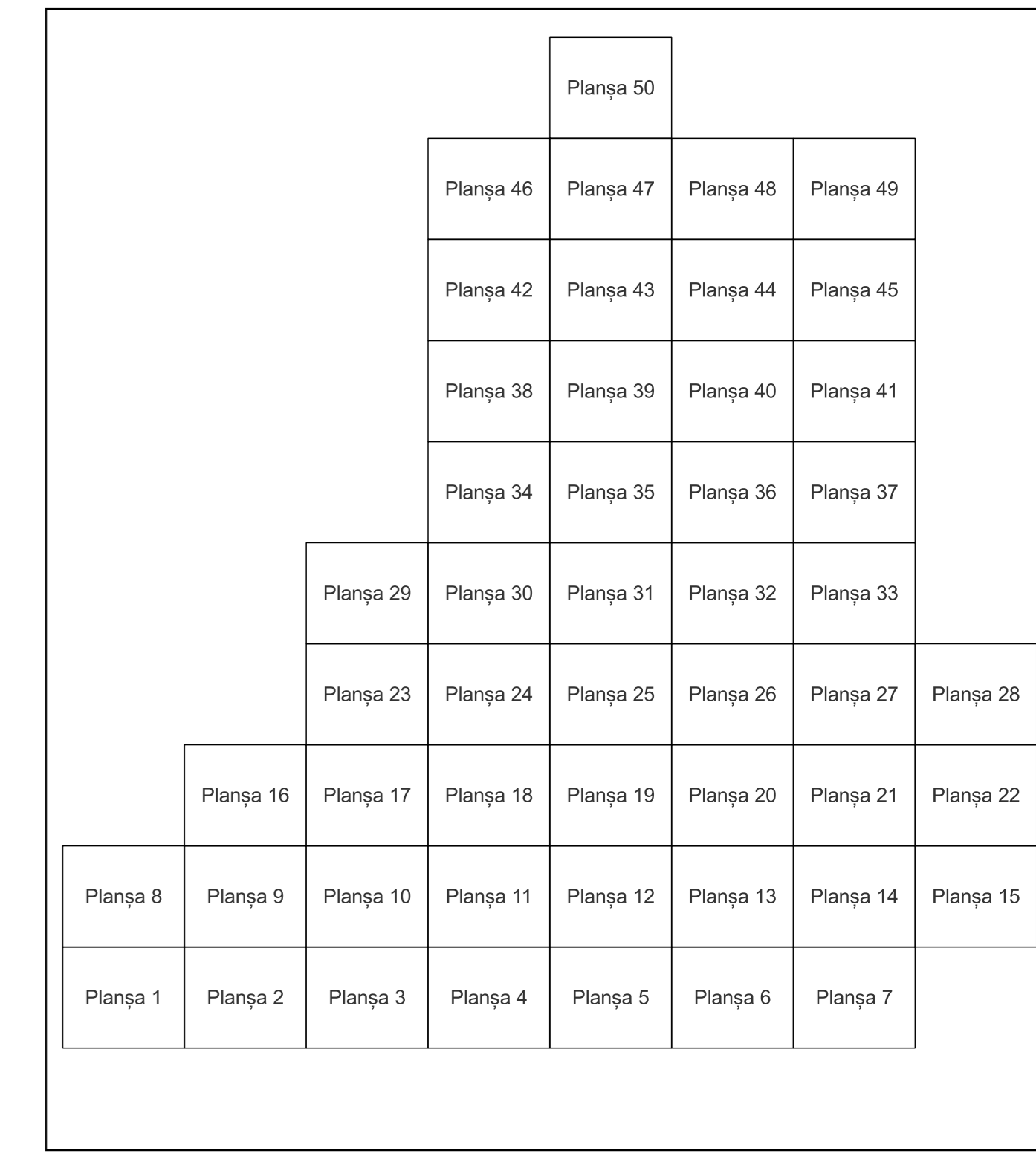
spre publicare



Schema dispunerii sectoarelor cadastrale



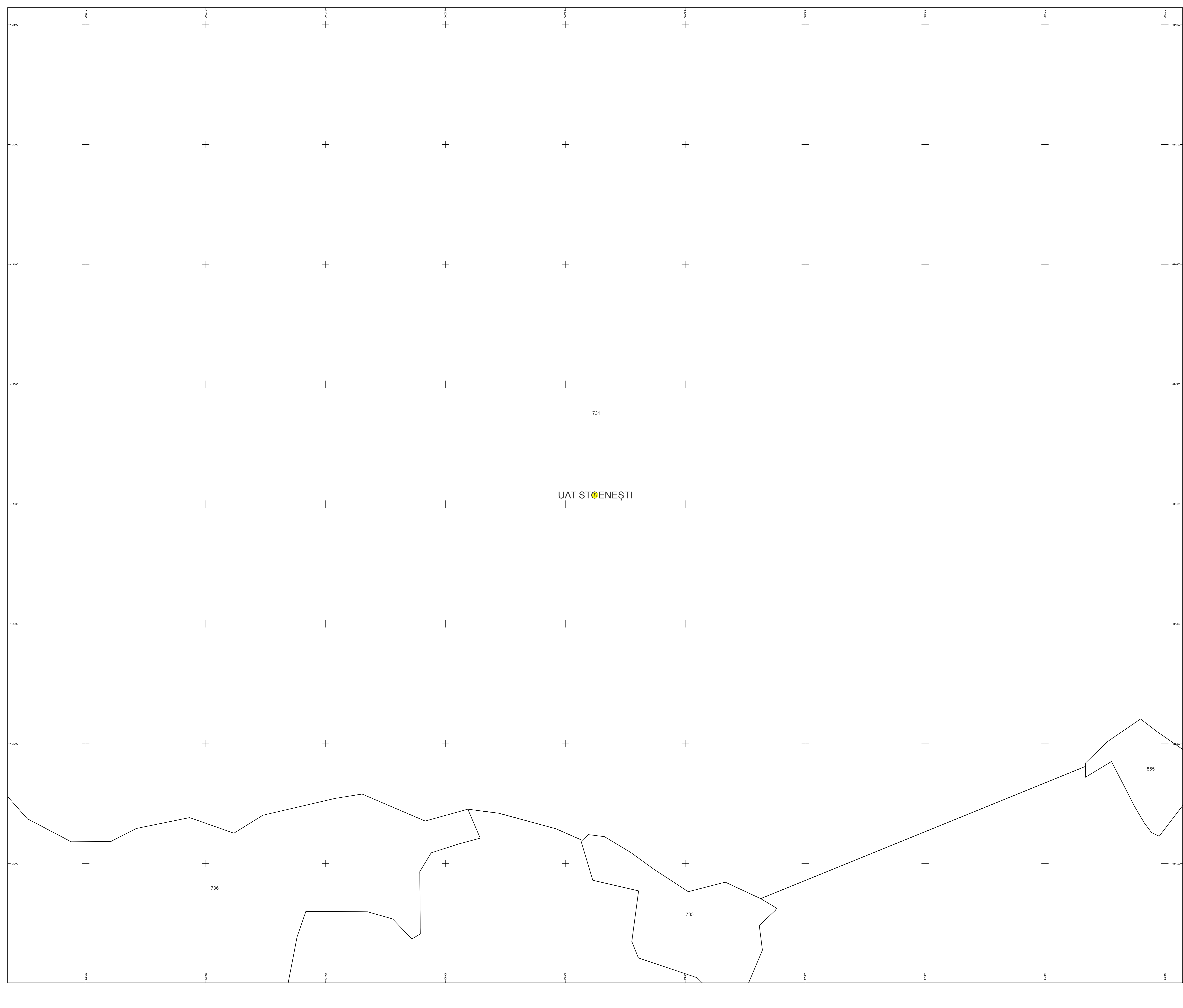
Schema dispunerii planșelor



Legenda	
	LIMITA UAT
	DENUMIRE UAT
	LIMITA CONSTRUCTII
	NUMAR CORP
	LIMITA IMOBILE
	ID IMOBIL
	LIMITA INTRAVILAN
	DENUMIRE INTRAVILAN
	LIMITA SECTOR CADASTRAL
	NUMAR SECTOR CADASTRAL

Semnat electronic de către Ing. Mihai-Alexandru Hruza conform înputemnicirii nr.154/16.07.2021

Data 19.09.2022



PLAN CADASTRAL AL INTRAVILANULUI

Comuna Stoenești, jud. Argeș, sat Stoenești

Sector cadastral nr. 8

Scara 1:1000

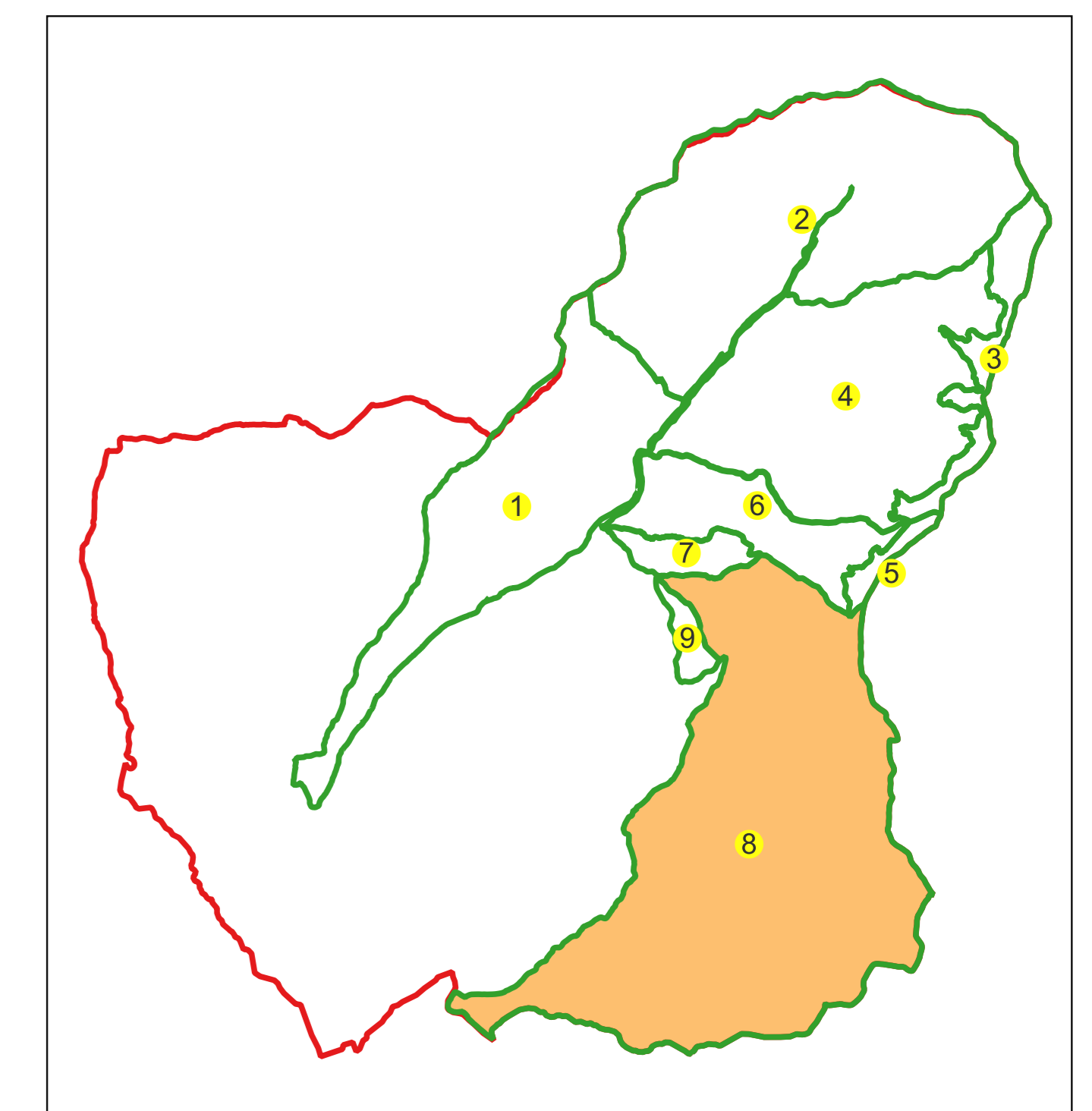
Sistem de proiecție: Stereografic 1970

Planșa nr. 20/50

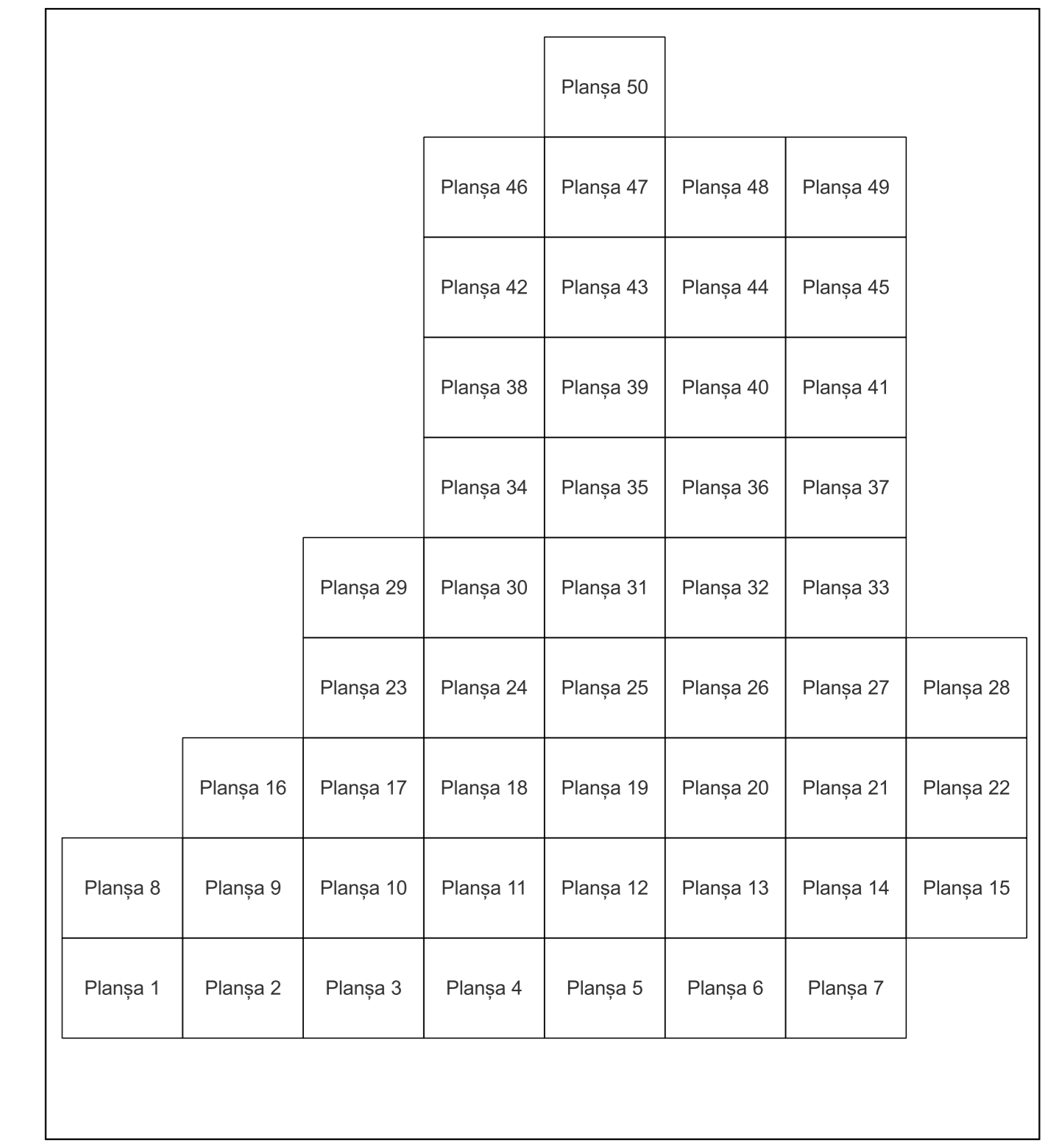
spre publicare



Schema dispunerii sectoarelor cadastrale




Schema dispunerii planșelor



Legenda	
	LIMITA UAT
	DENUMIRE UAT
	LIMITA CONSTRUCTIILOR
	NUMAR CORP
	LIMITA IMOBILE
	ID IMOBIL
	LIMITA INTRAVILAN
	DENUMIRE INTRAVILAN
	LIMITA SECTOR CADASTRAL
	NUMAR SECTOR CADASTRAL

Semnat electronic de către Ing. Mihai-Alexandru Hruza conform înputemnicirii nr.154/16.07.2021

Data 19.09.2022



PLAN CADASTRAL AL INTRAVILANULUI

Comuna Stoenesti, jud. Arges, sat Stoenesti

Sector cadastral nr. 8

Scara 1:1000

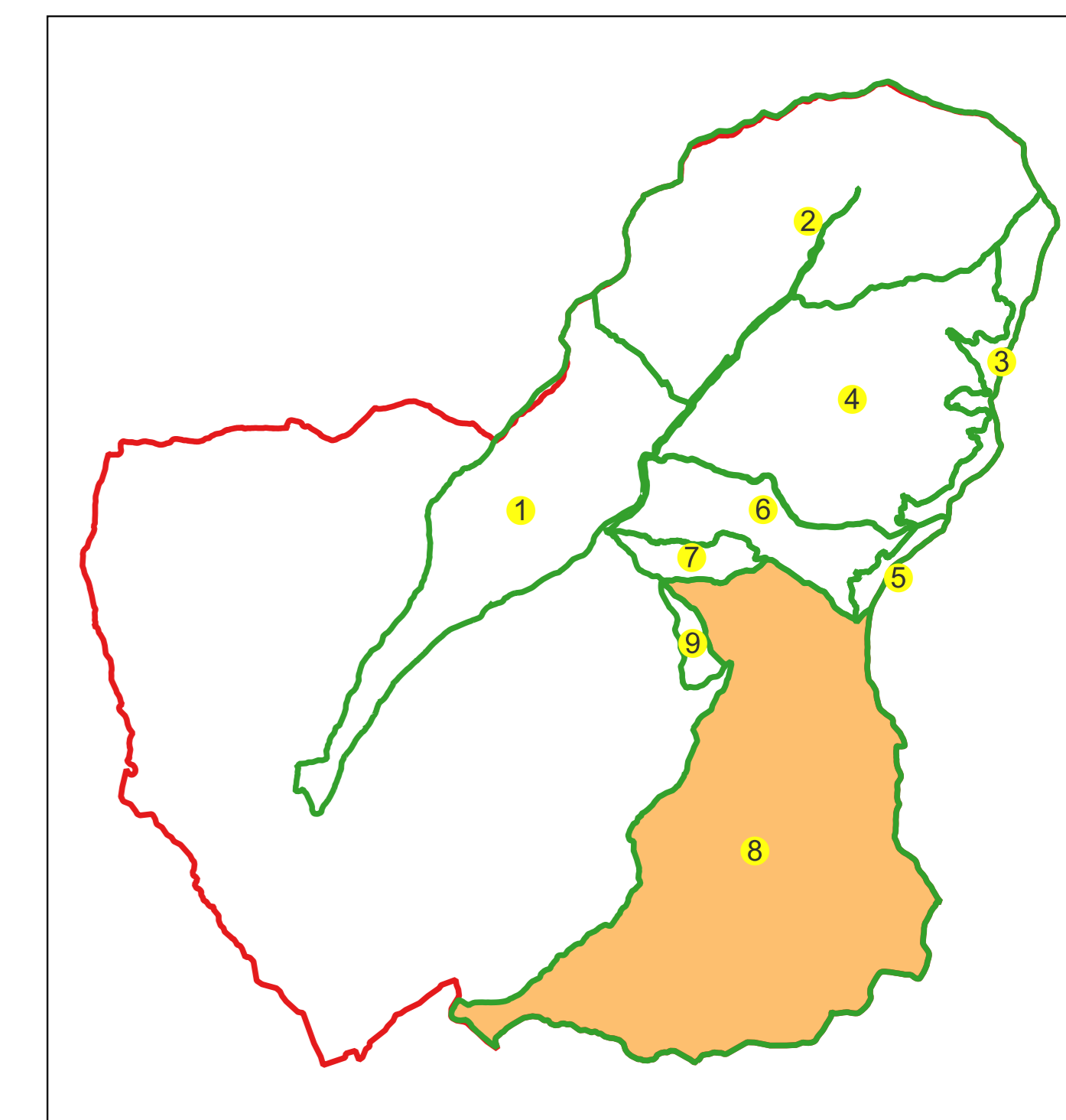
Sistem de proiectie: Stereografic 1970

Planşa nr. 21/50

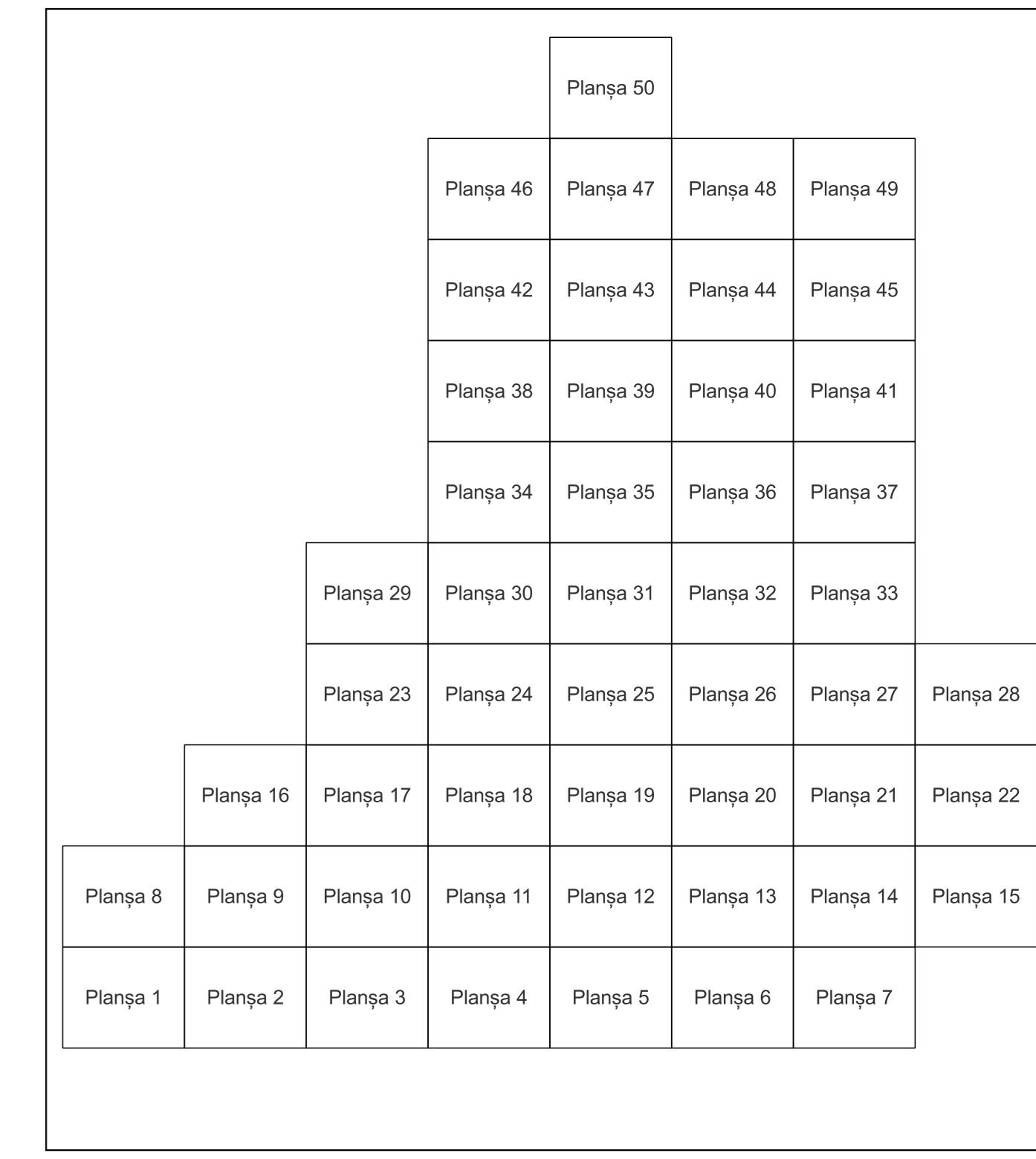
spre publicare



Schema dispunerii sectoarelor cadastrale



Schema dispunerii planşelor



Legenda	
	LIMITA UAT
	DENUMIRE UAT
	LIMITA CONSTRUCTII
	NUMAR CORP
	LIMITA IMOBILE
	ID IMOBIL
	LIMITA INTRAVILAN
	DENUMIRE INTRAVILAN
	LIMITA SECTOR CADASTRAL
	NUMAR SECTOR CADASTRAL

Semnat electronic de către Ing. Mihai-Alexandru Hruza conform
împuternicirii nr.154/16.07.2021

Data 19.09.2022

PLAN CADASTRAL AL INTRAVILANULUI

Comuna Stoenești, jud. Argeș, sat Stoenești

Sector cadastral nr. 8

Scara 1:1000

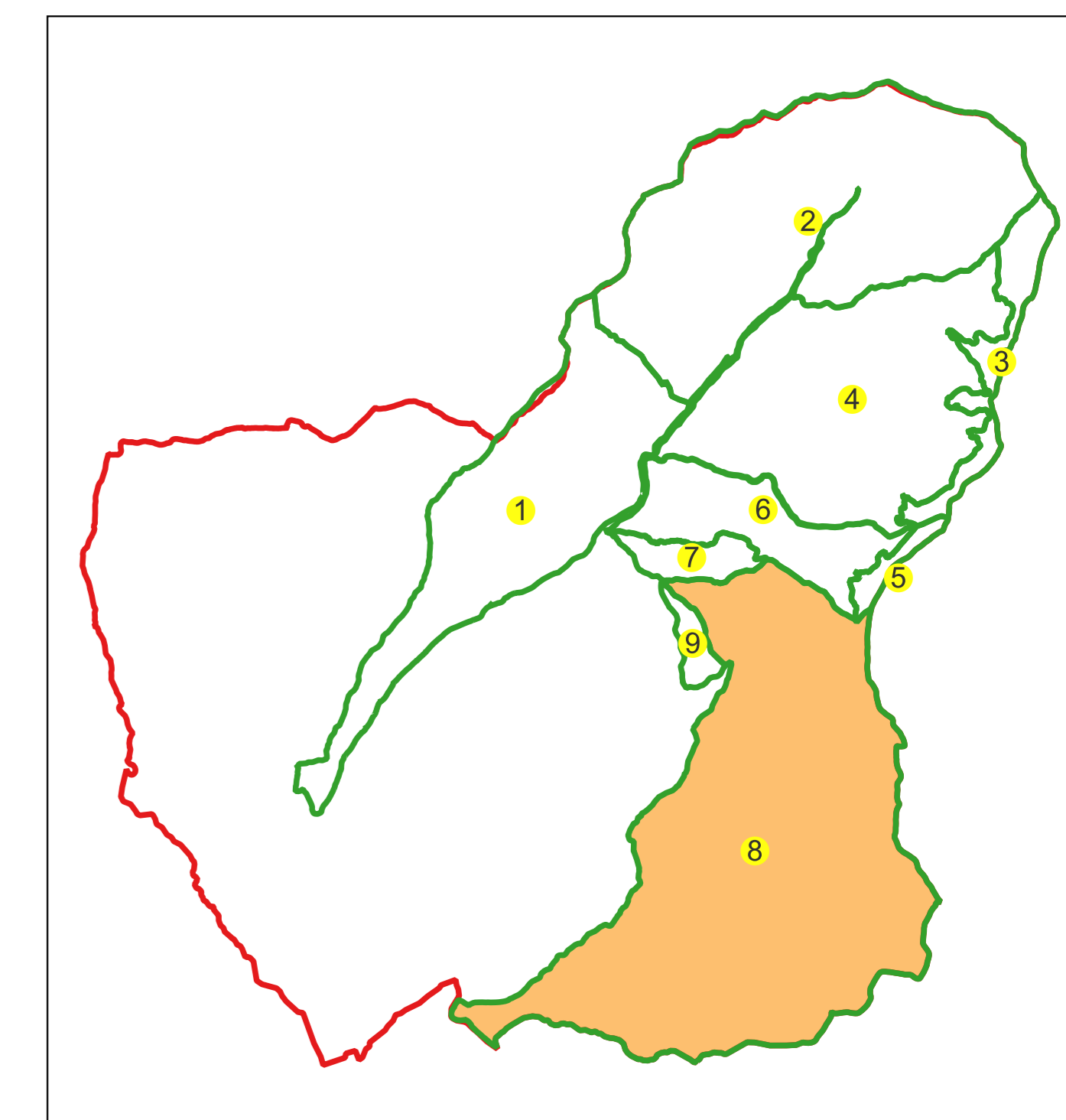
Sistem de proiecție: Stereografic 1970

Planșa nr. 22/50

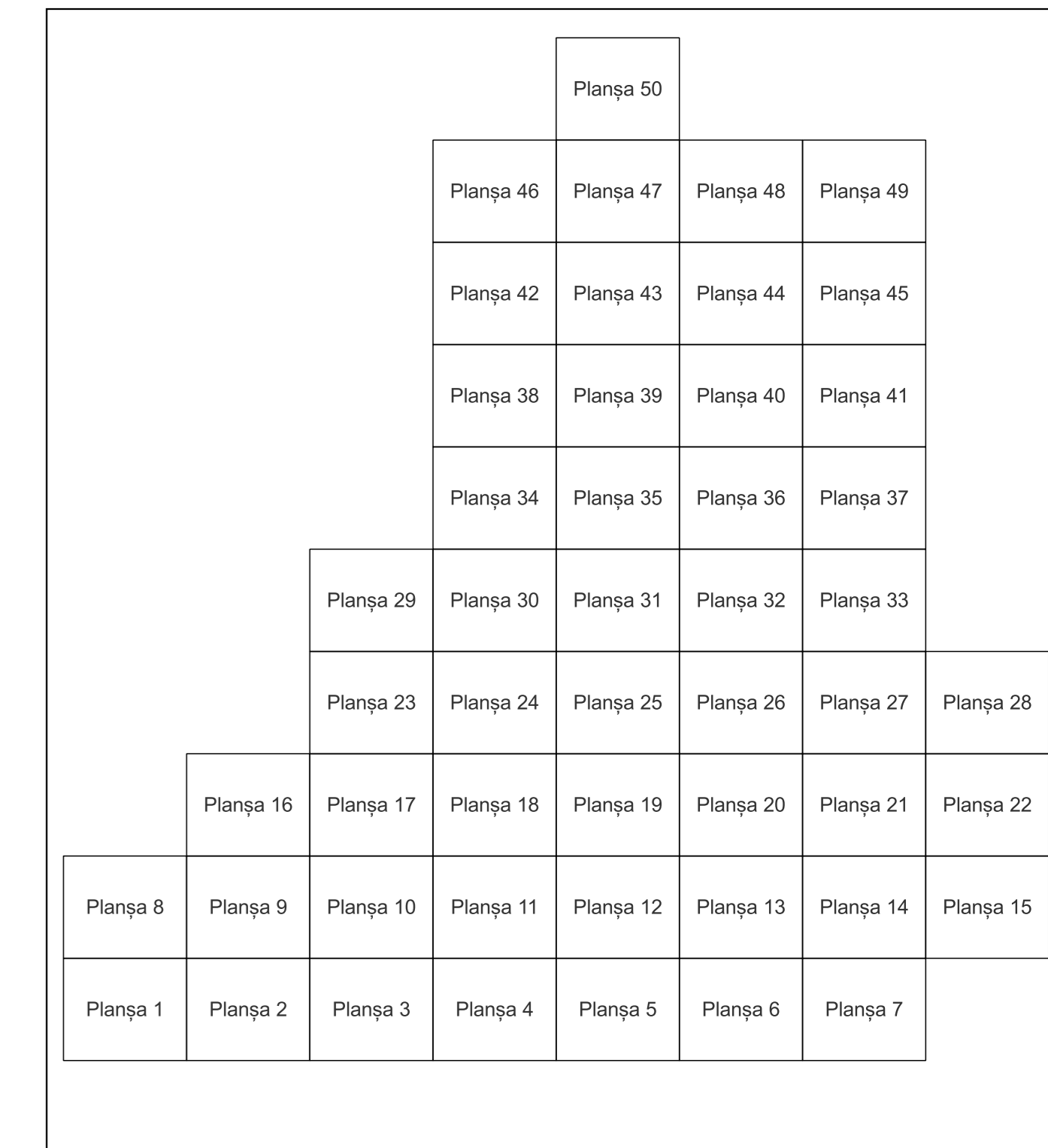
spre publicare



Schema dispunerii sectoarelor cadastrale



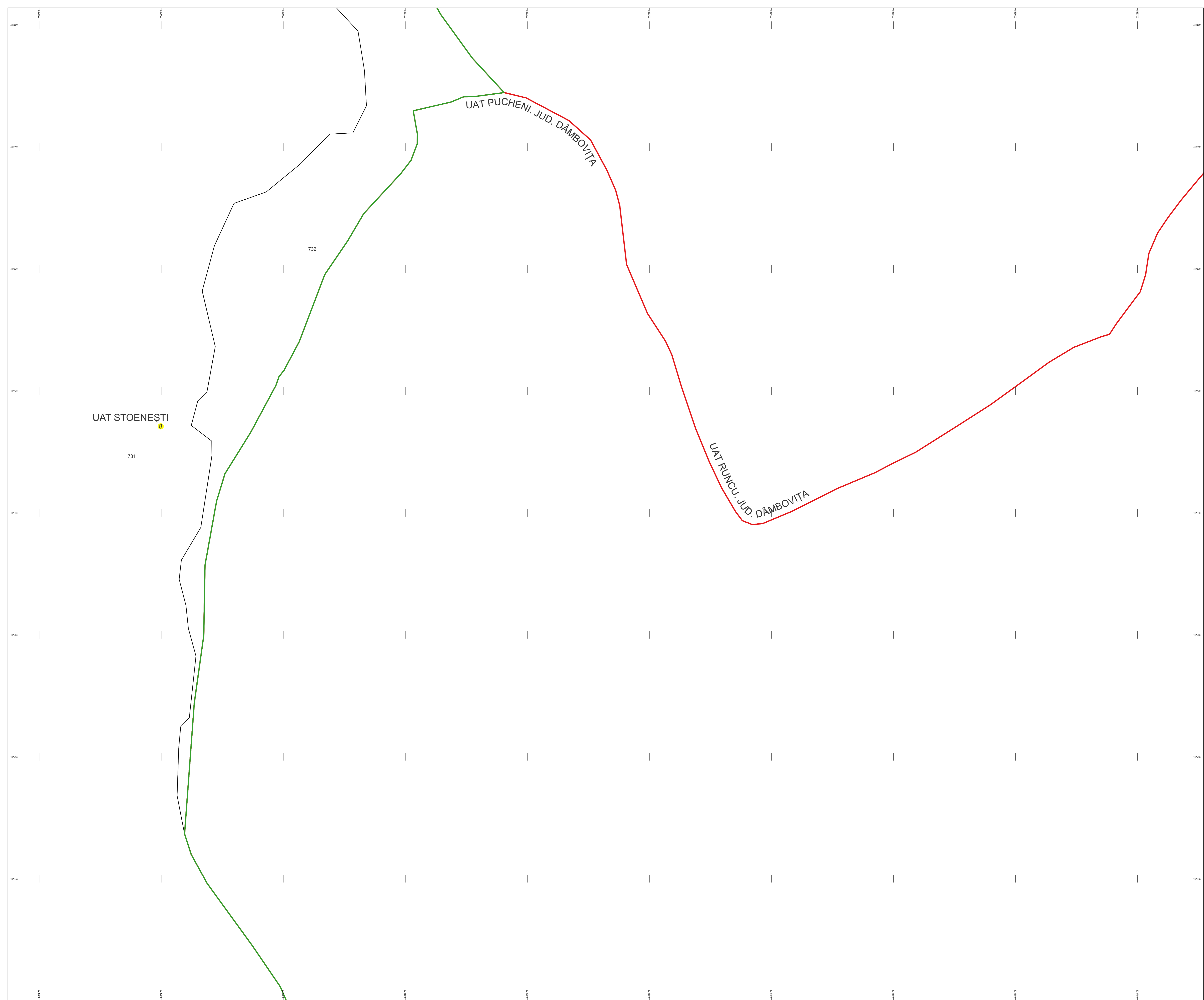
Schema dispunerii planșelor



Legenda	
	LIMITA UAT
	DENUMIRE UAT
	LIMITA CONSTRUCTII
	NUMAR CORP
	LIMITA IMOBILE
	ID IMOBIL
	LIMITA INTRAVILAN
	DENUMIRE INTRAVILAN
	LIMITA SECTOR CADASTRAL
	NUMAR SECTOR CADASTRAL

Semnat electronic de către Ing. Mihai-Alexandru Hruza conform înputemnicirii nr.154/16.07.2021

Data 19.09.2022



PLAN CADASTRAL AL INTRAVILANULUI

Comuna Stoenești, jud. Argeș, sat Stoenești

Sector cadastral nr. 8

Scara 1:1000

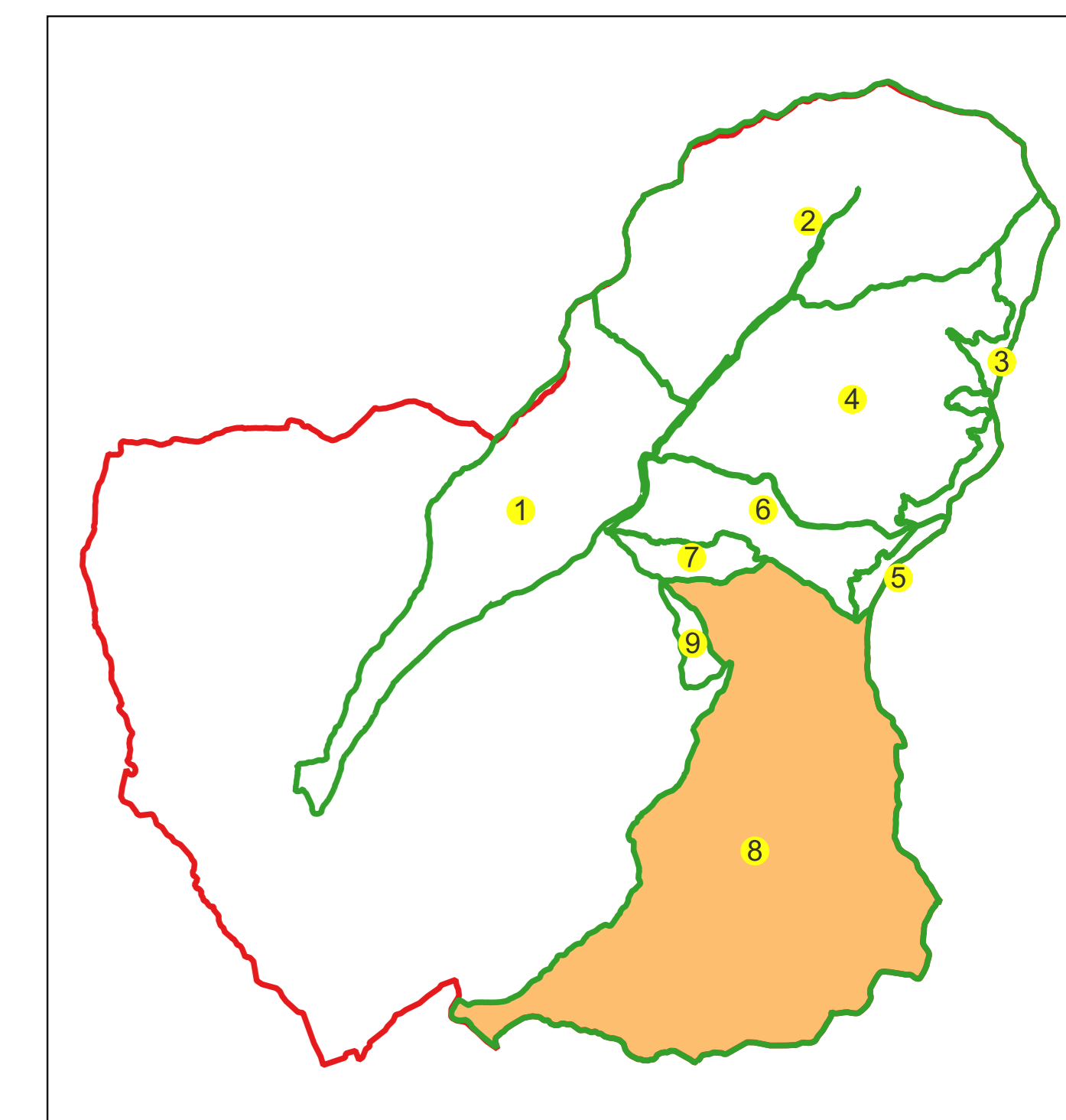
Sistem de proiecție: Stereografic 1970

Planșa nr. 23/50

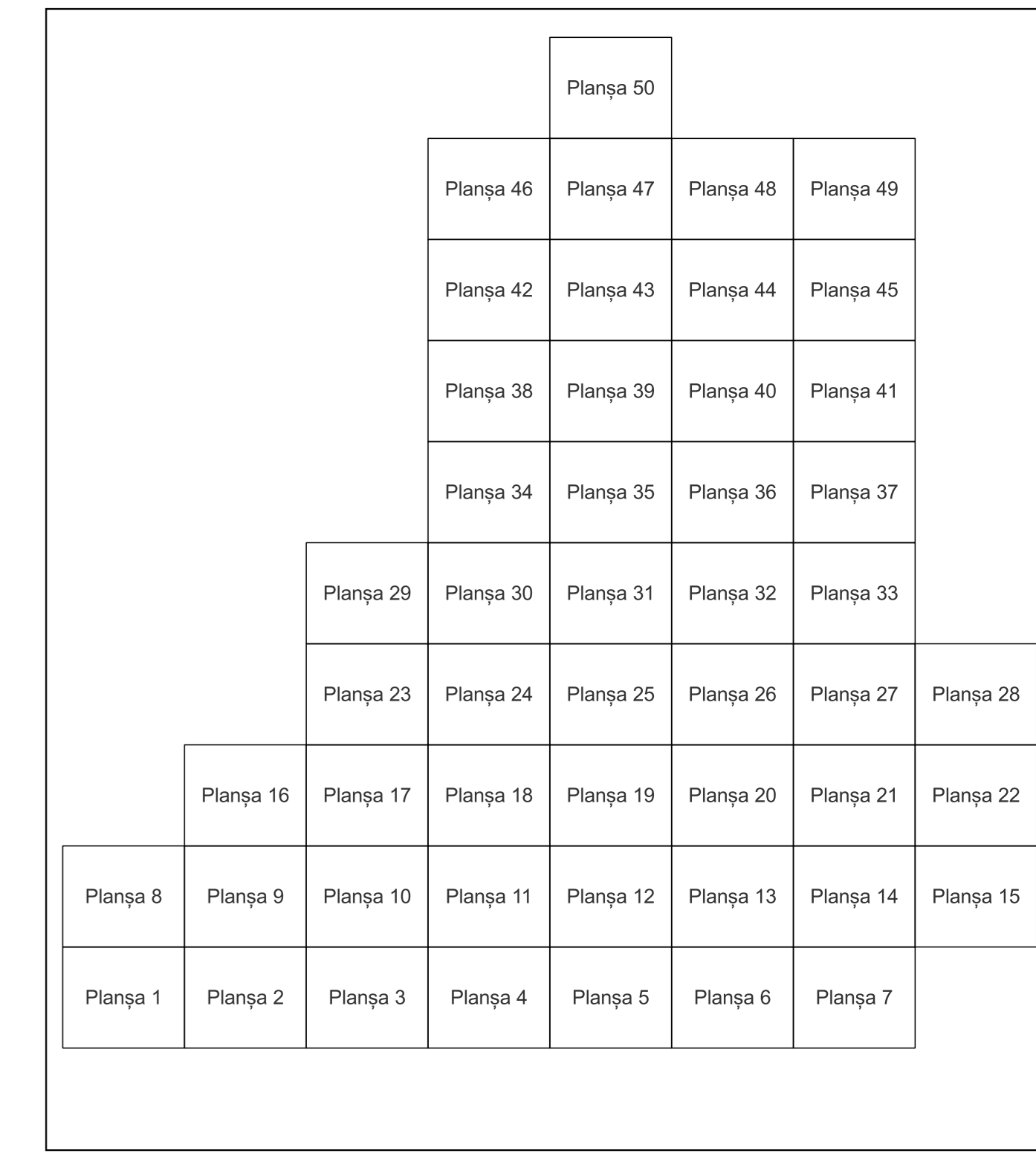
spre publicare



Schema dispunerii sectoarelor cadastrale



Schema dispunerii planșelor



UAT STOENEȘTI

731
8

Legenda	
	LIMITA UAT
	DENUMIRE UAT
	LIMITA CONSTRUCTII
	NUMAR CORP
	LIMITA IMOBILE
	ID IMOBIL
	LIMITA INTRAVILAN
	DENUMIRE INTRAVILAN
	LIMITA SECTOR CADASTRAL
	NUMAR SECTOR CADASTRAL

Semnat electronic de către Ing. Mihai-Alexandru Hruza conform
împuternicirii nr.154/16.07.2021

Data 19.09.2022

PLAN CADASTRAL AL INTRAVILANULUI

Comuna Stoenești, jud. Argeș, sat Stoenești

Sector cadastral nr. 8

Scara 1:1000

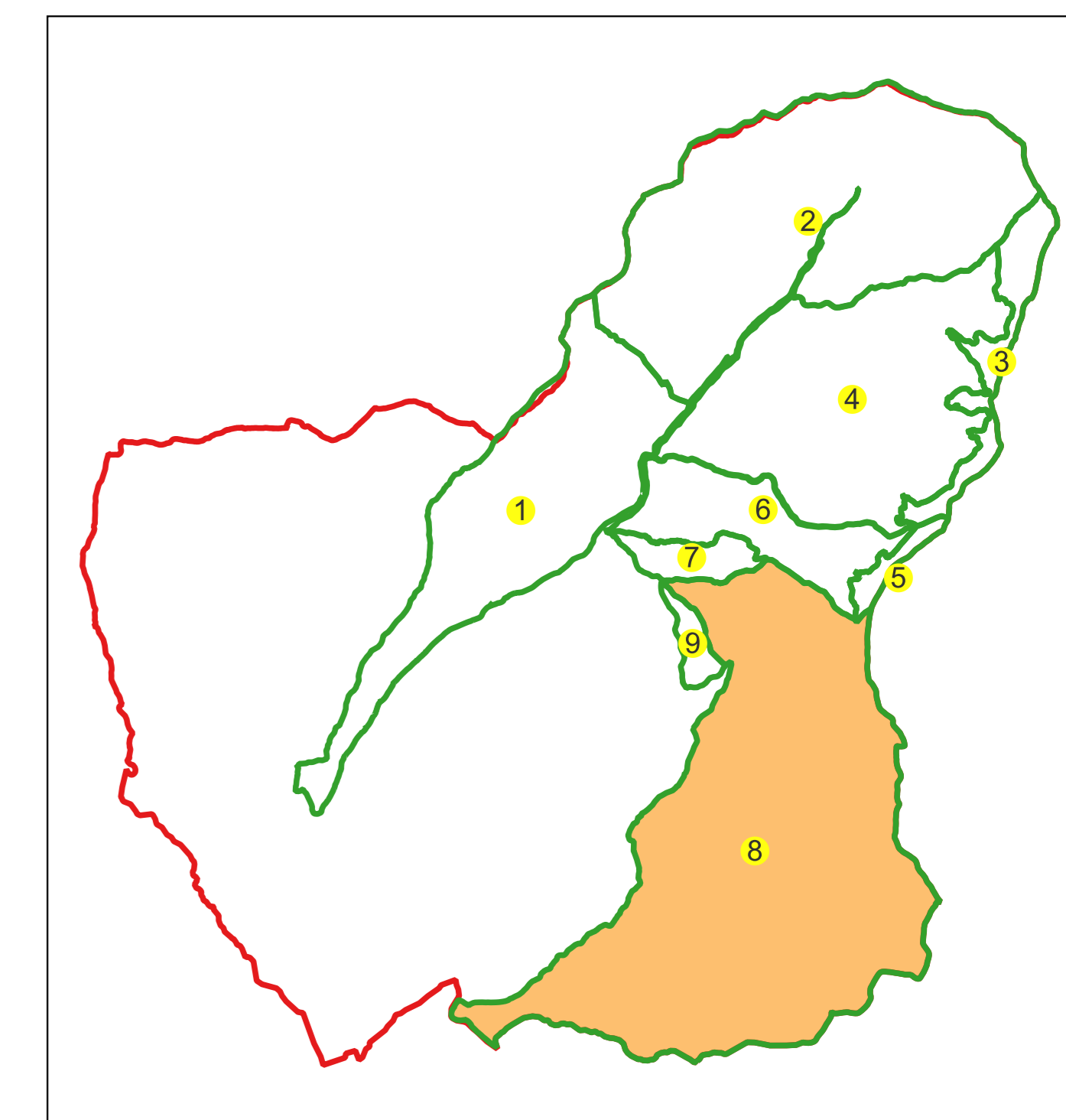
Sistem de proiecție: Stereografic 1970

Planșa nr. 24/50

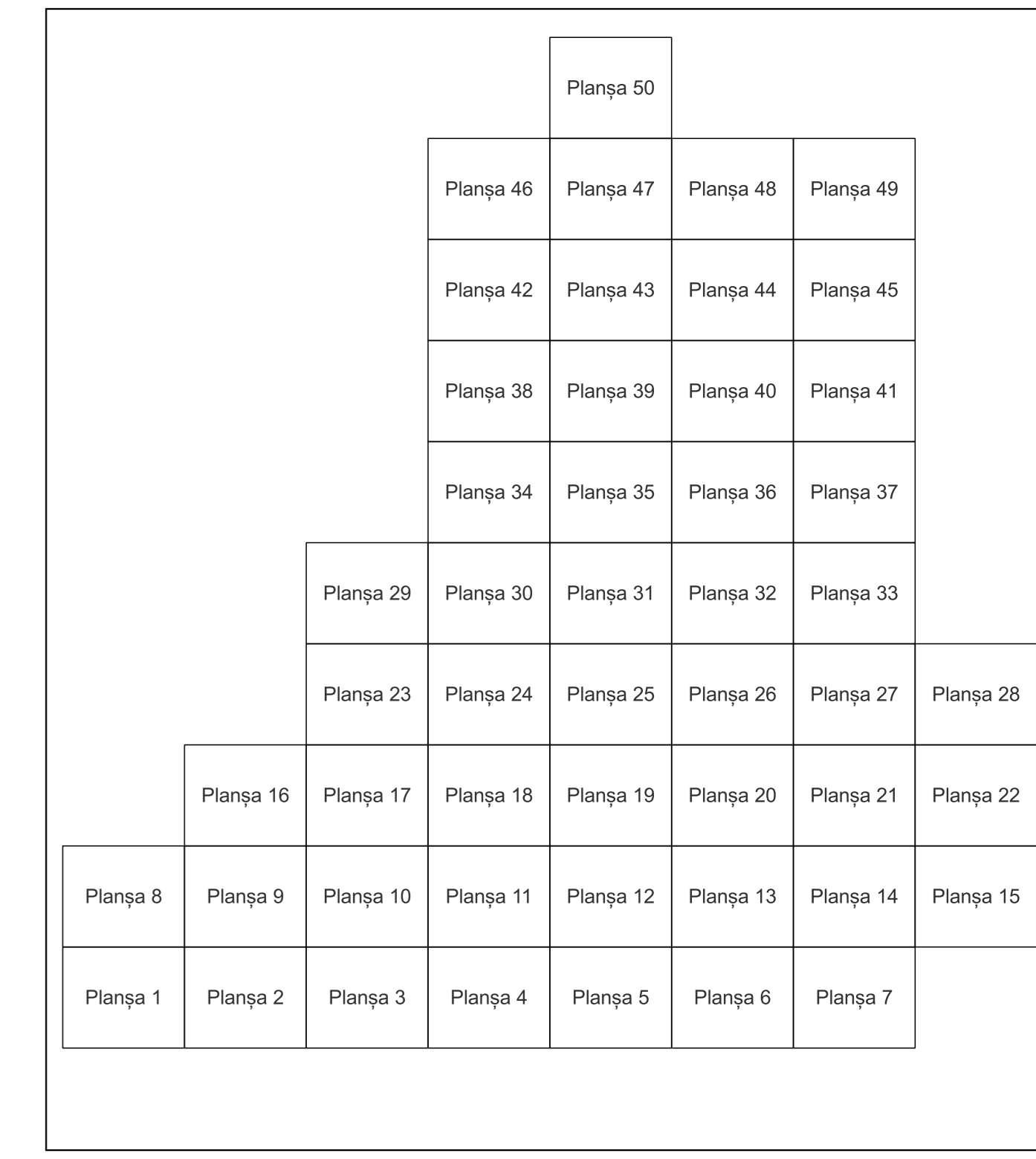
spre publicare



Schema dispunerii sectoarelor cadastrale



Schema dispunerii planșelor



Legenda	
	LIMITA UAT
	DENUMIRE UAT
	LIMITA CONSTRUCTII
	NUMAR CORP
	LIMITA IMOBILE
	ID IMOBIL
	LIMITA INTRAVILAN
	DENUMIRE INTRAVILAN
	LIMITA SECTOR CADASTRAL
	NUMAR SECTOR CADASTRAL

Semnat electronic de către Ing. Mihai-Alexandru Hruza conform înputemnicirii nr.154/16.07.2021

Data 19.09.2022

731
8

PLAN CADASTRAL AL INTRAVILANULUI

Comuna Stoenești, jud. Argeș, sat Stoenești

Sector cadastral nr. 8

Scara 1:1000

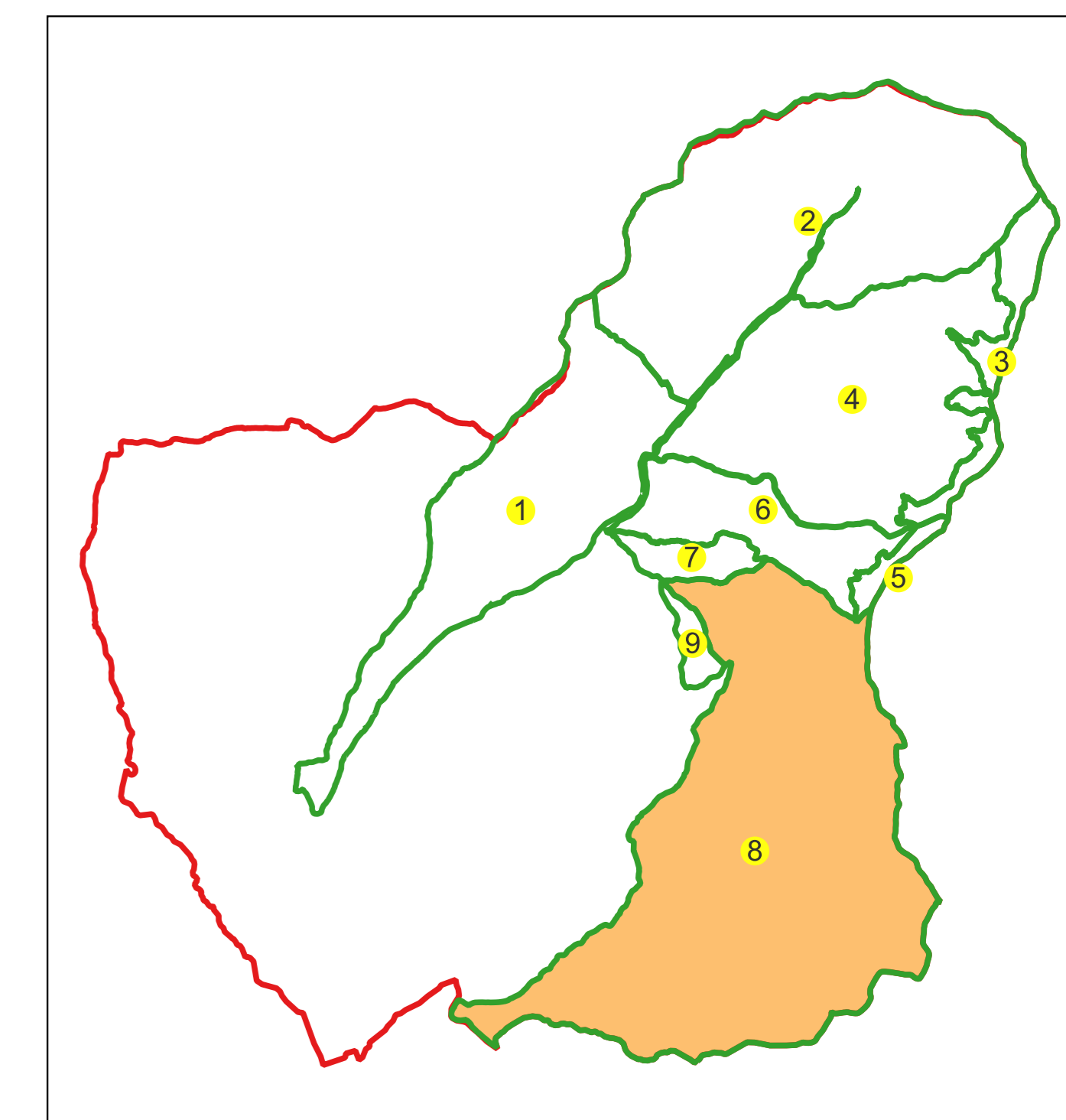
Sistem de proiecție: Stereografic 1970

Planșa nr. 25/50

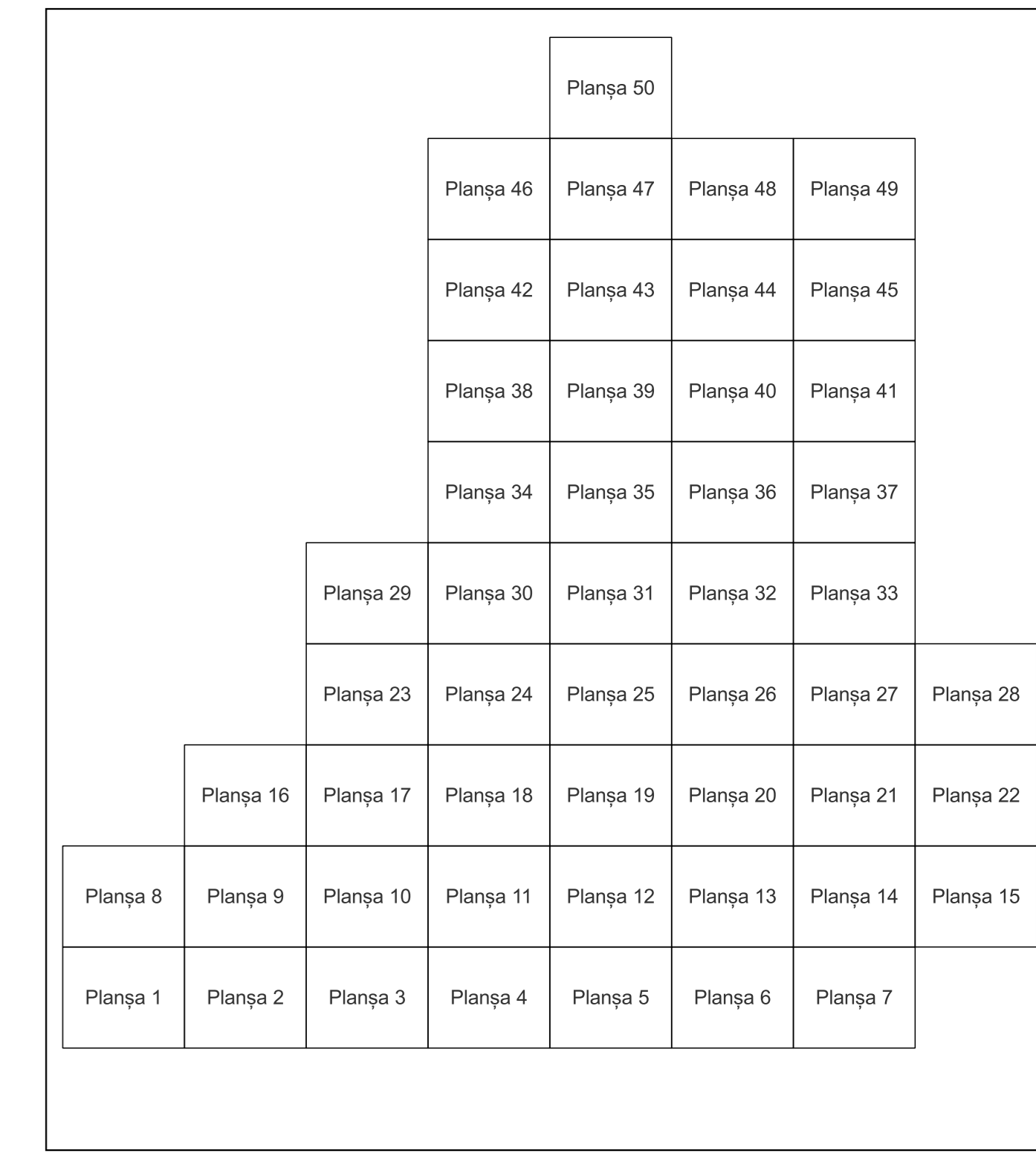
spre publicare



Schema dispunerii sectoarelor cadastrale



Schema dispunerii planșelor



Legenda

	LIMITA UAT
	DENUMIRE UAT
	LIMITA CONSTRUCTII
	NUMAR CORP
	LIMITA IMOBILE
	ID IMOBIL
	LIMITA INTRAVILAN
	DENUMIRE INTRAVILAN
	LIMITA SECTOR CADASTRAL
	NUMAR SECTOR CADASTRAL

Semnat electronic de către Ing. Mihai-Alexandru Hruza conform înputemnicirii nr.154/16.07.2021

Data 19.09.2022

PLAN CADASTRAL AL INTRAVILANULUI

Comuna Stoenești, jud. Argeș, sat Stoenești

Sector cadastral nr. 8

Scara 1:1000

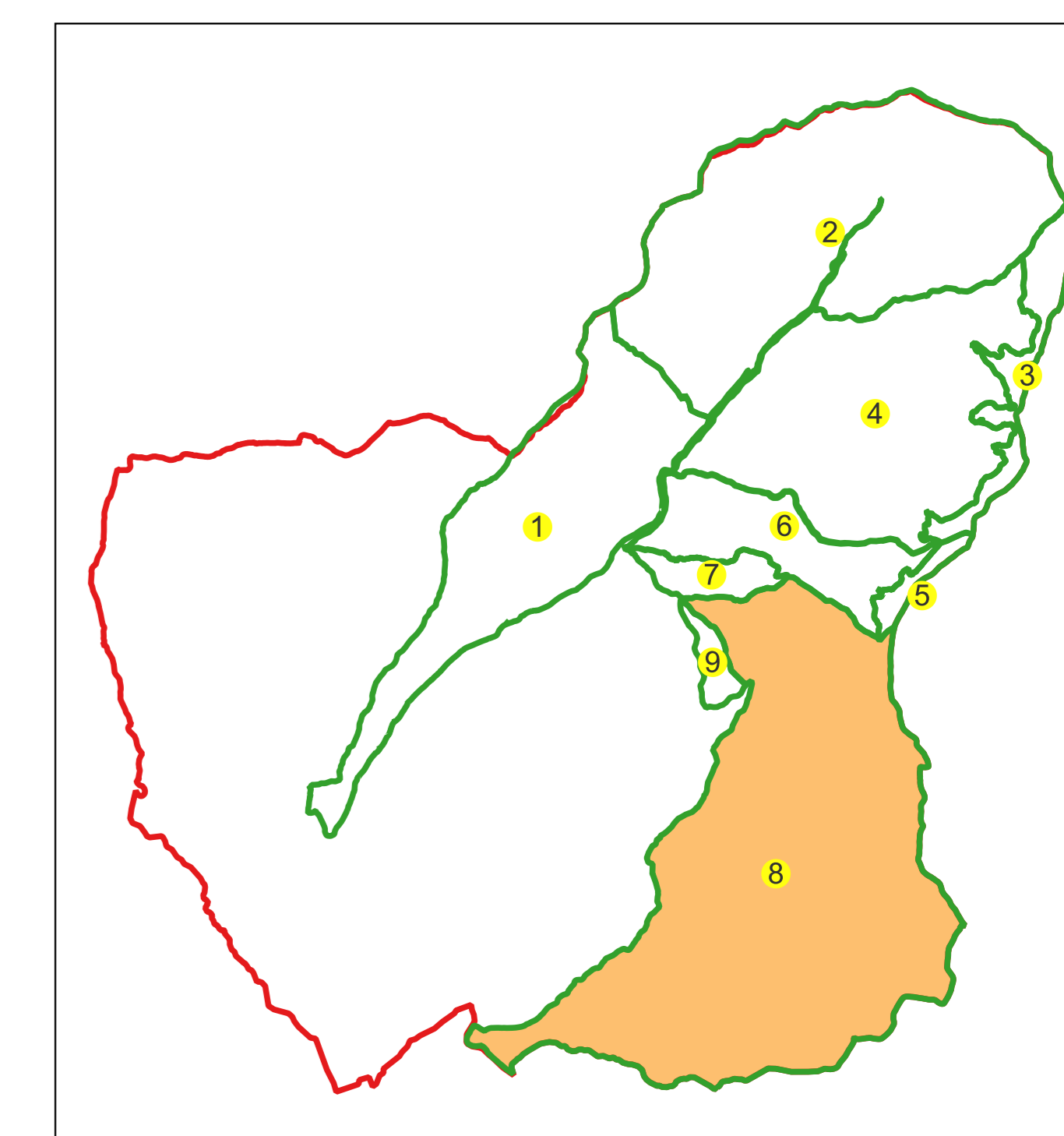
Sistem de proiecție: Stereografic 1970

Planșa nr. 26/50

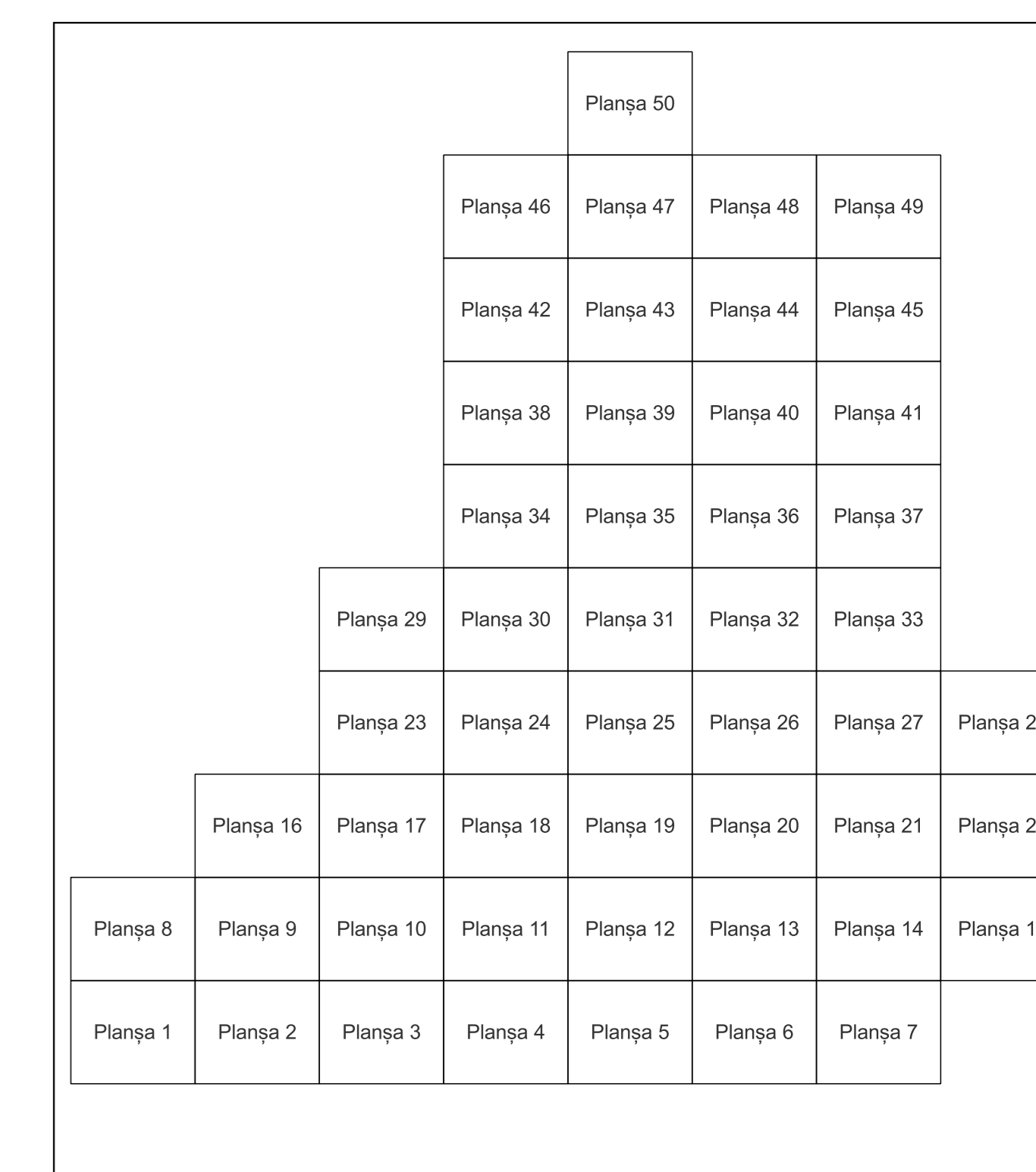
spre publicare



Schema dispunerii sectoarelor cadastrale




Schema dispunerii planșelor



Legenda	
	LIMITA UAT
	DENUMIRE UAT
	LIMITA CONSTRUCTIILOR
	NUMAR CORP
	LIMITA IMOBILE
	ID IMOBIL
	LIMITA INTRAVILAN
	DENUMIRE INTRAVILAN
	LIMITA SECTOR CADASTRAL
	NUMAR SECTOR CADASTRAL

Semnat electronic de către Ing. Mihai-Alexandru Hruza conform
împuternicirii nr.154/16.07.2021

Data 19.09.2022



PLAN CADASTRAL AL INTRAVILANULUI

Comuna Stoenești, jud. Argeș, sat Stoenești

Sector cadastral nr. 8

Scara 1:1000

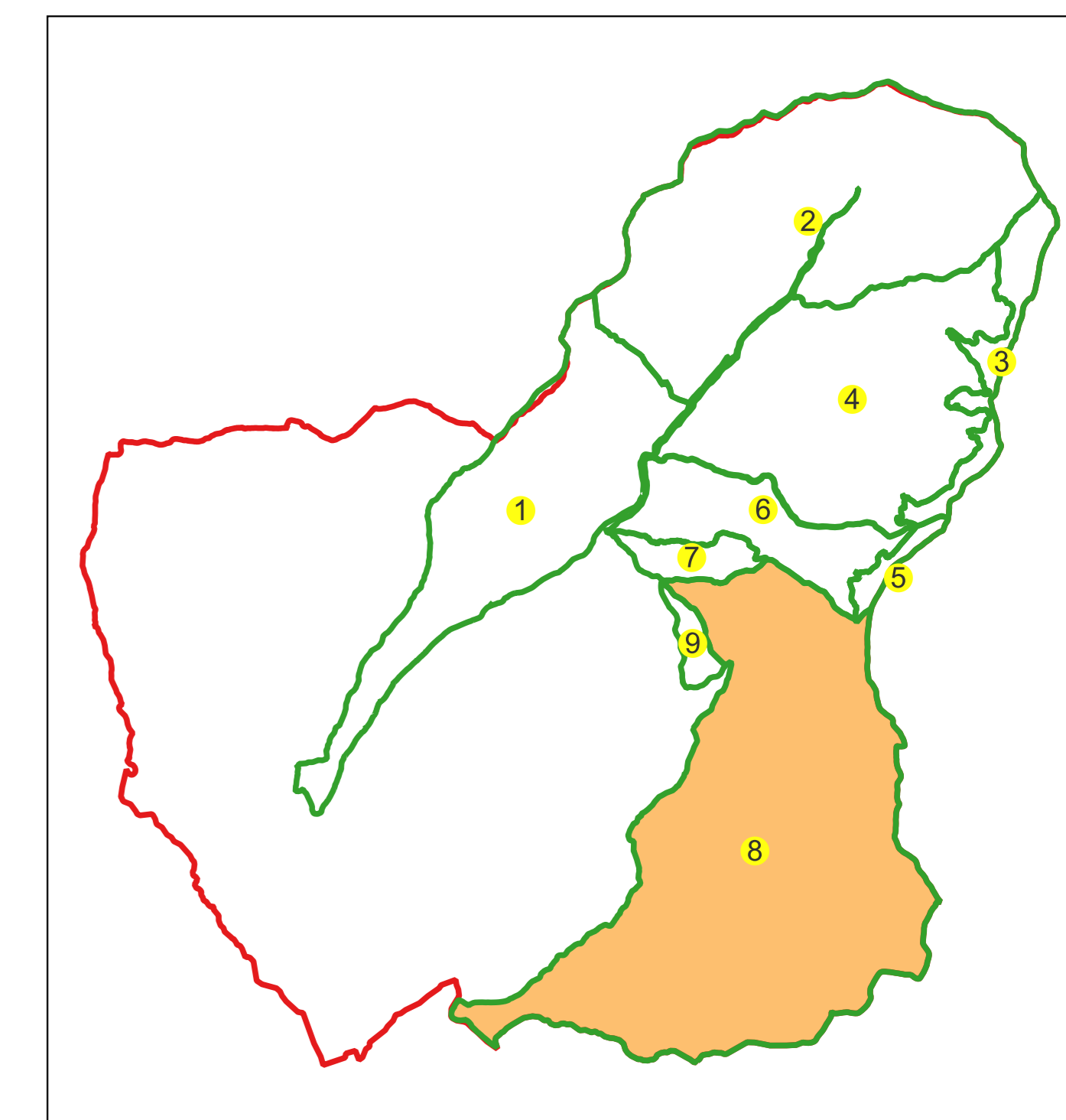
Sistem de proiecție: Stereografic 1970

Planșa nr. 27/50

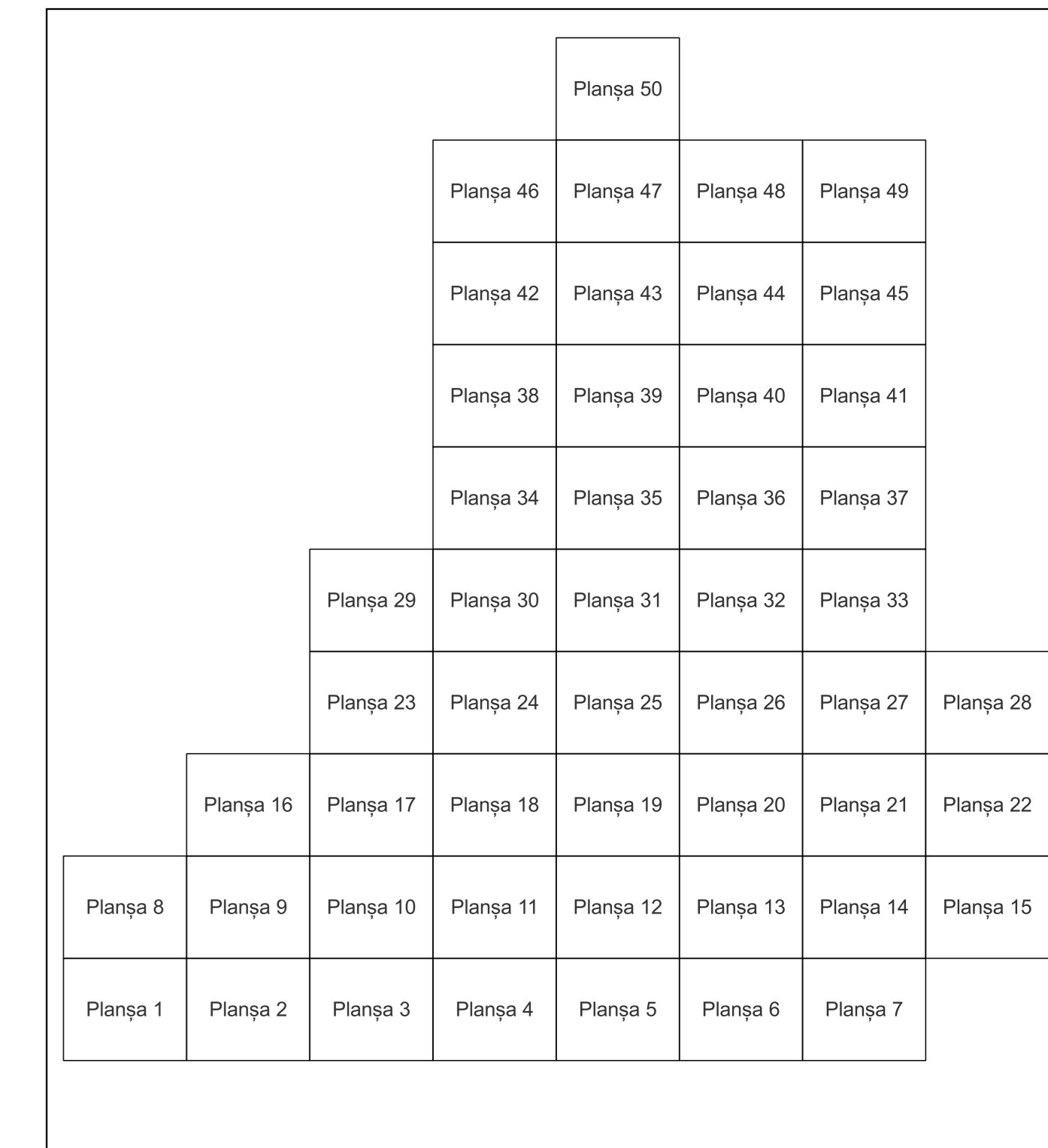
spre publicare



Schema dispunerii sectoarelor cadastrale



Schema dispunerii planșelor



UAT STOENEȘTI
731

UAT RUNCU, JUD. DÂMBOVIȚA

Legenda	
	LIMITA UAT
	DENUMIRE UAT
	LIMITA CONSTRUCTII
	NUMAR CORP
	LIMITA IMOBILE
	ID IMOBIL
	LIMITA INTRAVILAN
	DENUMIRE INTRAVILAN
	LIMITA SECTOR CADASTRAL
	NUMAR SECTOR CADASTRAL

Semnat electronic de către Ing. Mihai-Alexandru Hruza conform
împuternicirii nr.154/16.07.2021

Data 19.09.2022

PLAN CADASTRAL AL INTRAVILANULUI

Comuna Stoenești, jud. Argeș, sat Stoenești

Sector cadastral nr. 8

Scara 1:1000

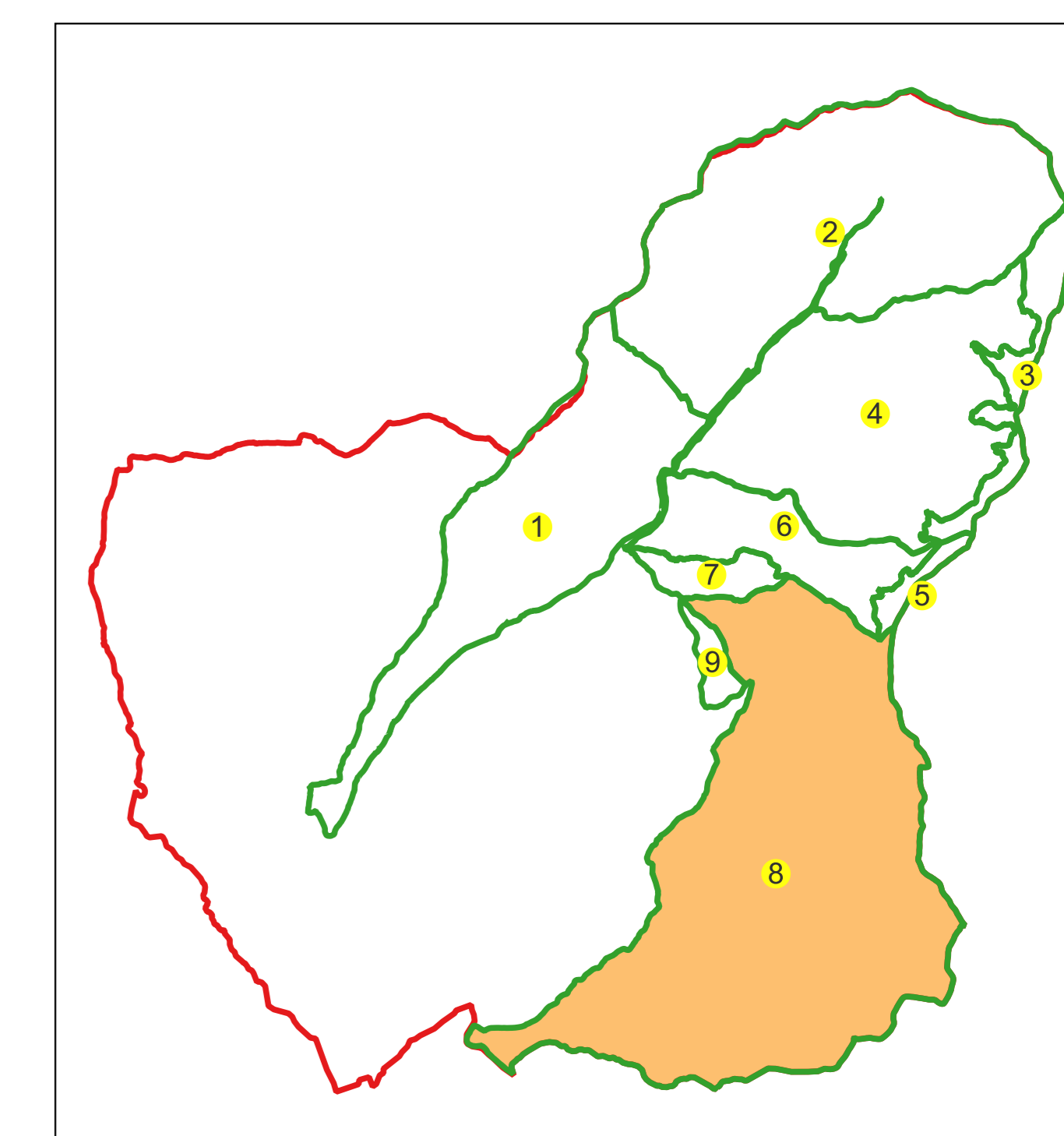
Sistem de proiecție: Stereografic 1970

Planșa nr. 28/50

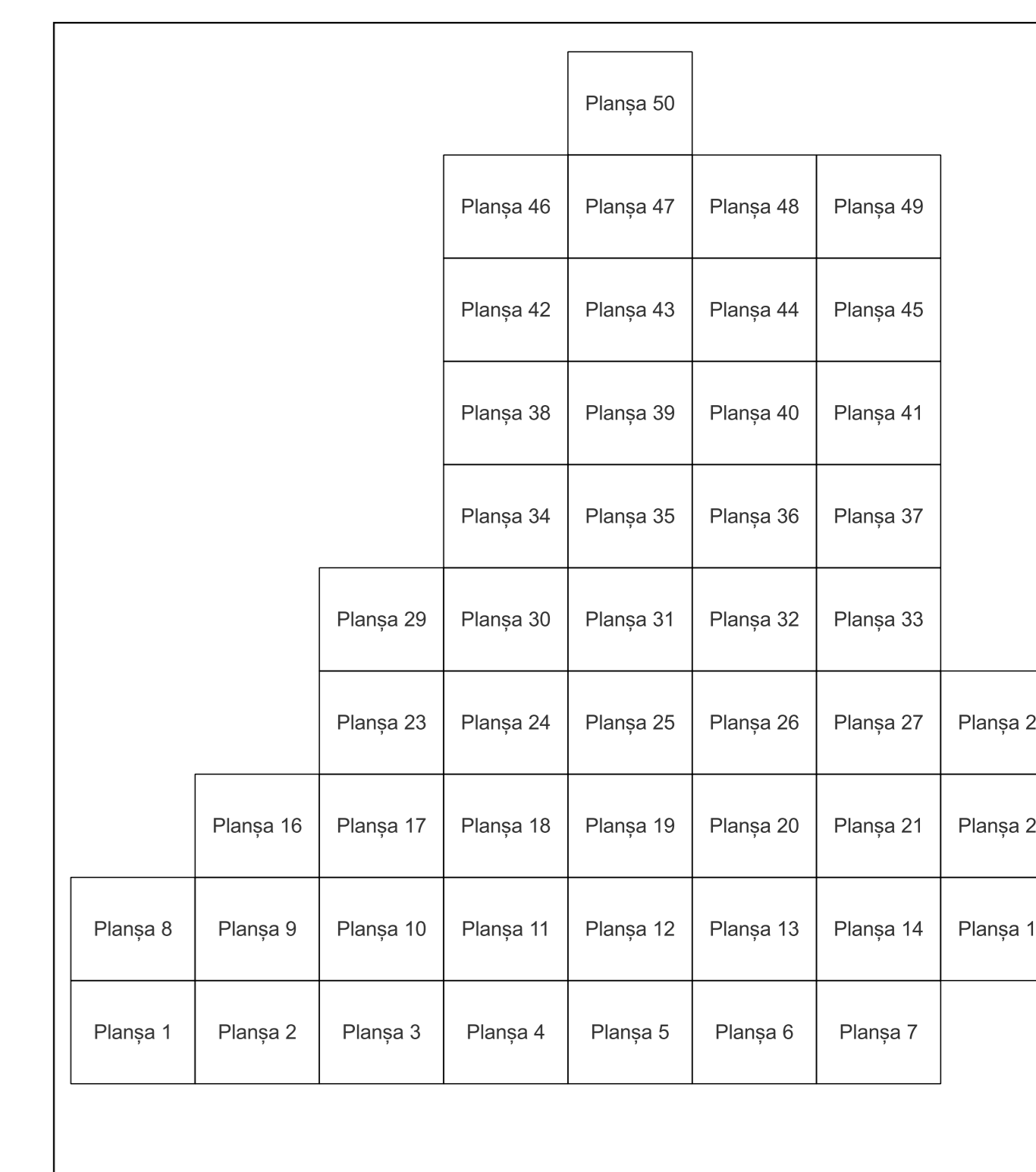
spre publicare



Schema dispunerii sectoarelor cadastrale



Schema dispunerii planșelor



Legenda	
	LIMITA UAT
	DENUMIRE UAT
	LIMITA CONSTRUCTII
	NUMAR CORP
	LIMITA IMOBILE
	ID IMOBIL
	LIMITA INTRAVILAN
	DENUMIRE INTRAVILAN
	LIMITA SECTOR CADASTRAL
	NUMAR SECTOR CADASTRAL

Semnat electronic de către Ing. Mihai-Alexandru Hruza conform
împuternicirii nr.154/16.07.2021

Data 19.09.2022



PLAN CADASTRAL AL INTRAVILANULUI

Comuna Stoenești, jud. Argeș, sat Stoenești

Sector cadastral nr. 8

Scara 1:1000

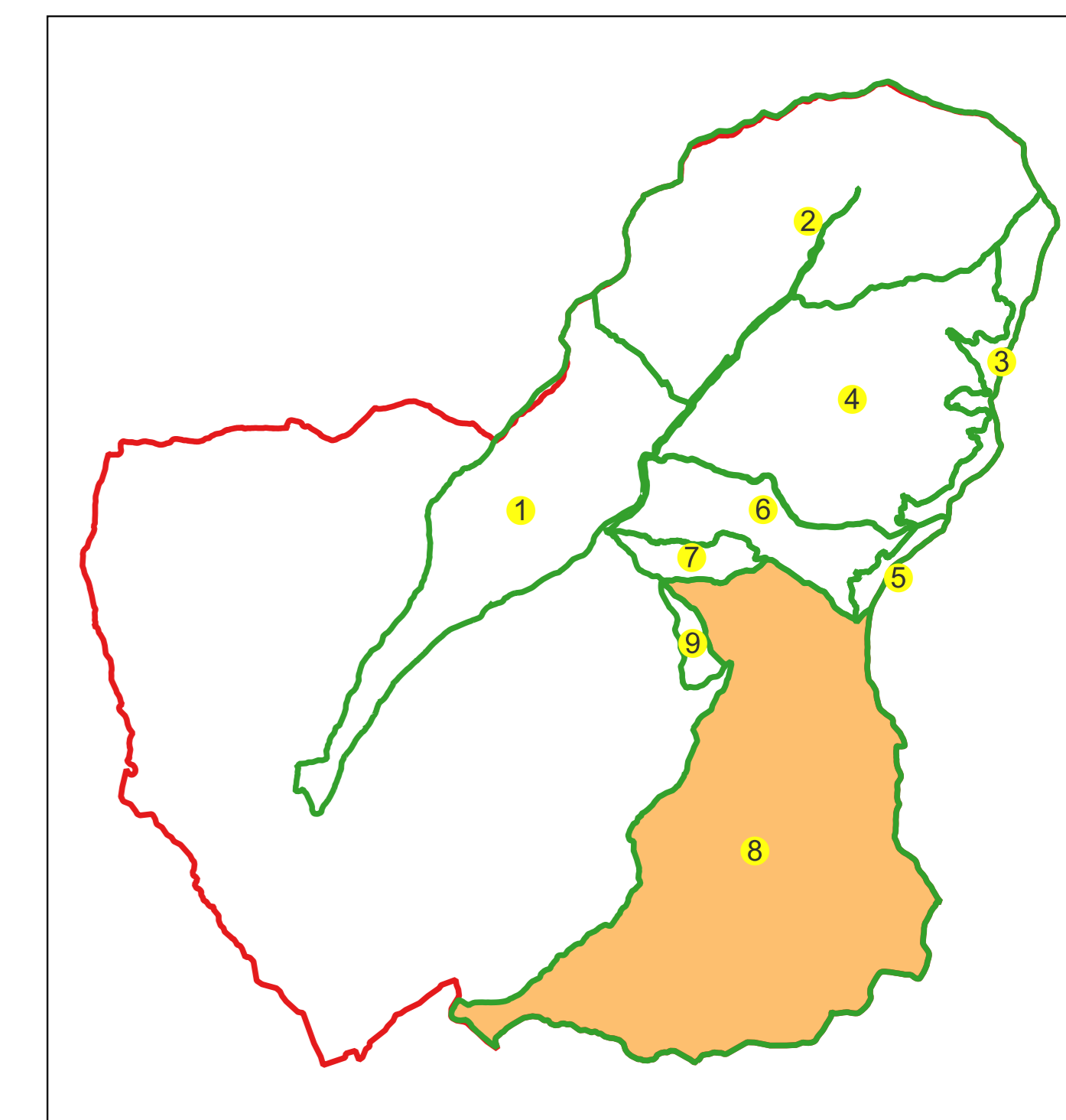
Sistem de proiecție: Stereografic 1970

Planșa nr. 29/50

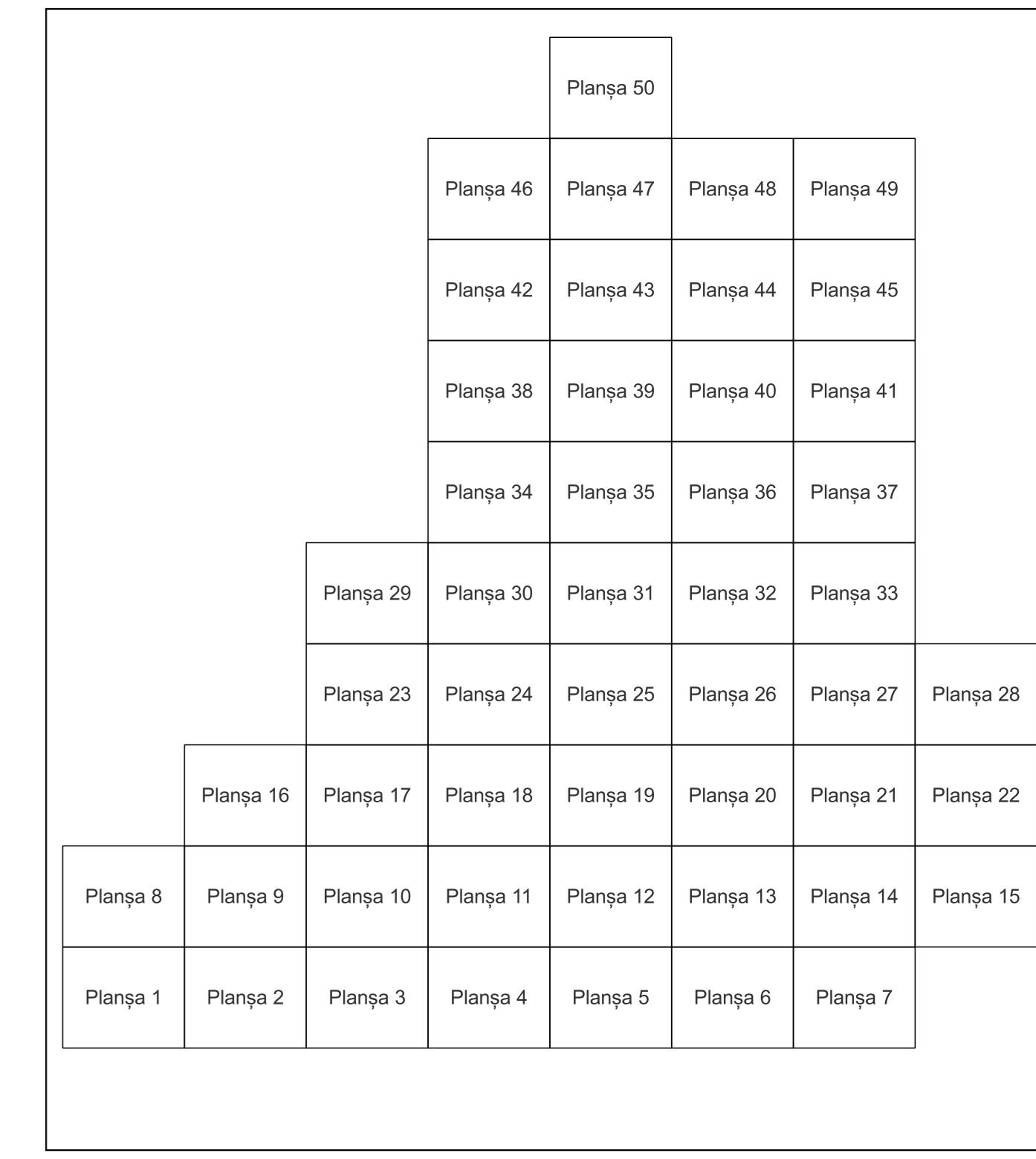
spre publicare



Schema dispunerii sectoarelor cadastrale



Schema dispunerii planșelor



UAT STOENEȘTI

731
8

Legenda	
	LIMITA UAT
	DENUMIRE UAT
	LIMITA CONSTRUCTII
	NUMAR CORP
	LIMITA IMOBILE
	ID IMOBIL
	LIMITA INTRAVILAN
	DENUMIRE INTRAVILAN
	LIMITA SECTOR CADASTRAL
	NUMAR SECTOR CADASTRAL

Semnat electronic de către Ing. Mihai-Alexandru Hruza conform
împuternicirii nr.154/16.07.2021

Data 19.09.2022

PLAN CADASTRAL AL INTRAVILANULUI

Comuna Stoenești, jud. Argeș, sat Stoenești

Sector cadastral nr. 8

Scara 1:1000

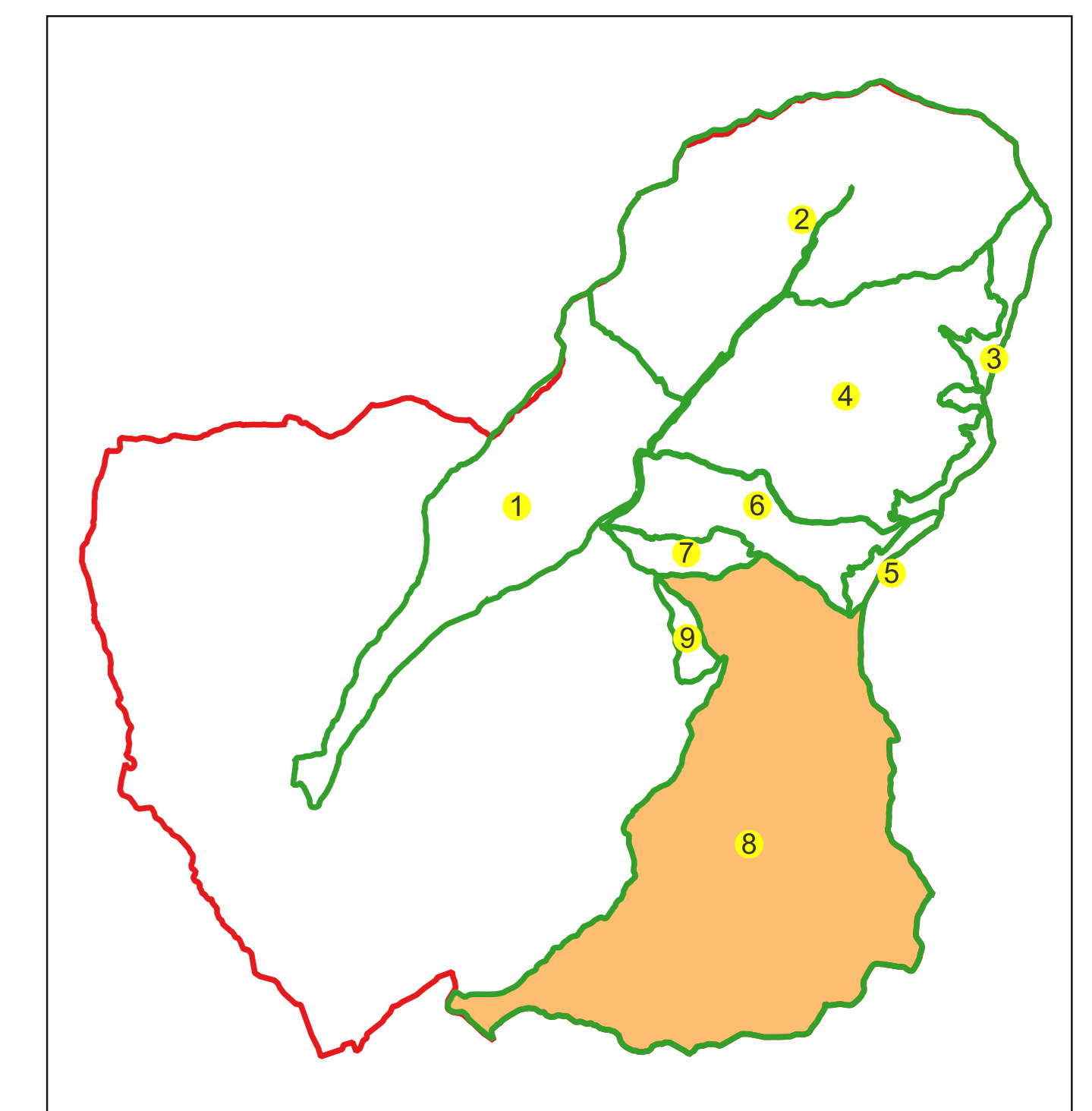
Sistem de proiecție: Stereografic 1970

Planșa nr. 30/50

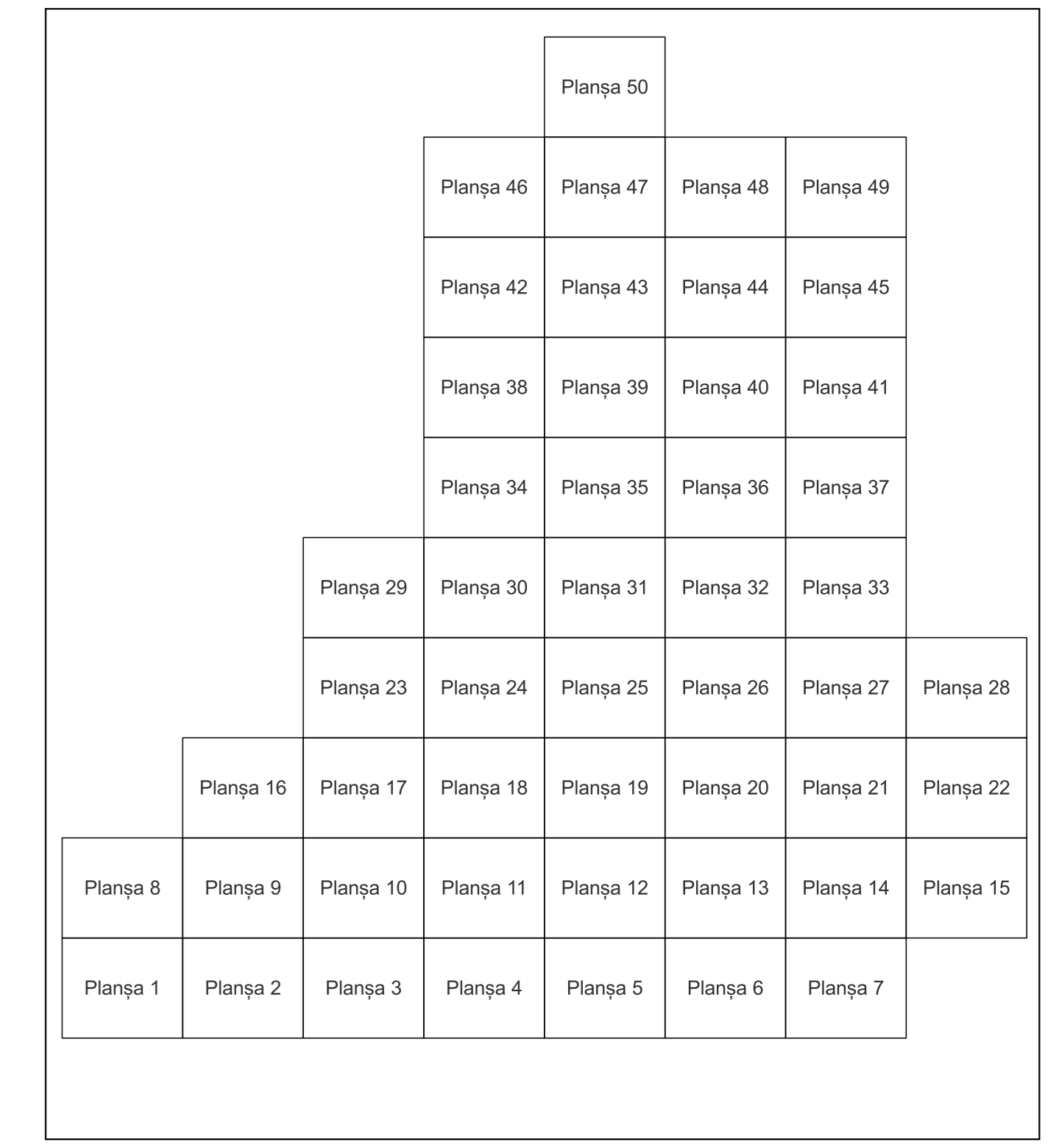
spre publicare



Schema dispunerii sectoarelor cadastrale



Schema dispunerii planșelor



Legenda	
	LIMITA UAT
	DENUMIRE UAT
	LIMITA CONSTRUCTII
	NUMAR CORP
	LIMITA IMOBILE
	ID IMOBIL
	LIMITA INTRAVILAN
	DENUMIRE INTRAVILAN
	LIMITA SECTOR CADASTRAL
	NUMAR SECTOR CADASTRAL

Semnat electronic de către Ing. Mihai-Alexandru Hruza conform înputemnicirii nr.154/16.07.2021

Data 19.09.2022

UAT STOENEȘTI

731
8

PLAN CADASTRAL AL INTRAVILANULUI

Comuna Stoenesti, jud. Arges, sat Stoenesti

Sector cadastral nr. 8

Scara 1:1000

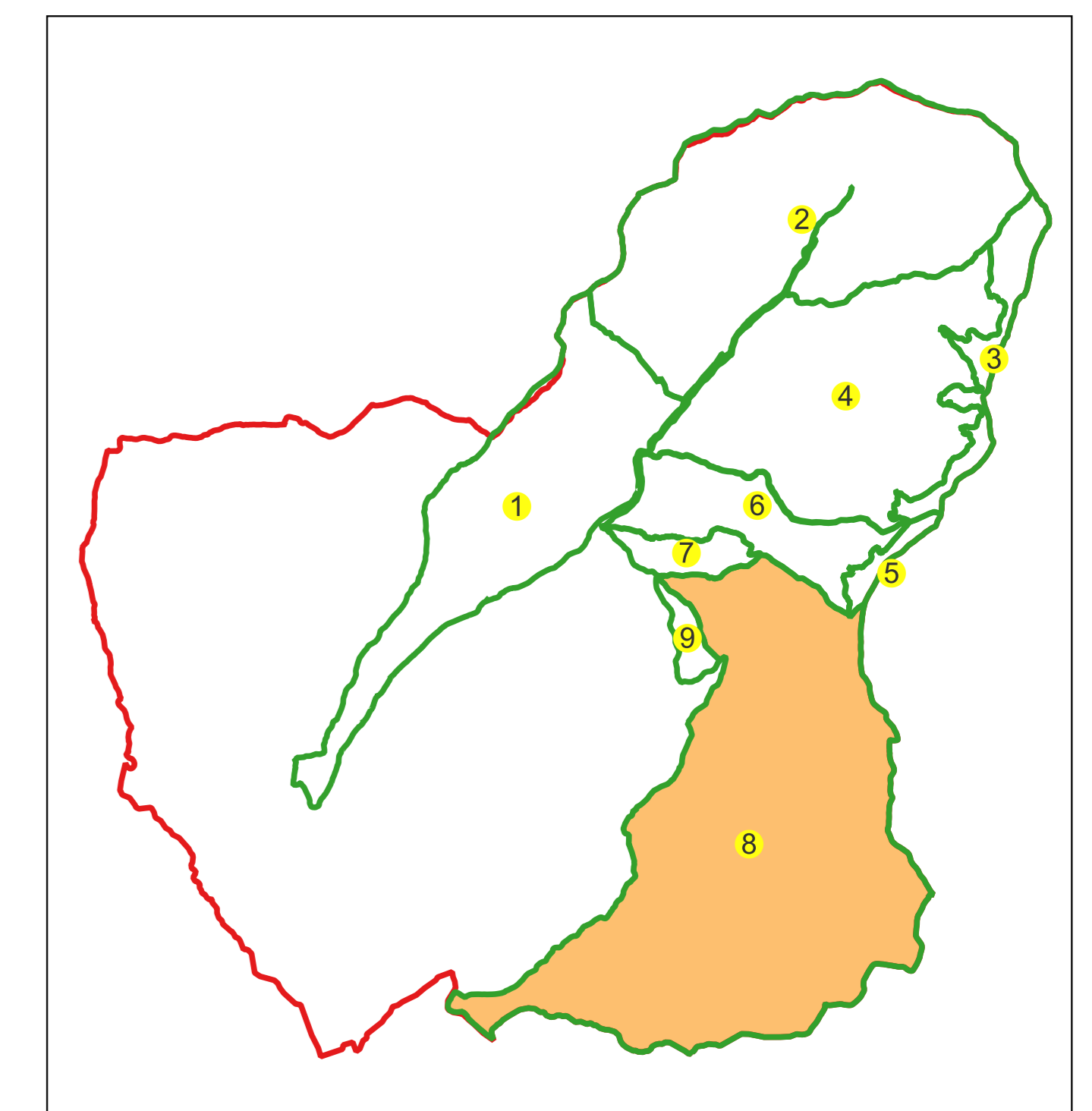
Sistem de proiectie: Stereografic 1970

Planşa nr. 31/50

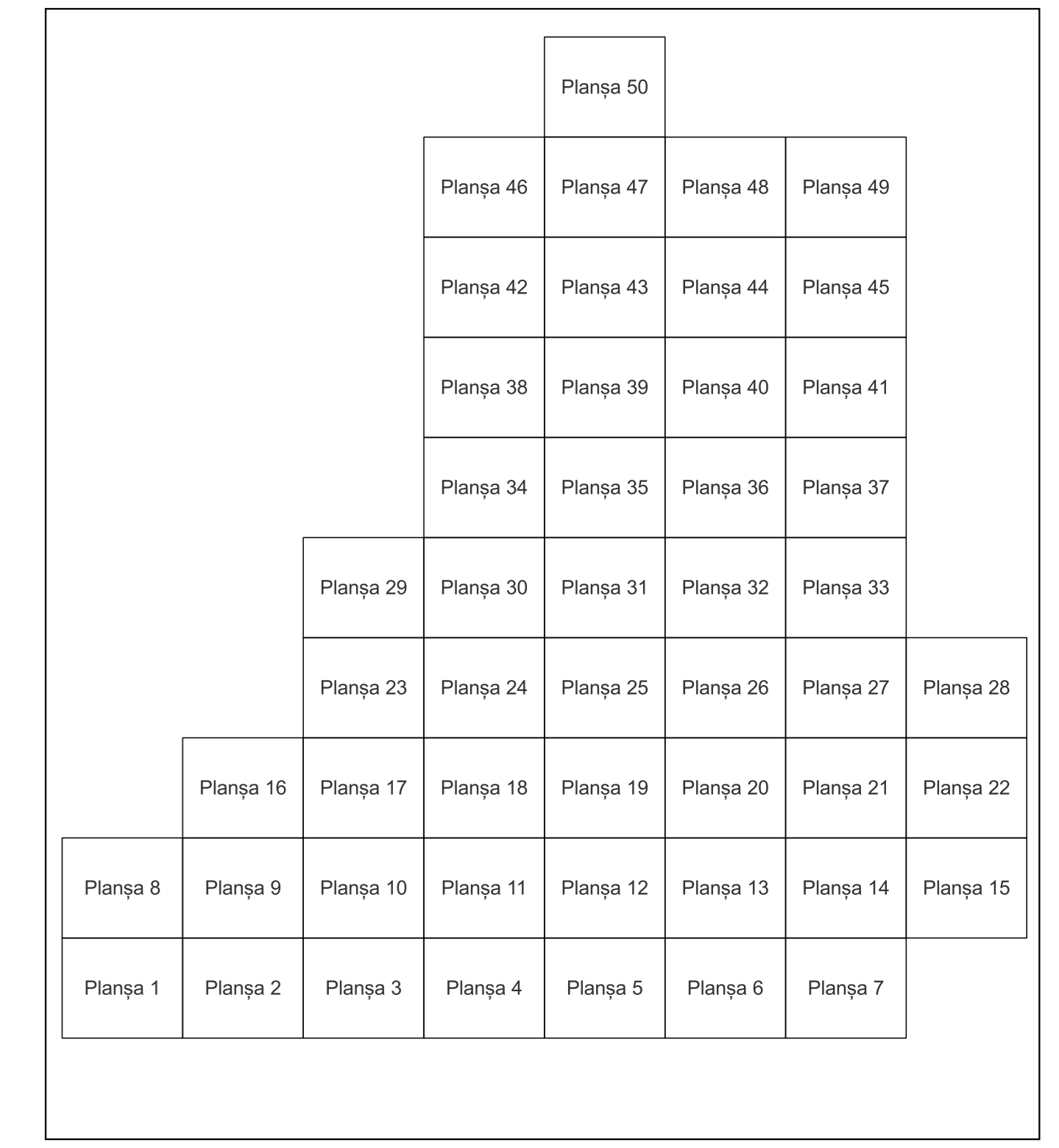
spre publicare



Schema dispunerii sectoarelor cadastrale



Schema dispunerii planşelor



Legenda

	LIMITA UAT
	DENUMIRE UAT
	LIMITA CONSTRUCTII
	NUMAR CORP
	LIMITA IMOBILE
	ID IMOBIL
	LIMITA INTRAVILAN
	DENUMIRE INTRAVILAN
	LIMITA SECTOR CADASTRAL
	NUMAR SECTOR CADASTRAL

Semnat electronic de către Ing. Mihai-Alexandru Hruza conform înputemnicirii nr.154/16.07.2021

Data 19.09.2022

PLAN CADASTRAL AL INTRAVILANULUI

Comuna Stoenesti, jud. Arges, sat Stoenesti

Sector cadastral nr. 8

Scara 1:1000

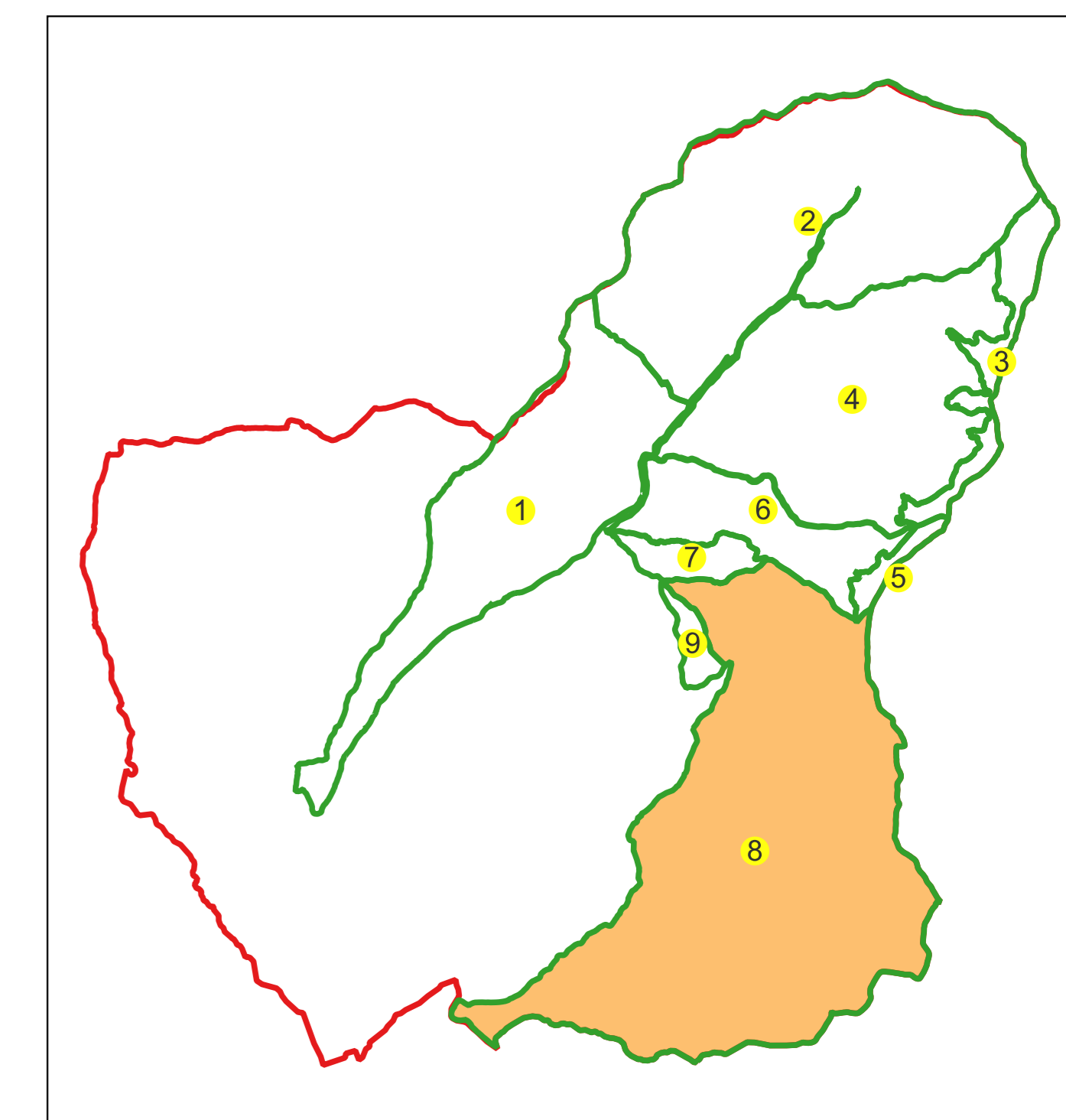
Sistem de proiectie: Stereografic 1970

Planşa nr. 32/50

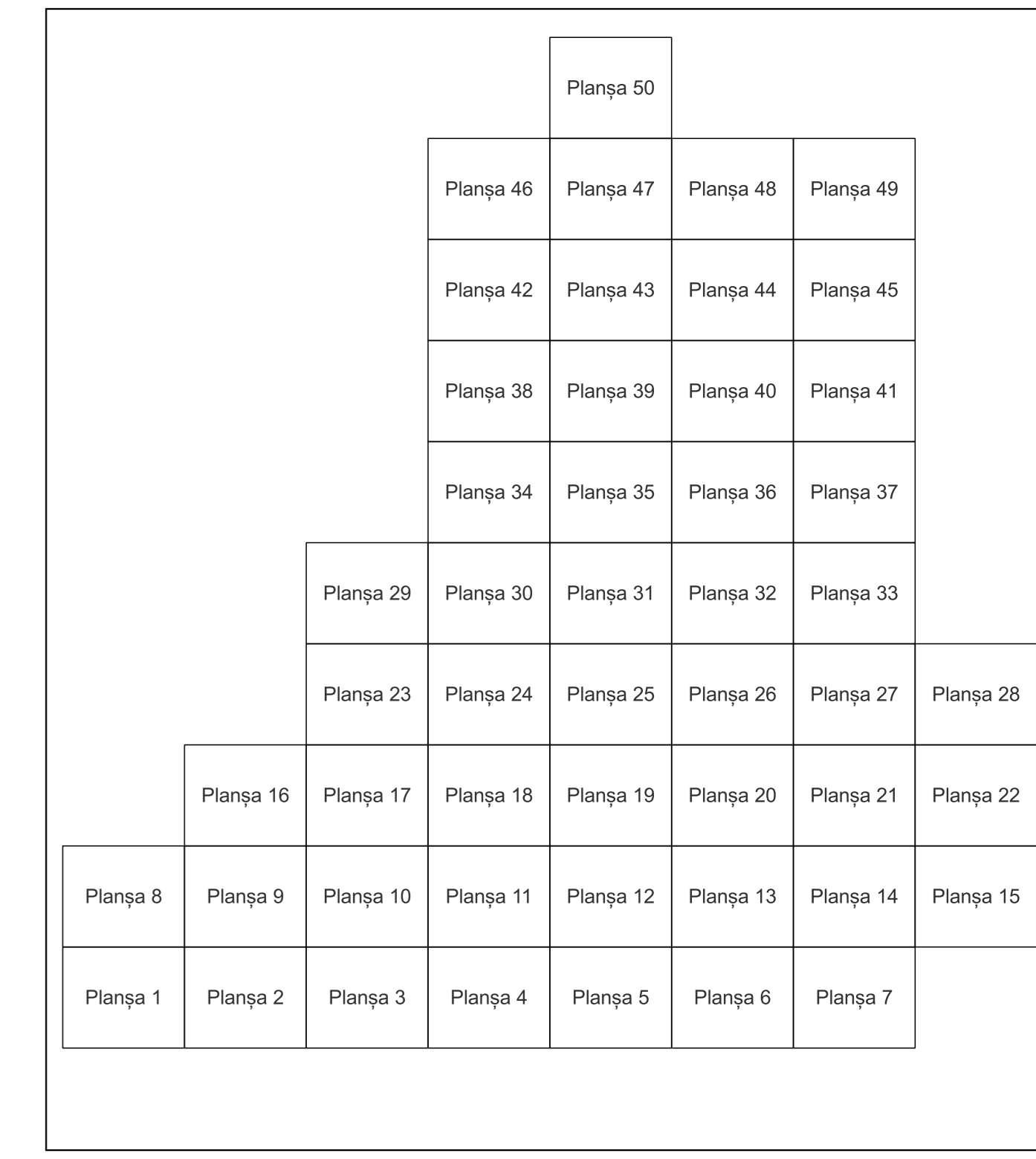
spre publicare



Schema dispunerii sectoarelor cadastrale



Schema dispunerii planşelor



Legenda	
	LIMITA UAT
	DENUMIRE UAT
	LIMITA CONSTRUCTII
	NUMAR CORP
	LIMITA IMOBILE
	ID IMOBIL
	LIMITA INTRAVILAN
	DENUMIRE INTRAVILAN
	LIMITA SECTOR CADASTRAL
	NUMAR SECTOR CADASTRAL

Semnat electronic de către Ing. Mihai-Alexandru Hruza conform
împuternicirii nr.154/16.07.2021

Data 19.09.2022

PLAN CADASTRAL AL INTRAVILANULUI

Comuna Stoenești, jud. Argeș, sat Stoenești

Sector cadastral nr. 8

Scara 1:1000

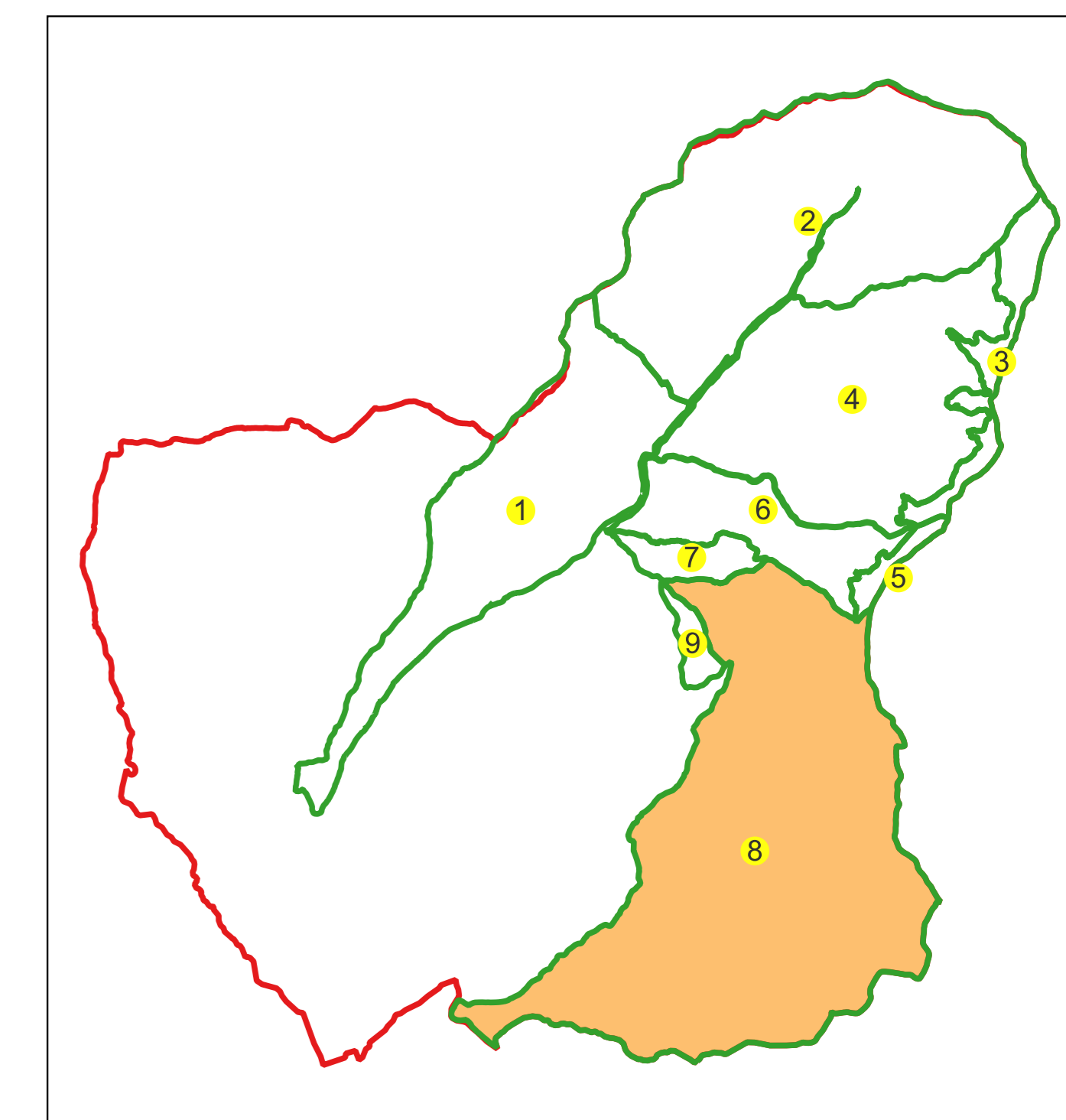
Sistem de proiecție: Stereografic 1970

Planșa nr. 33/50

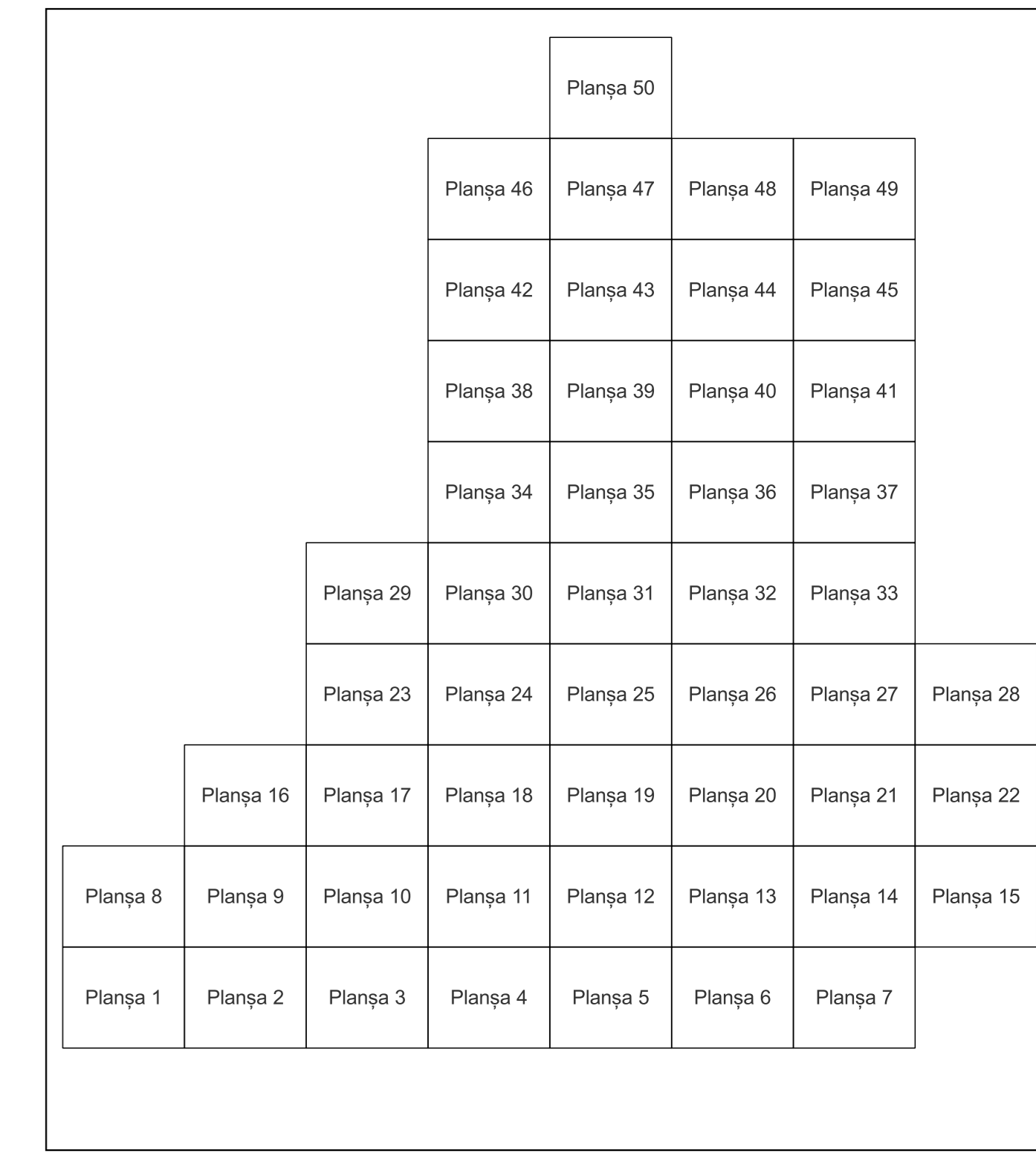
spre publicare



Schema dispunerii sectoarelor cadastrale



Schema dispunerii planșelor



Legenda	
	LIMITA UAT
	DENUMIRE UAT
	LIMITA CONSTRUCTII
	NUMAR CORP
	LIMITA IMOBILE
	ID IMOBIL
	LIMITA INTRAVILAN
	DENUMIRE INTRAVILAN
	LIMITA SECTOR CADASTRAL
	NUMAR SECTOR CADASTRAL

Semnat electronic de către Ing. Mihai-Alexandru Hruza conform înputernicirii nr.154/16.07.2021

Data 19.09.2022



PLAN CADASTRAL AL INTRAVILANULUI

Comuna Stoenești, jud. Argeș, sat Stoenești

Sector cadastral nr. 8

Scara 1:1000

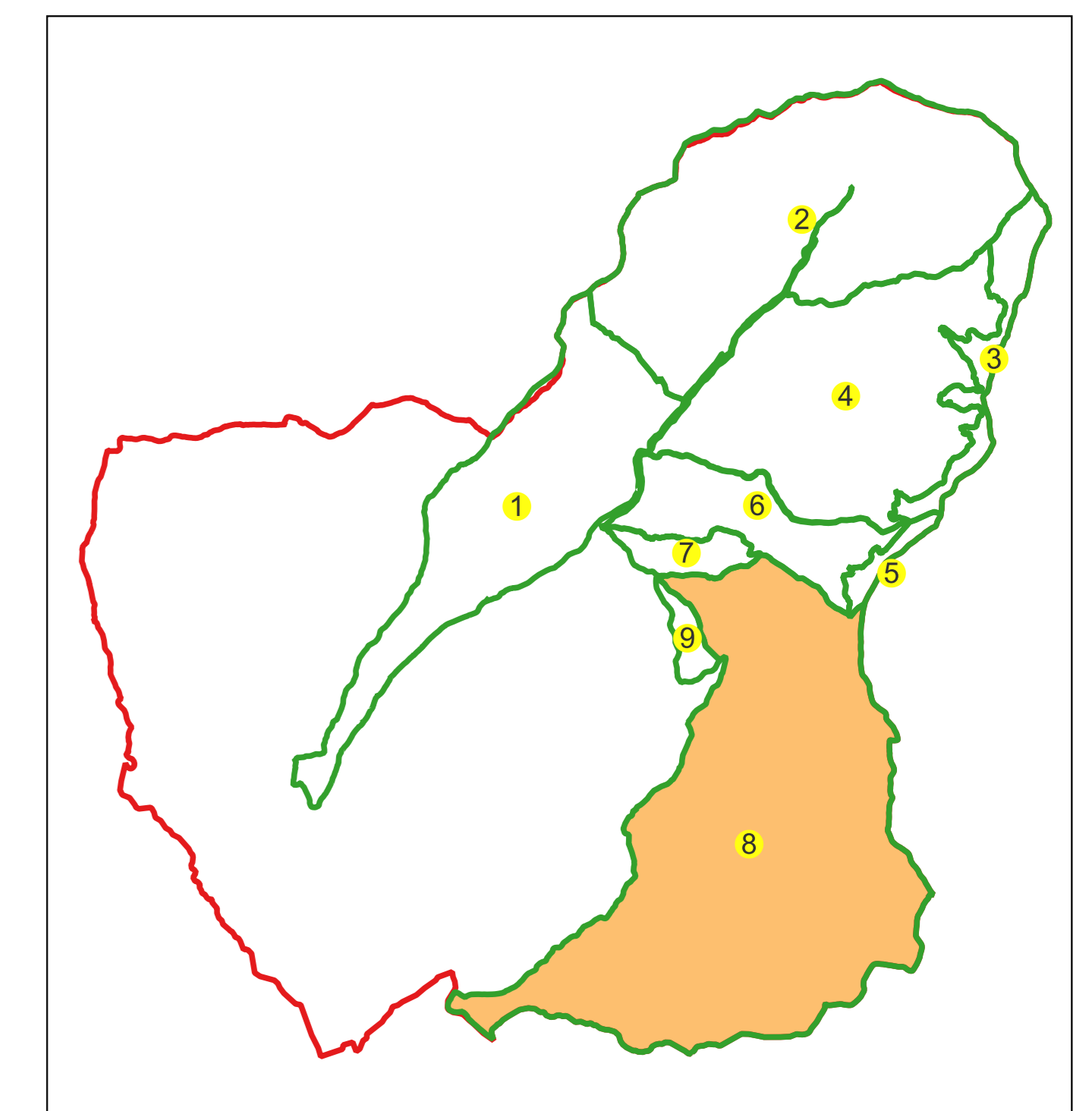
Sistem de proiecție: Stereografic 1970

Planșa nr. 34/50

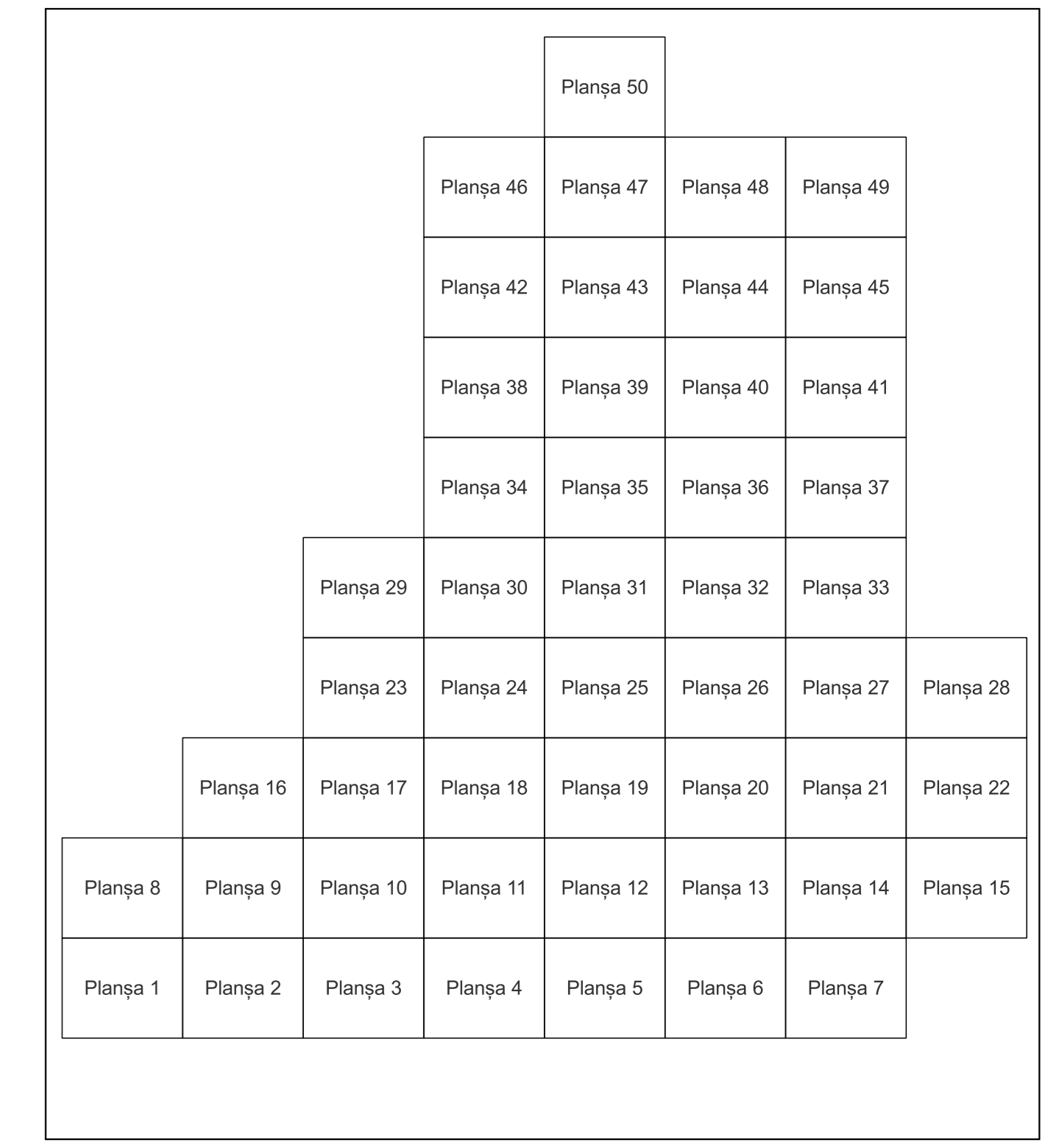
spre publicare



Schema dispunerii sectoarelor cadastrale



Schema dispunerii planșelor



UAT STOENEȘTI

731
8

Legenda	
	LIMITA UAT
	DENUMIRE UAT
	LIMITA CONSTRUCTIILOR
	NUMAR CORP
	LIMITA IMOBILE
	ID IMOBIL
	LIMITA INTRAVILAN
	DENUMIRE INTRAVILAN
	LIMITA SECTOR CADASTRAL
	NUMAR SECTOR CADASTRAL

Semnat electronic de către Ing. Mihai-Alexandru Hruza conform
împuternicirii nr.154/16.07.2021

Data 19.09.2022

PLAN CADASTRAL AL INTRAVILANULUI

Comuna Stoenesti, jud. Arges, sat Stoenesti

Sector cadastral nr. 8

Scara 1:1000

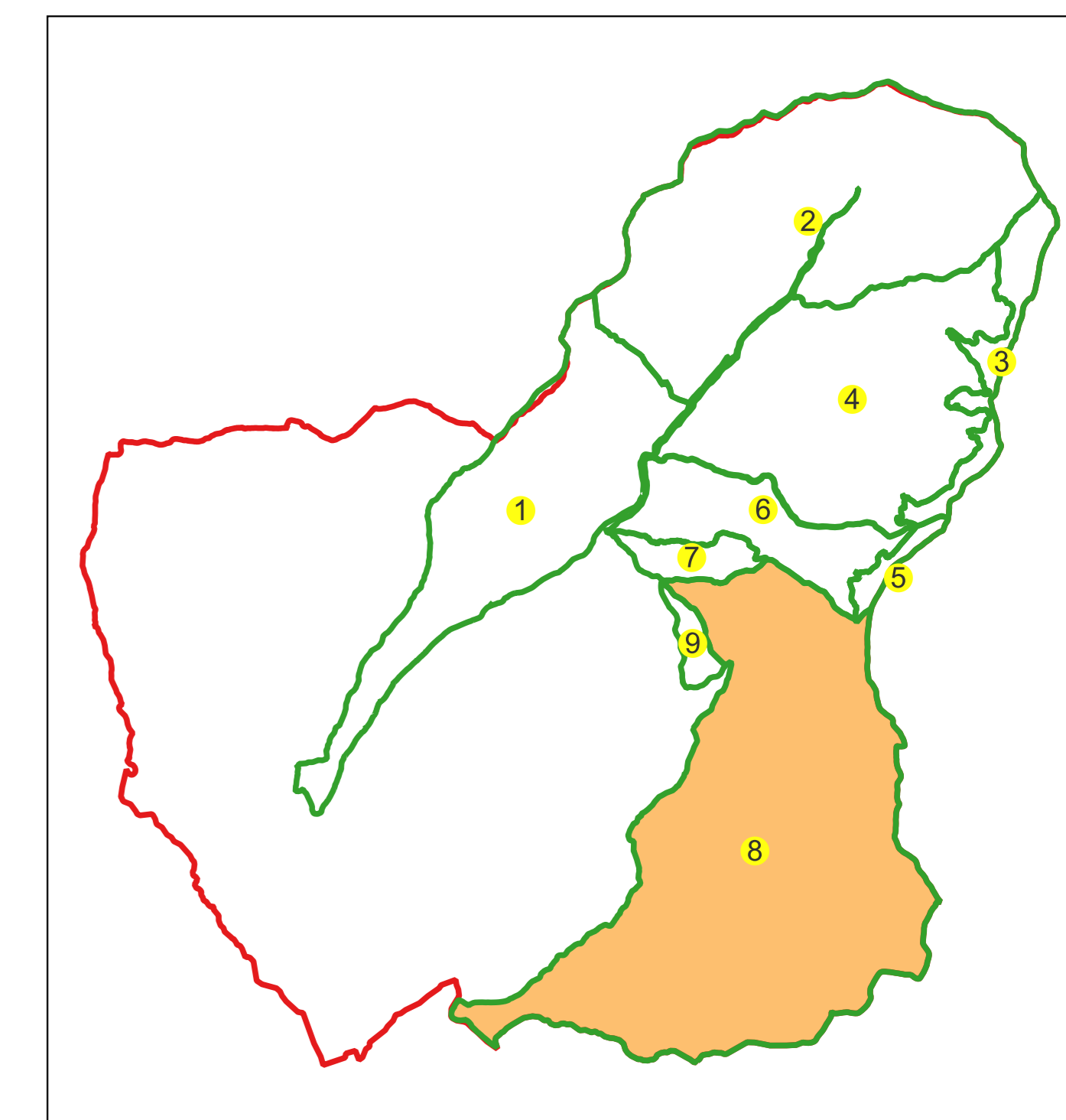
Sistem de proiectie: Stereografic 1970

Planşa nr. 35/50

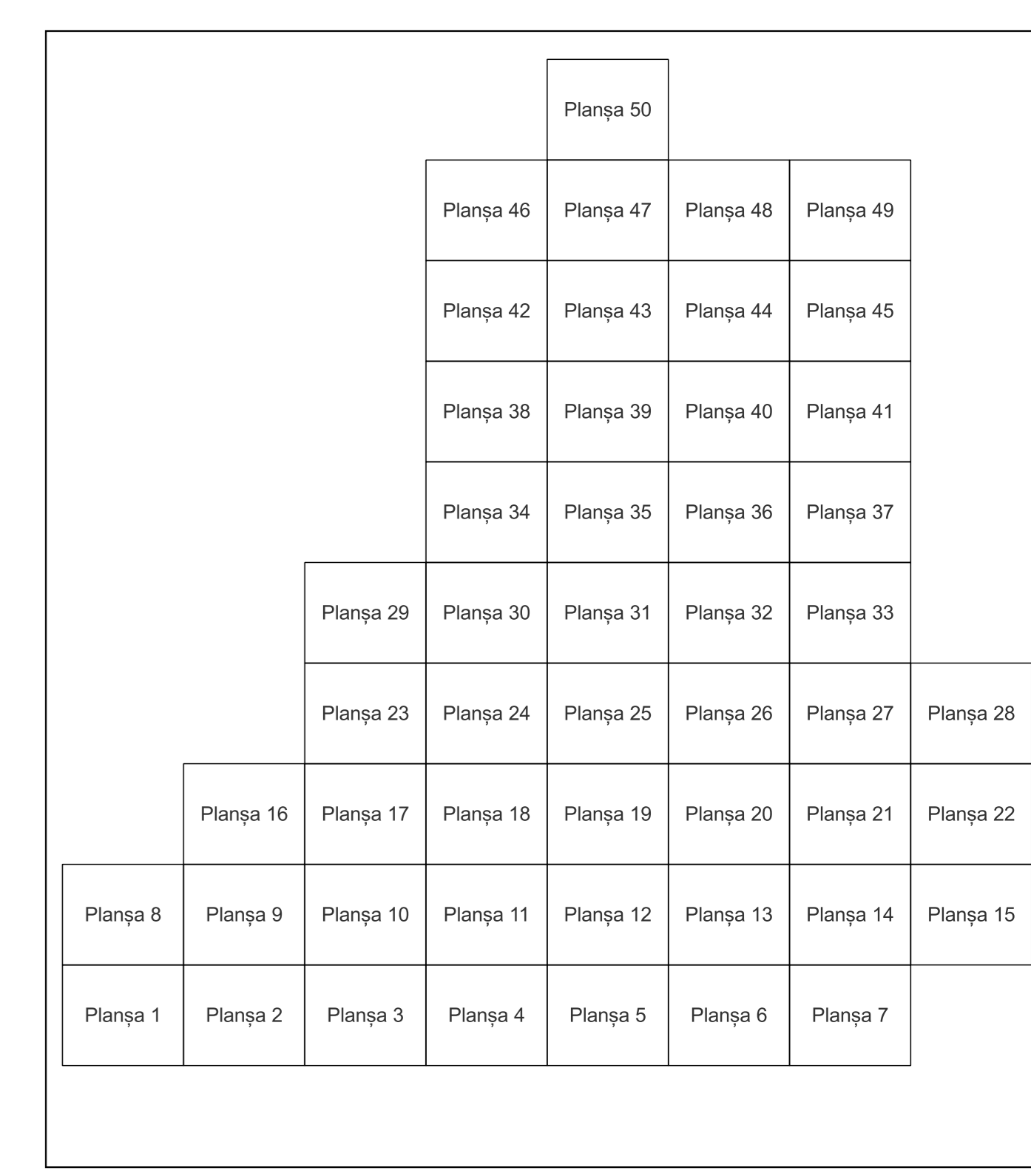
spre publicare



Schema dispunerii sectoarelor cadastrale




Schema dispunerii planşelor



Legenda	
	LIMITA UAT
	DENUMIRE UAT
	LIMITA CONSTRUCTII
	NUMAR CORP
	LIMITA IMOBILE
	ID IMOBIL
	LIMITA INTRAVILAN
	DENUMIRE INTRAVILAN
	LIMITA SECTOR CADASTRAL
	NUMAR SECTOR CADASTRAL

Semnata electronic de catre Ing. Mihai-Alexandru Hruza conform
imputernicirii nr.154/16.07.2021

Data 19.09.2022



PLAN CADASTRAL AL INTRAVILANULUI

Comuna Stoenesti, jud. Arges, sat Stoenesti

Sector cadastral nr. 8

Scara 1:1000

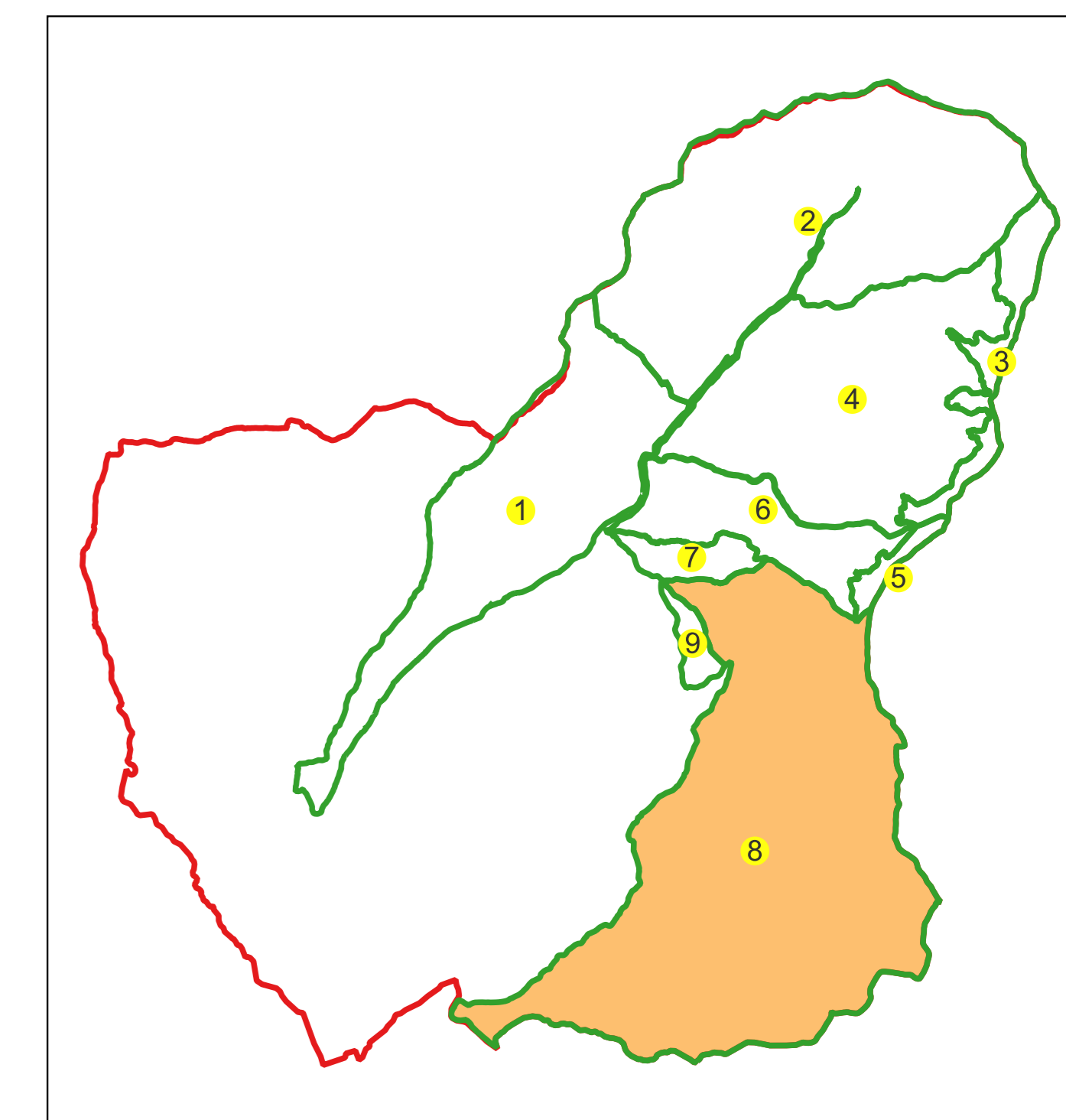
Sistem de proiectie: Stereografic 1970

Planşa nr. 36/50

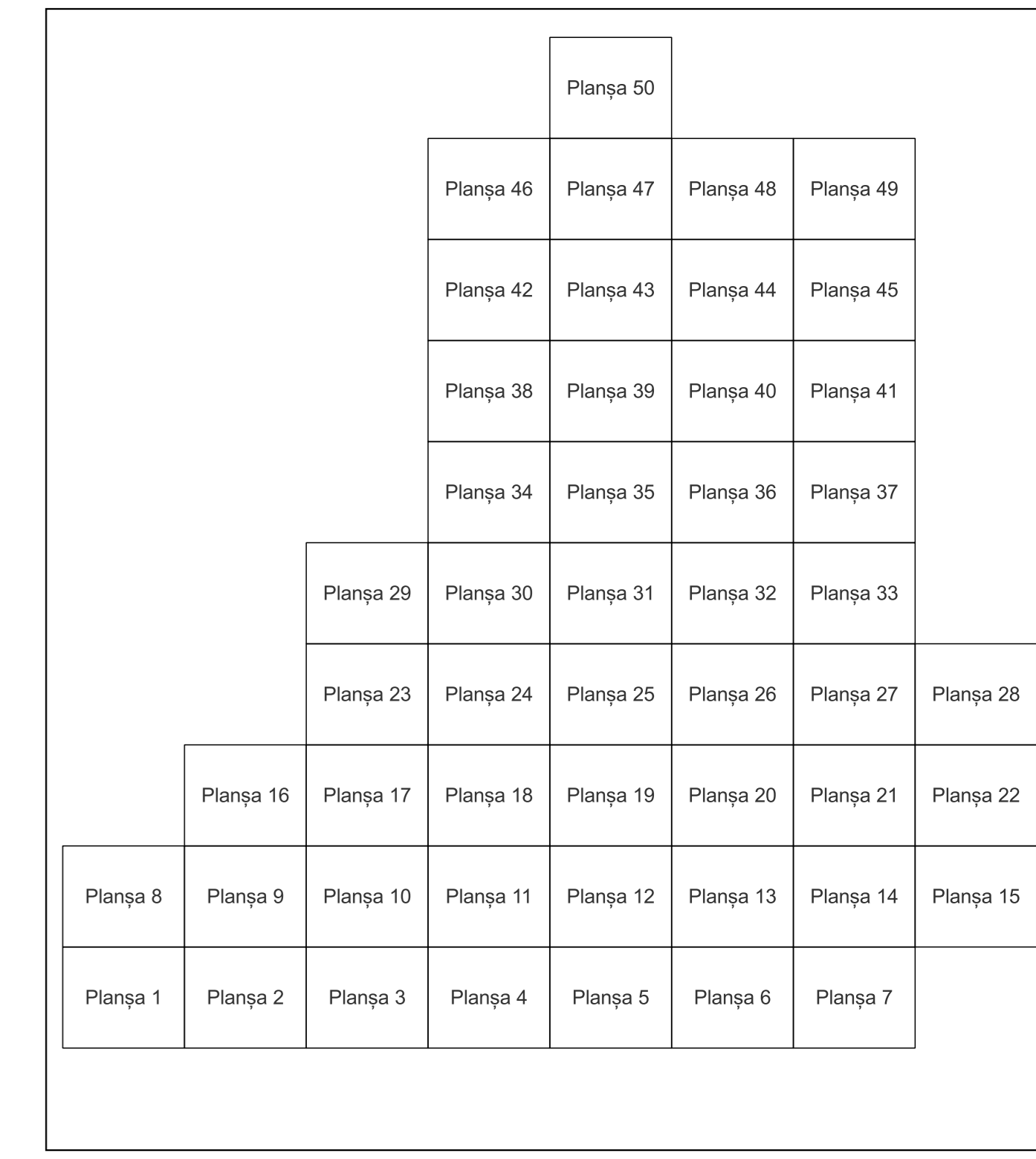
spre publicare



Schema dispunerii sectoarelor cadastrale




Schema dispunerii planşelor



Legenda	
	LIMITA UAT
	DENUMIRE UAT
	LIMITA CONSTRUCTII
	NUMAR CORP
	LIMITA IMOBILE
	ID IMOBIL
	LIMITA INTRAVILAN
	DENUMIRE INTRAVILAN
	LIMITA SECTOR CADASTRAL
	NUMAR SECTOR CADASTRAL

Semnat electronic de către Ing. Mihai-Alexandru Hruza conform înputemnicirii nr.154/16.07.2021

Data 19.09.2022



PLAN CADASTRAL AL INTRAVILANULUI

Comuna Stoenești, jud. Argeș, sat Stoenești

Sector cadastral nr. 8

Scara 1:1000

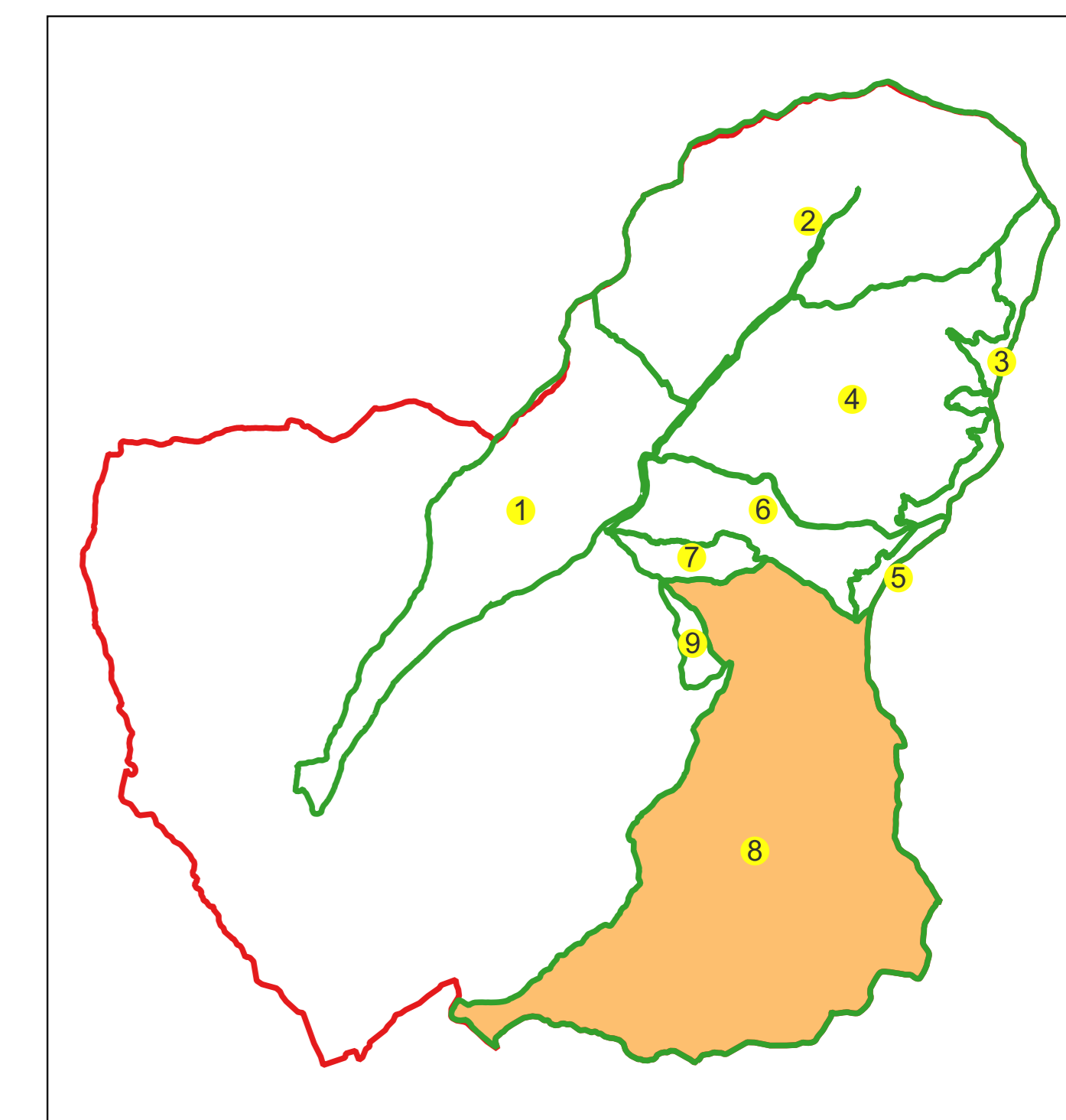
Sistem de proiecție: Stereografic 1970

Planșa nr. 37/50

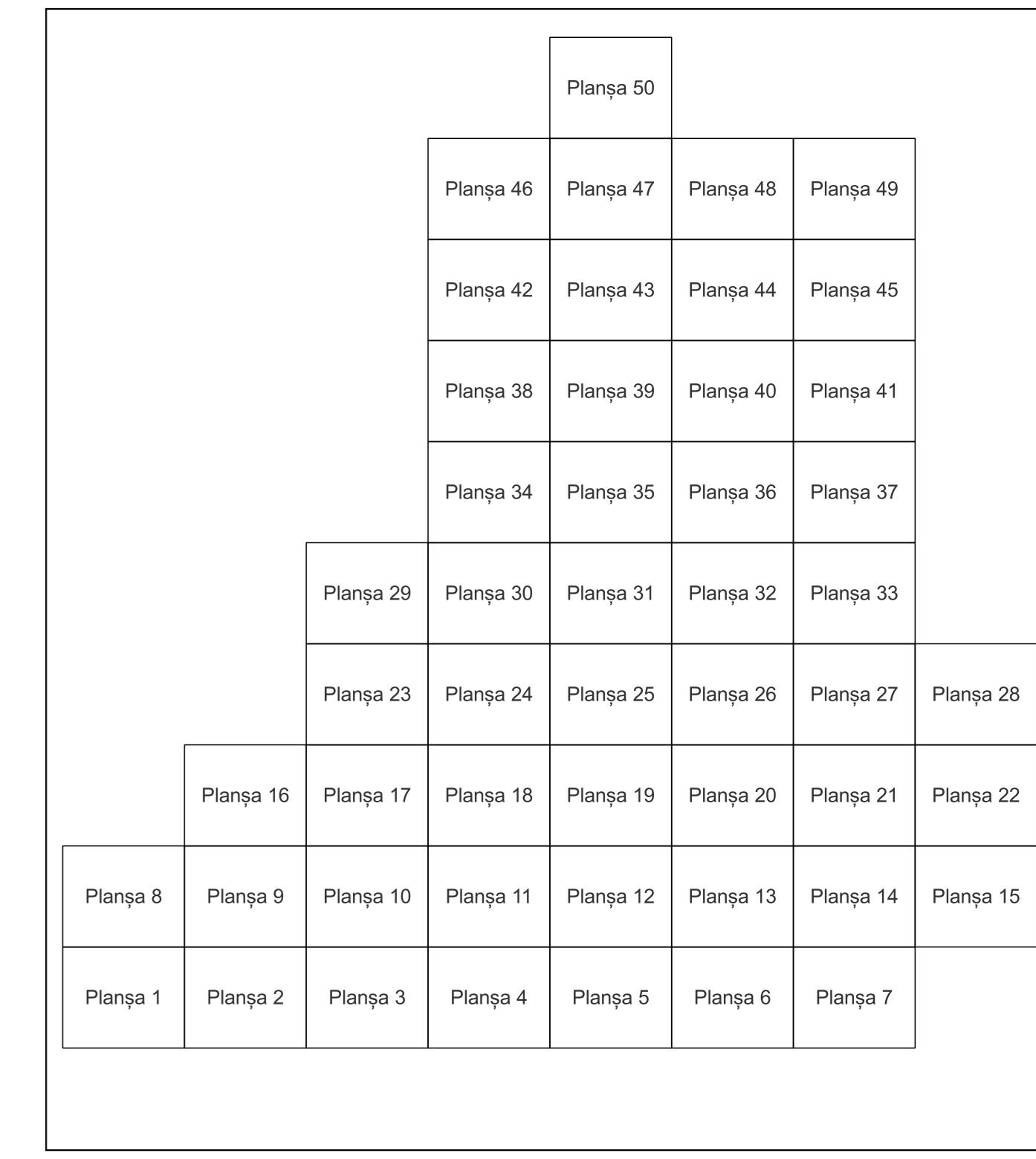
spre publicare



Schema dispunerii sectoarelor cadastrale



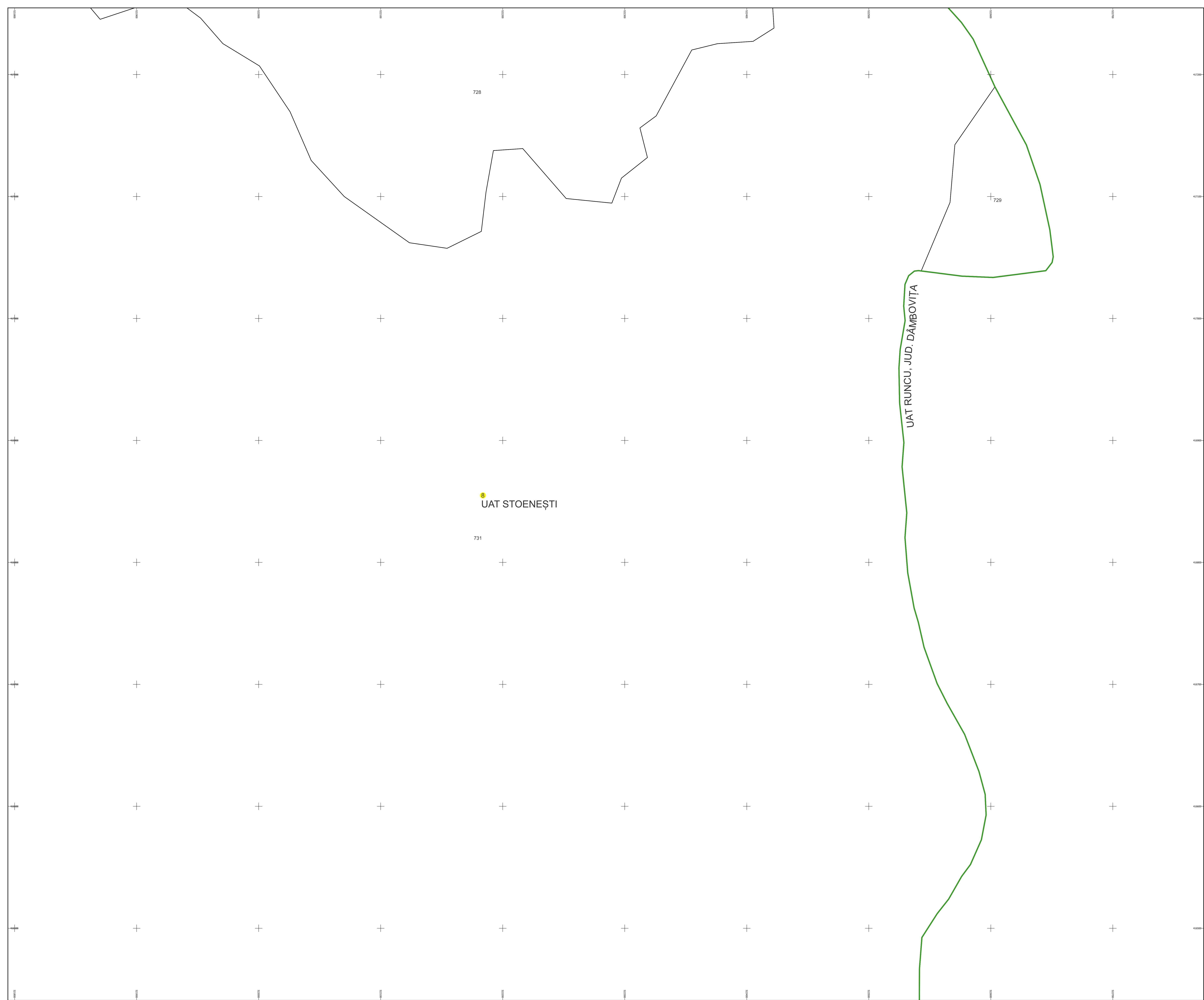
Schema dispunerii planșelor



Legenda	
	LIMITA UAT
	DENUMIRE UAT
	LIMITA CONSTRUCTII
	NUMAR CORP
	LIMITA IMOBILE
	ID IMOBIL
	LIMITA INTRAVILAN
	DENUMIRE INTRAVILAN
	LIMITA SECTOR CADASTRAL
	NUMAR SECTOR CADASTRAL

Semnat electronic de către Ing. Mihai-Alexandru Hruza conform înputemnicirii nr.154/16.07.2021

Data 19.09.2022



PLAN CADASTRAL AL INTRAVILANULUI

Comuna Stoenești, jud. Argeș, sat Stoenești

Sector cadastral nr. 8

Scara 1:1000

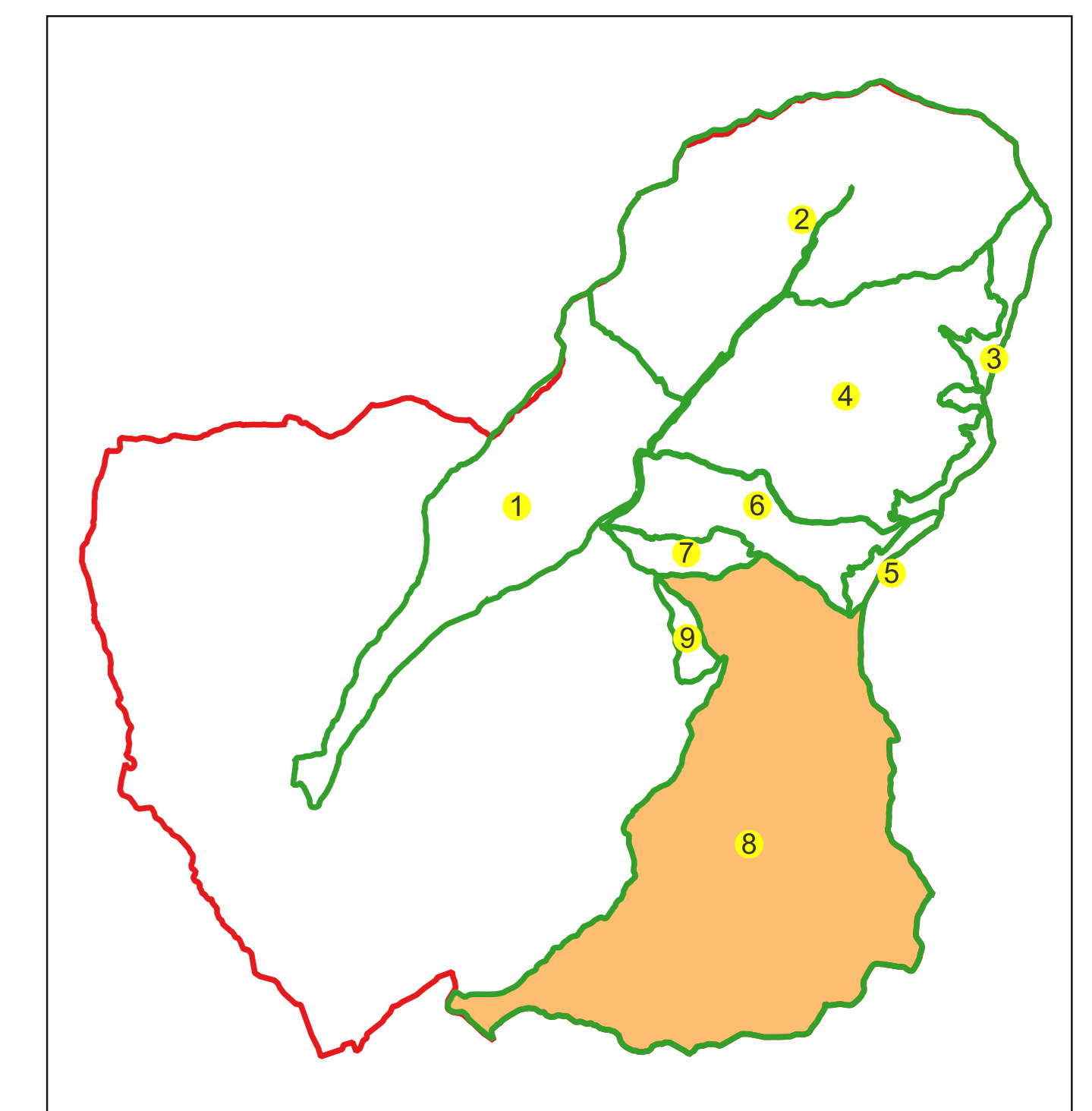
Sistem de proiecție: Stereografic 1970

Planșa nr. 38/50

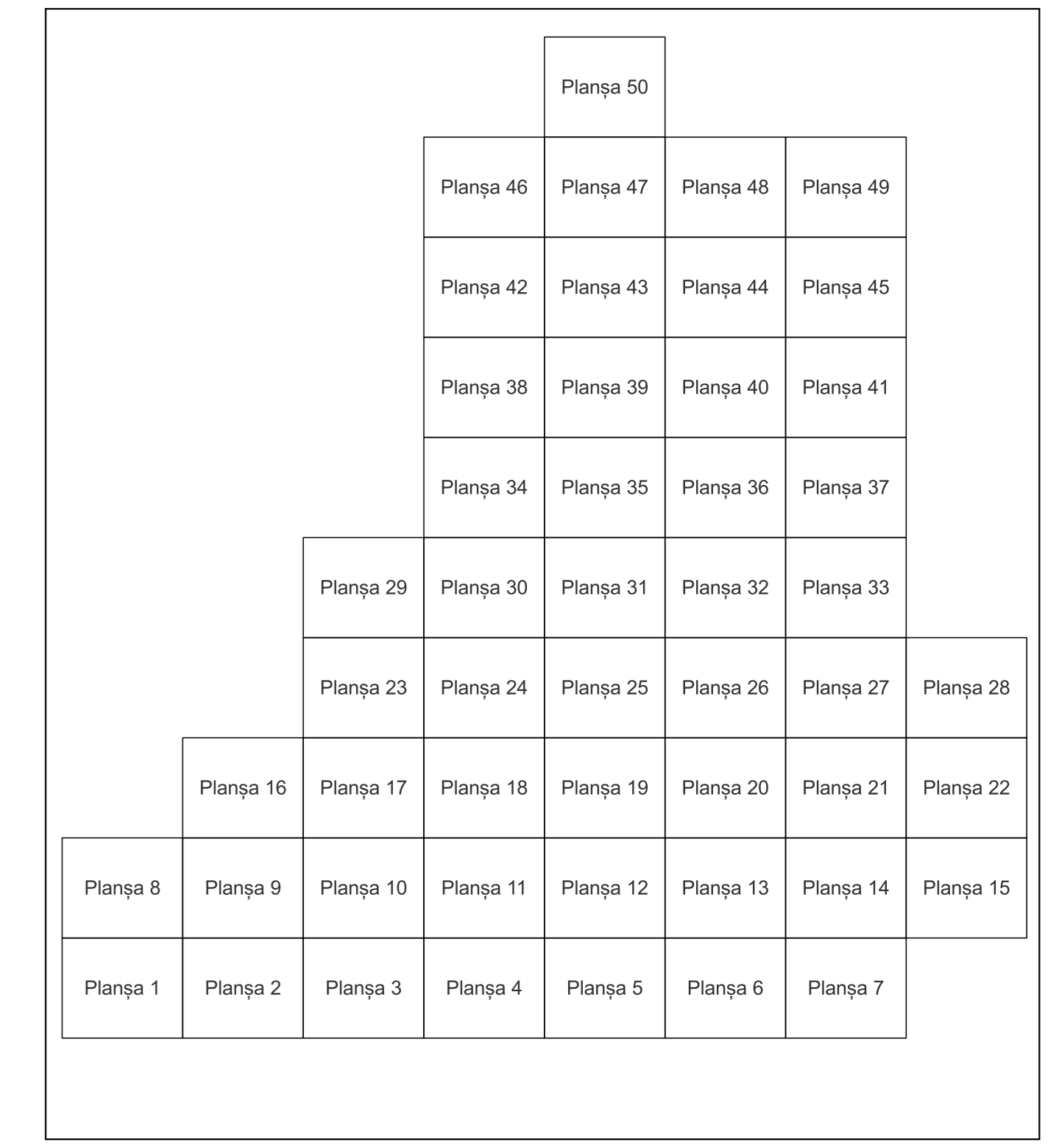
spre publicare



Schema dispunerii sectoarelor cadastrale



Schema dispunerii planșelor



UAT STOENEȘTI

Legenda	
	LIMITA UAT
	DENUMIRE UAT
	LIMITA CONSTRUCȚII
	NUMAR CORP
	LIMITA IMOBILE
	ID IMOBIL
	LIMITA INTRAVILAN
	DENUMIRE INTRAVILAN
	LIMITA SECTOR CADASTRAL
	NUMAR SECTOR CADASTRAL

Semnat electronic de către Ing. Mihai-Alexandru Hruza conform înregistrării nr.154/16.07.2021

Data 19.09.2022

PLAN CADASTRAL AL INTRAVILANULUI

Comuna Stoenești, jud. Argeș, sat Stoenești

Sector cadastral nr. 8

Scara 1:1000

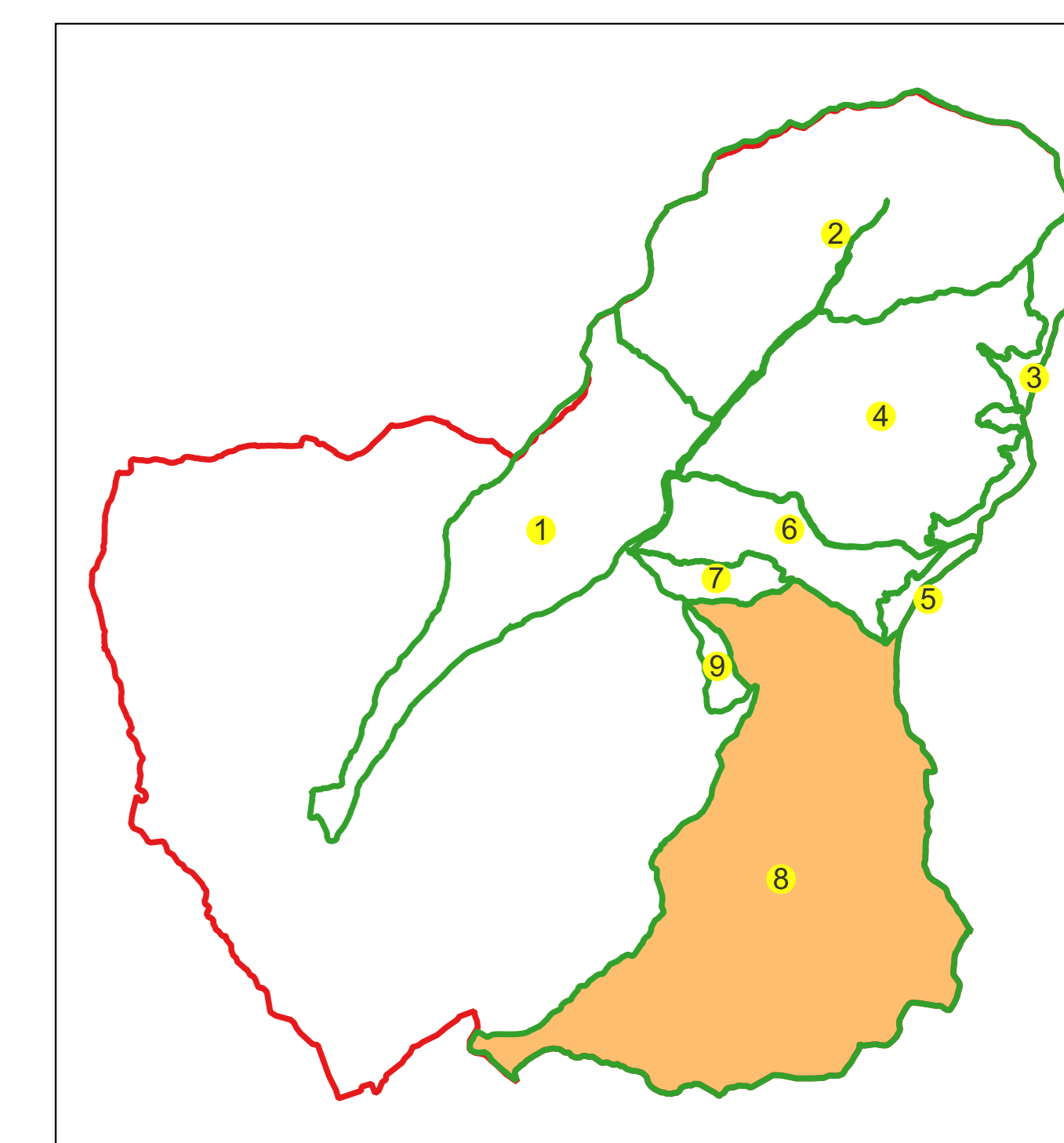
Sistem de proiecție: Stereografic 1970

Planșa nr. 39/50

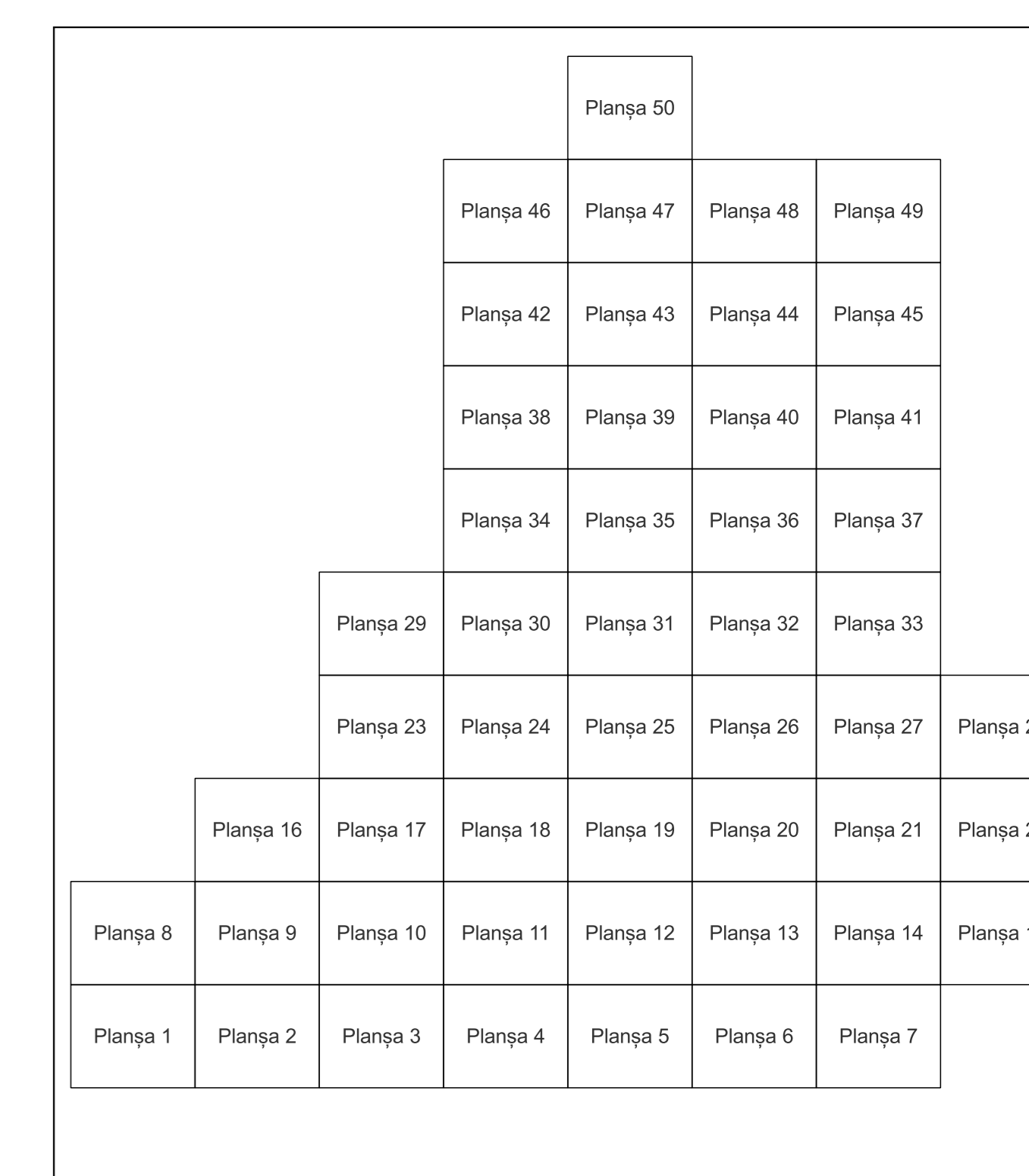
spre publicare



Schema dispunerii sectoarelor cadastrale



Schema dispunerii planșelor



Legenda	
	LIMITA UAT
	DENUMIRE UAT
	LIMITA CONSTRUCTII
	NUMAR CORP
	LIMITA IMOBILE
	ID IMOBIL
	LIMITA INTRAVILAN
	DENUMIRE INTRAVILAN
	LIMITA SECTOR CADASTRAL
	NUMAR SECTOR CADASTRAL

Semnat electronic de către Ing. Mihai-Alexandru Hruza conform înputemnicirii nr.154/16.07.2021

Data 19.09.2022

UAT STOENEȘTI

8

731

727

PLAN CADASTRAL AL INTRAVILANULUI

Comuna Stoenești, jud. Argeș, sat Stoenești

Sector cadastral nr. 8

Scara 1:1000

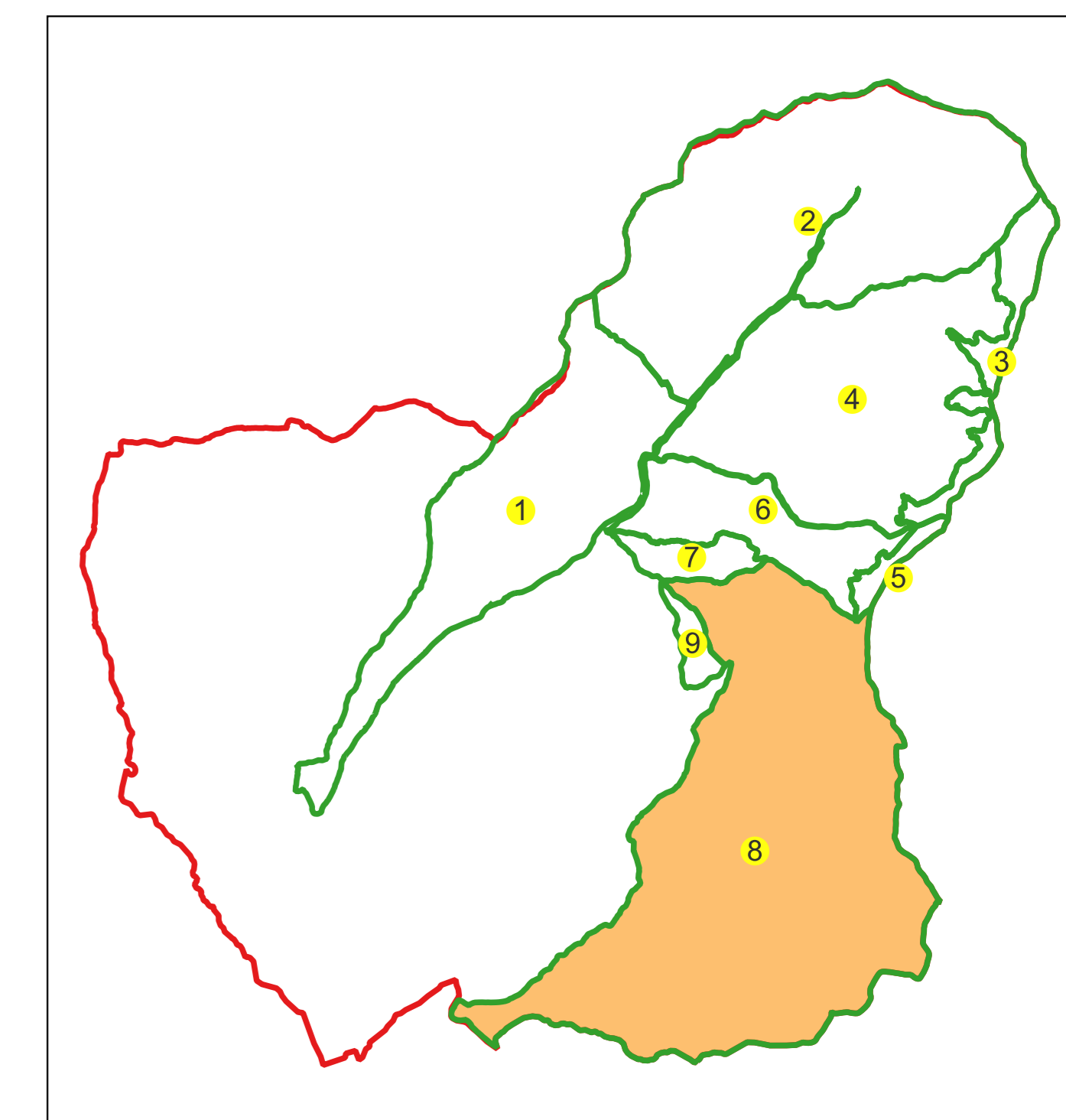
Sistem de proiecție: Stereografic 1970

Planșa nr. 40/50

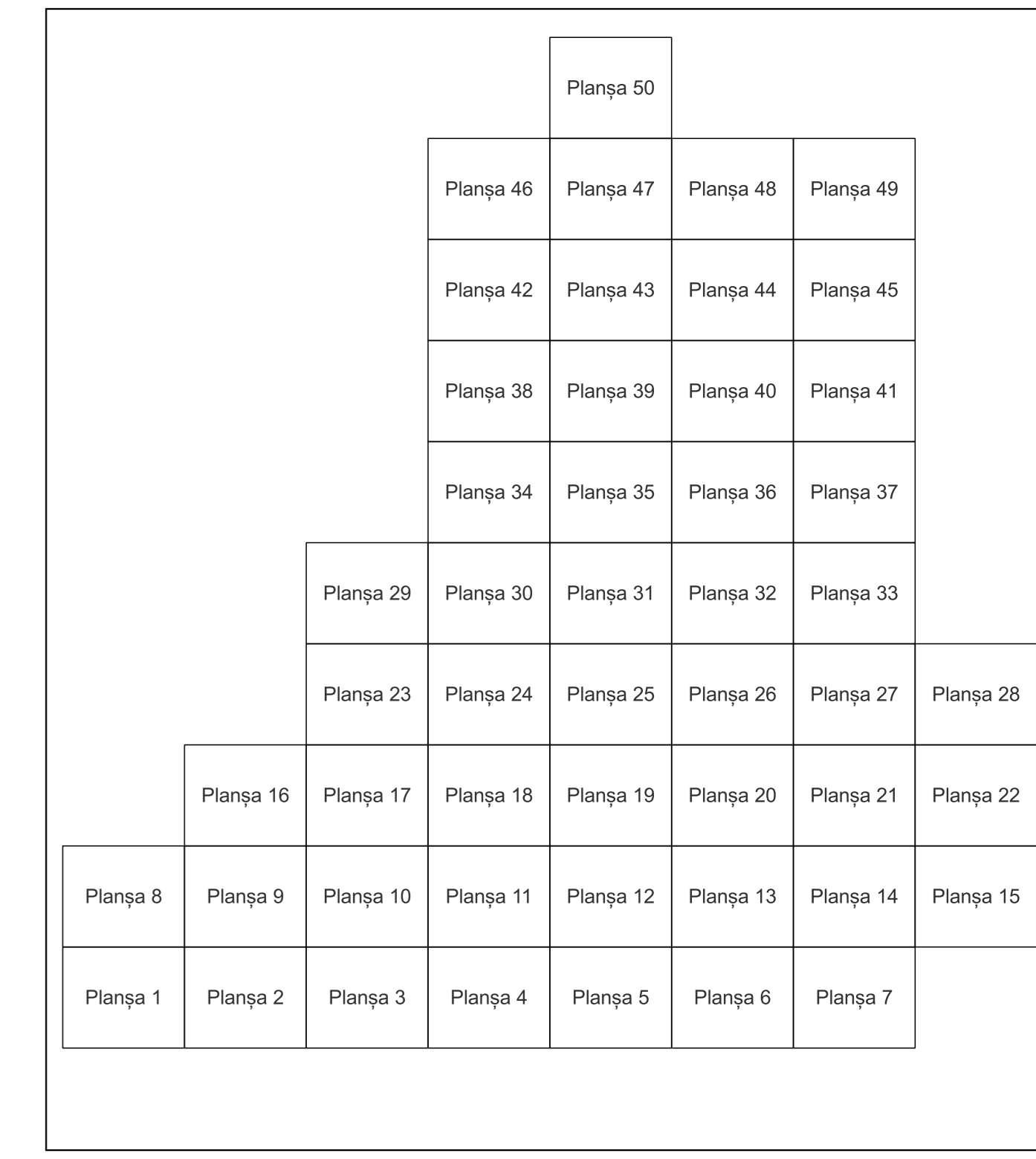
spre publicare



Schema dispunerii sectoarelor cadastrale



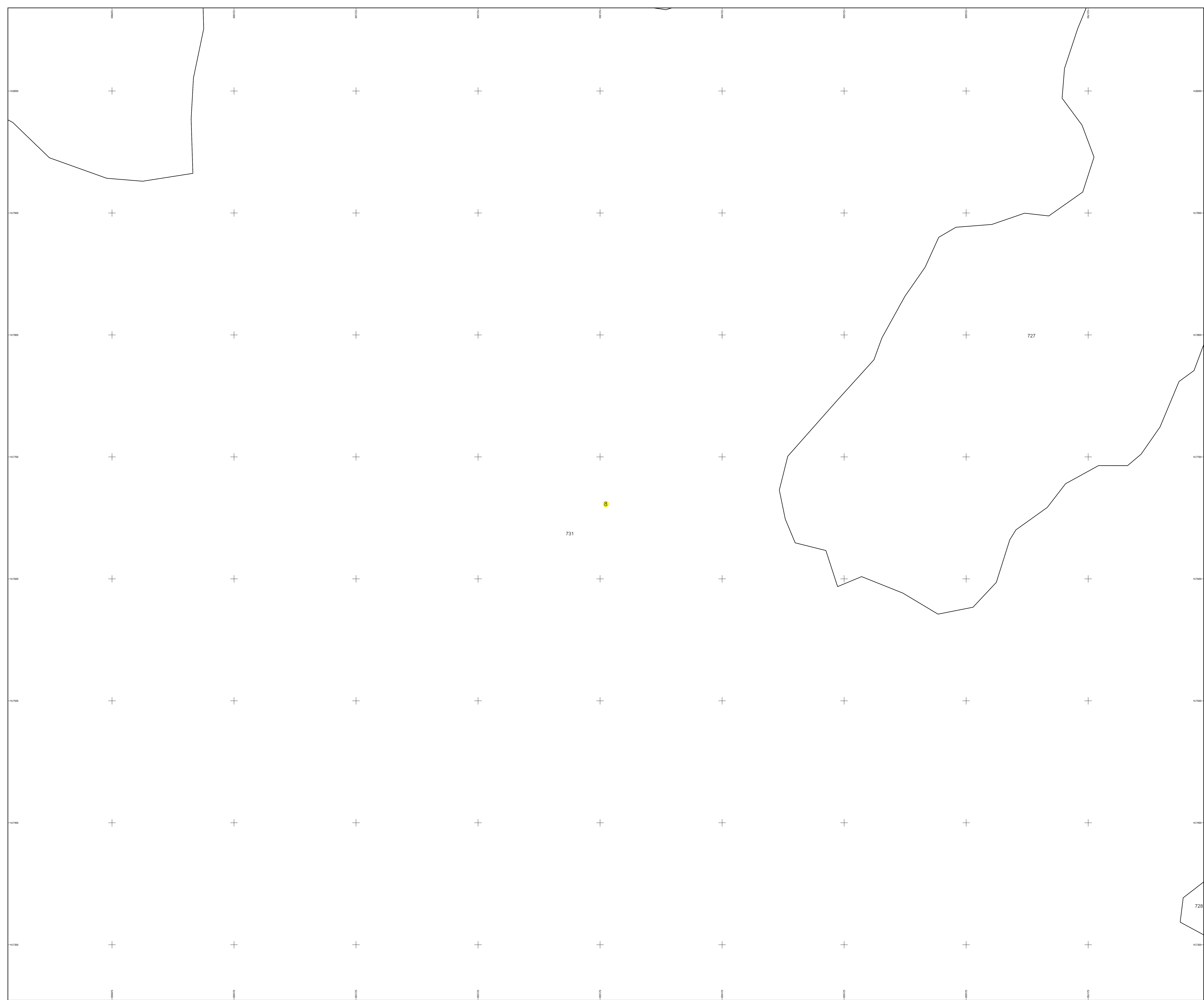
Schema dispunerii planșelor



Legenda	
	LIMITA UAT
	DENUMIRE UAT
	LIMITA CONSTRUCTIILOR
	NUMAR CORP
	LIMITA IMOBILE
	ID IMOBIL
	LIMITA INTRAVILAN
	DENUMIRE INTRAVILAN
	LIMITA SECTOR CADASTRAL
	NUMAR SECTOR CADASTRAL

Semnat electronic de către Ing. Mihai-Alexandru Hruza conform înputernicirii nr.154/16.07.2021

Data 19.09.2022



PLAN CADASTRAL AL INTRAVILANULUI

Comuna Stoenești, jud. Argeș, sat Stoenești

Sector cadastral nr. 8

Scara 1:1000

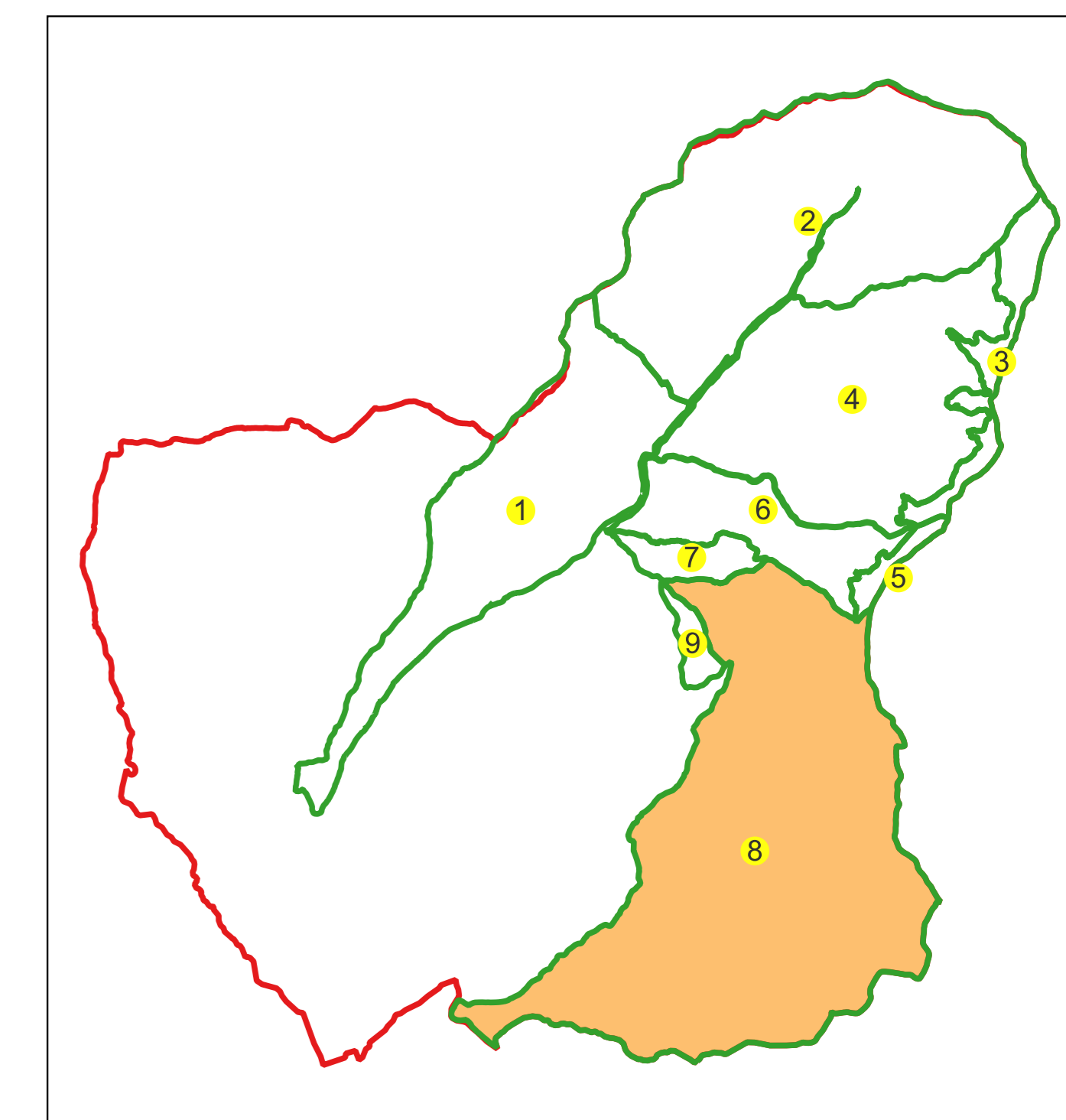
Sistem de proiecție: Stereografic 1970

Planșa nr. 41/50

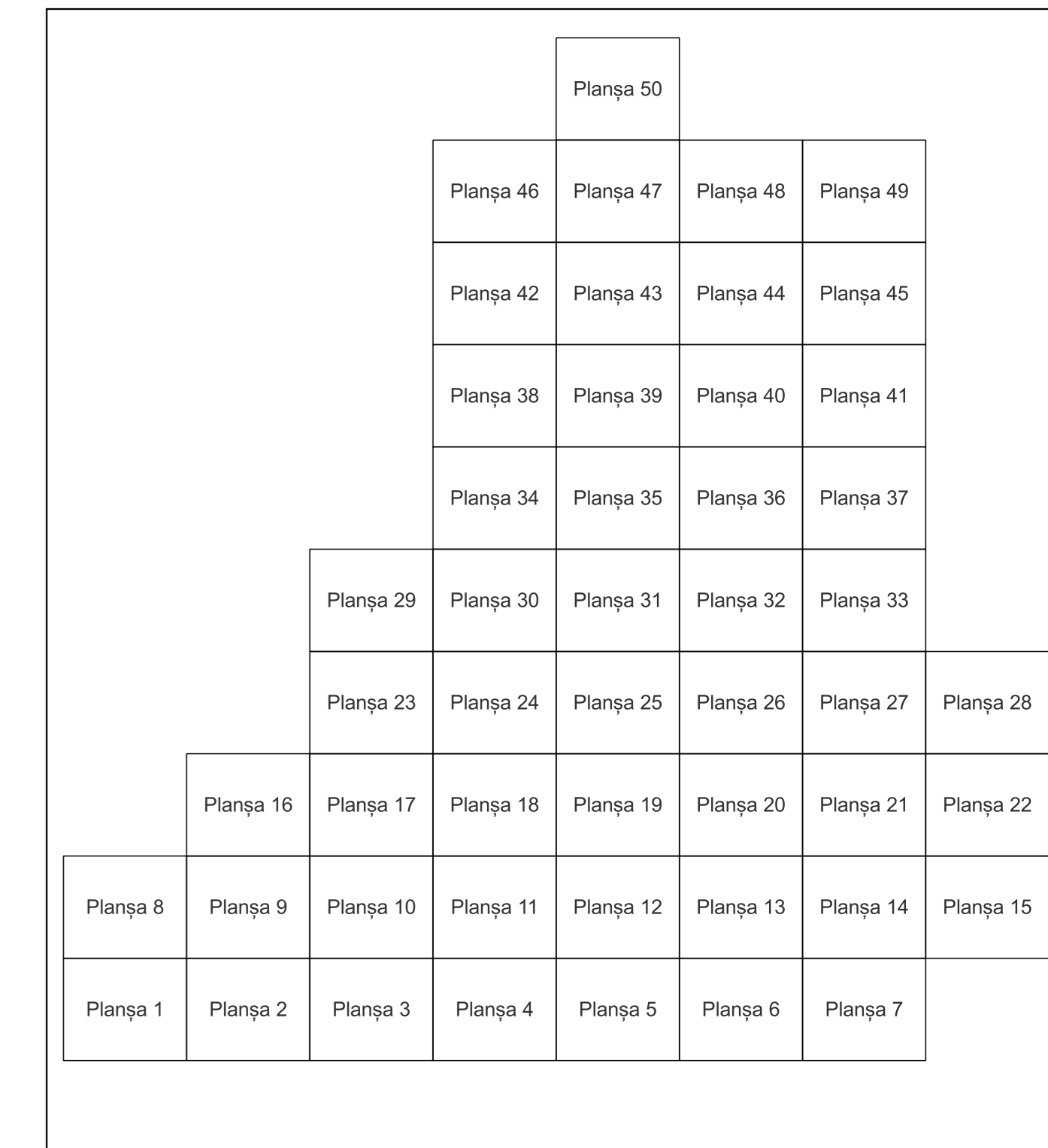
spre publicare



Schema dispunerii sectoarelor cadastrale



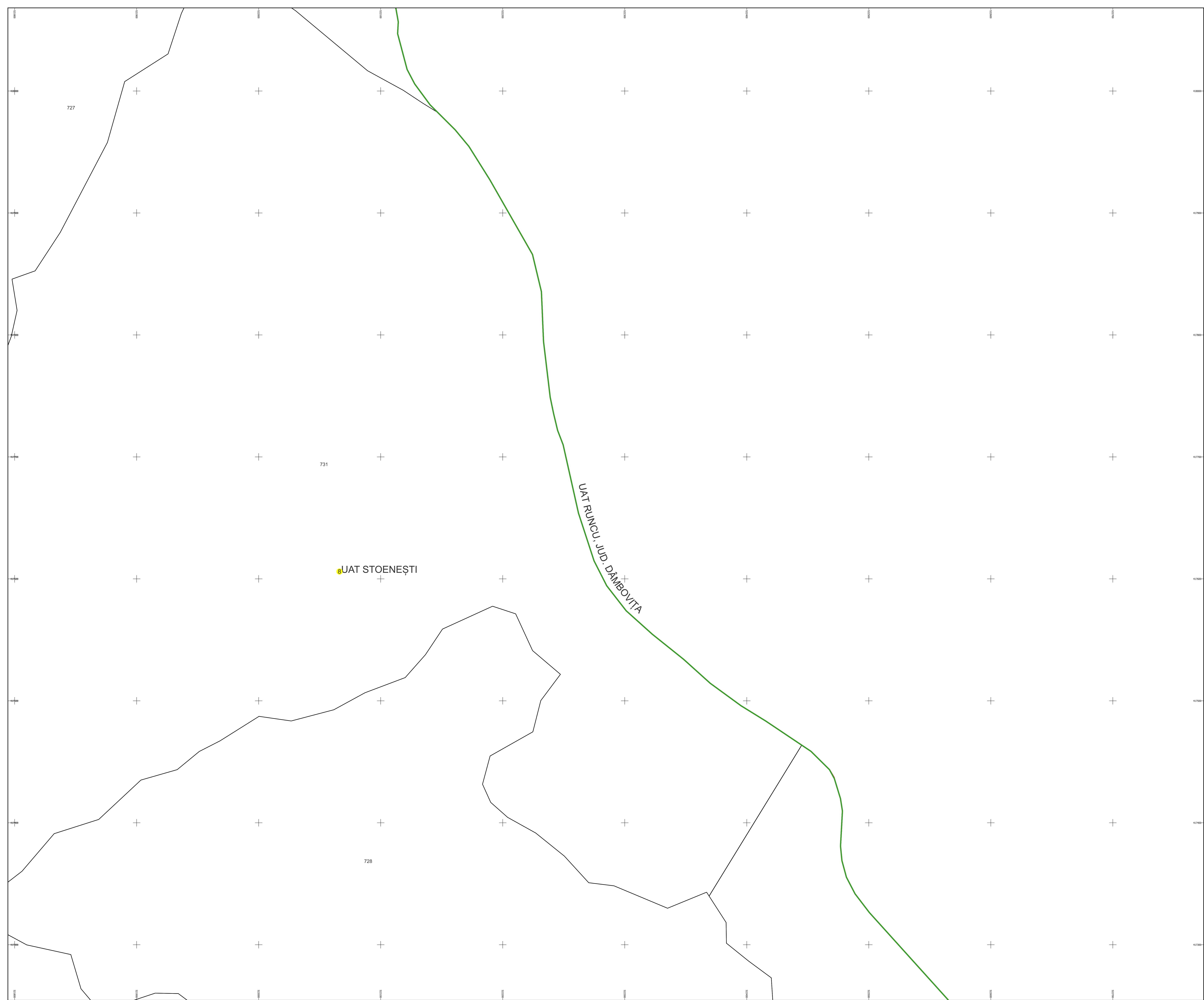
Schema dispunerii planșelor



Legenda	
	LIMITA UAT
	DENUMIRE UAT
	LIMITA CONSTRUCȚII
	NUMAR CORP
	LIMITA IMOBILE
	ID IMOBIL
	LIMITA INTRAVILAN
	DENUMIRE INTRAVILAN
	LIMITA SECTOR CADASTRAL
	NUMAR SECTOR CADASTRAL

Semnat electronic de către Ing. Mihai-Alexandru Hruza conform înputemnicirii nr.154/16.07.2021

Data 19.09.2022



PLAN CADASTRAL AL INTRAVILANULUI

Comuna Stoenești, jud. Argeș, sat Stoenești

Sector cadastral nr. 8

Scara 1:1000

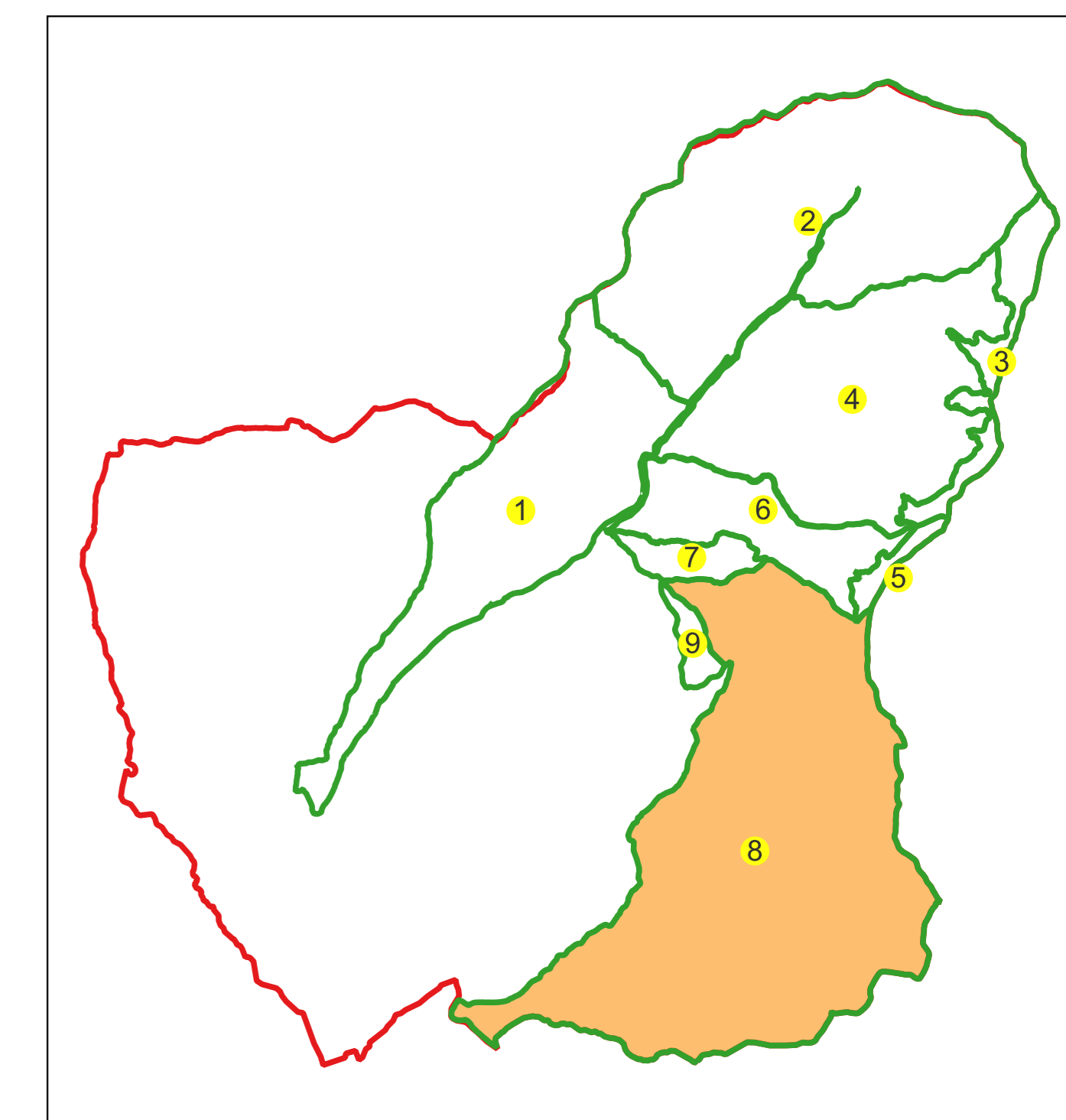
Sistem de proiecție: Stereografic 1970

Planșa nr. 42/50

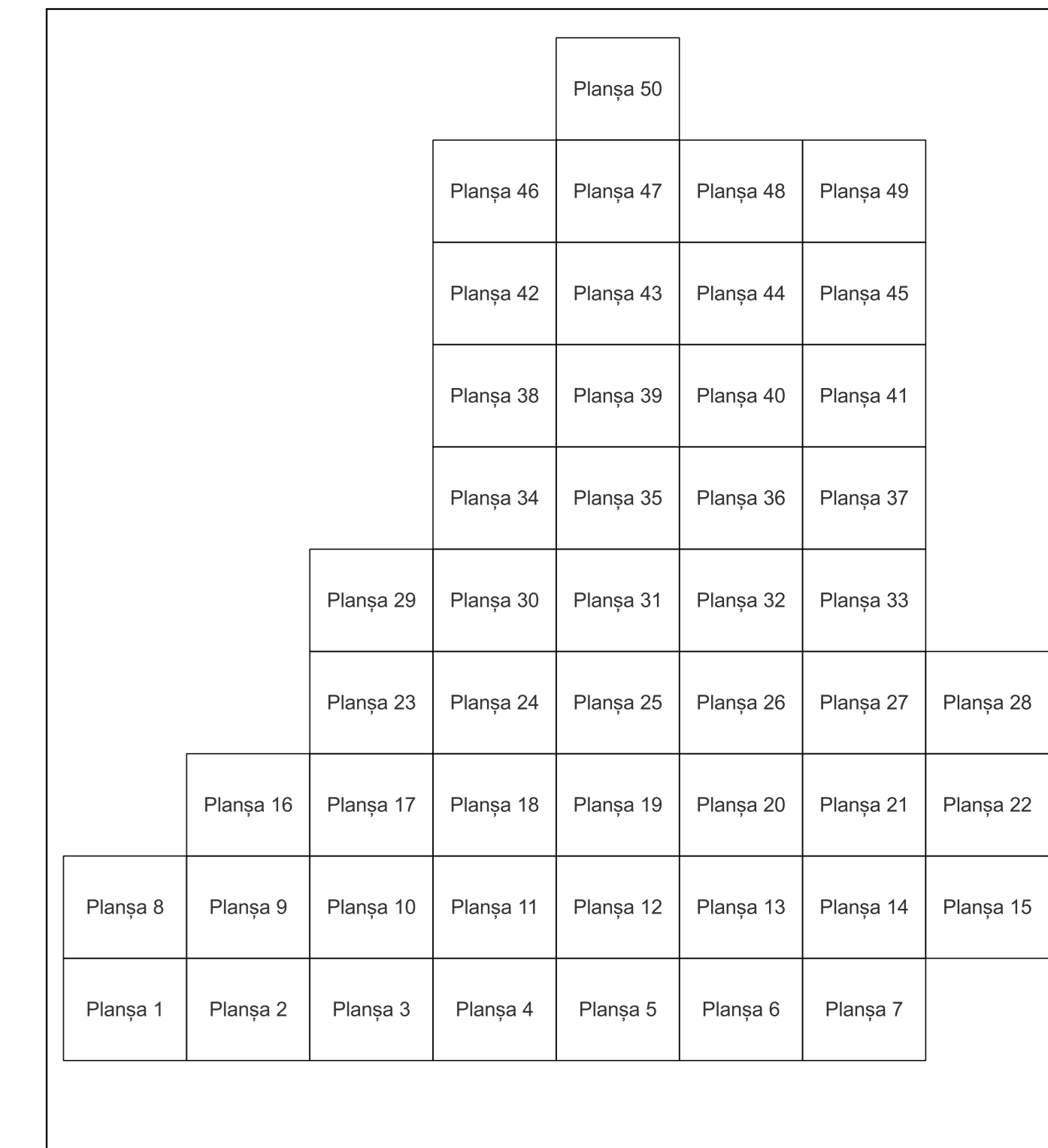
spre publicare



Schema dispunerii sectoarelor cadastrale



Schema dispunerii planșelor



Legenda	
	LIMITA UAT
	DENUMIRE UAT
	LIMITA CONSTRUCTII
	NUMAR CORP
	LIMITA IMOBILE
	ID IMOBIL
	LIMITA INTRAVILAN
	DENUMIRE INTRAVILAN
	LIMITA SECTOR CADASTRAL
	NUMAR SECTOR CADASTRAL

Semnat electronic de către Ing. Mihai-Alexandru Hruza conform înputernicirii nr.154/16.07.2021

Data 19.09.2022

UAT STOENEȘTI

9

731
8

PLAN CADASTRAL AL INTRAVILANULUI

Comuna Stoenești, jud. Argeș, sat Stoenești

Sector cadastral nr. 8

Scara 1:1000

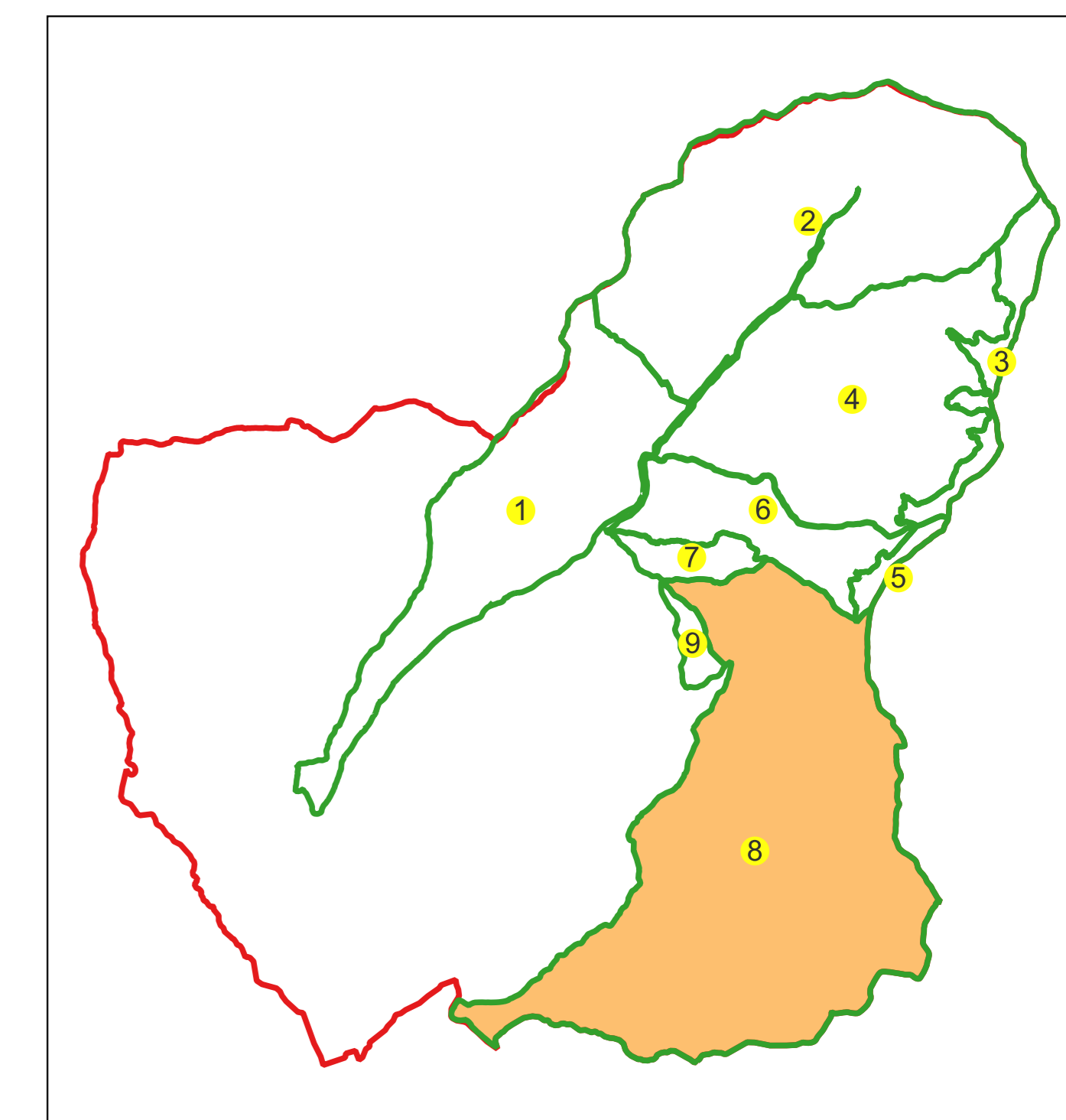
Sistem de proiecție: Stereografic 1970

Planșa nr. 43/50

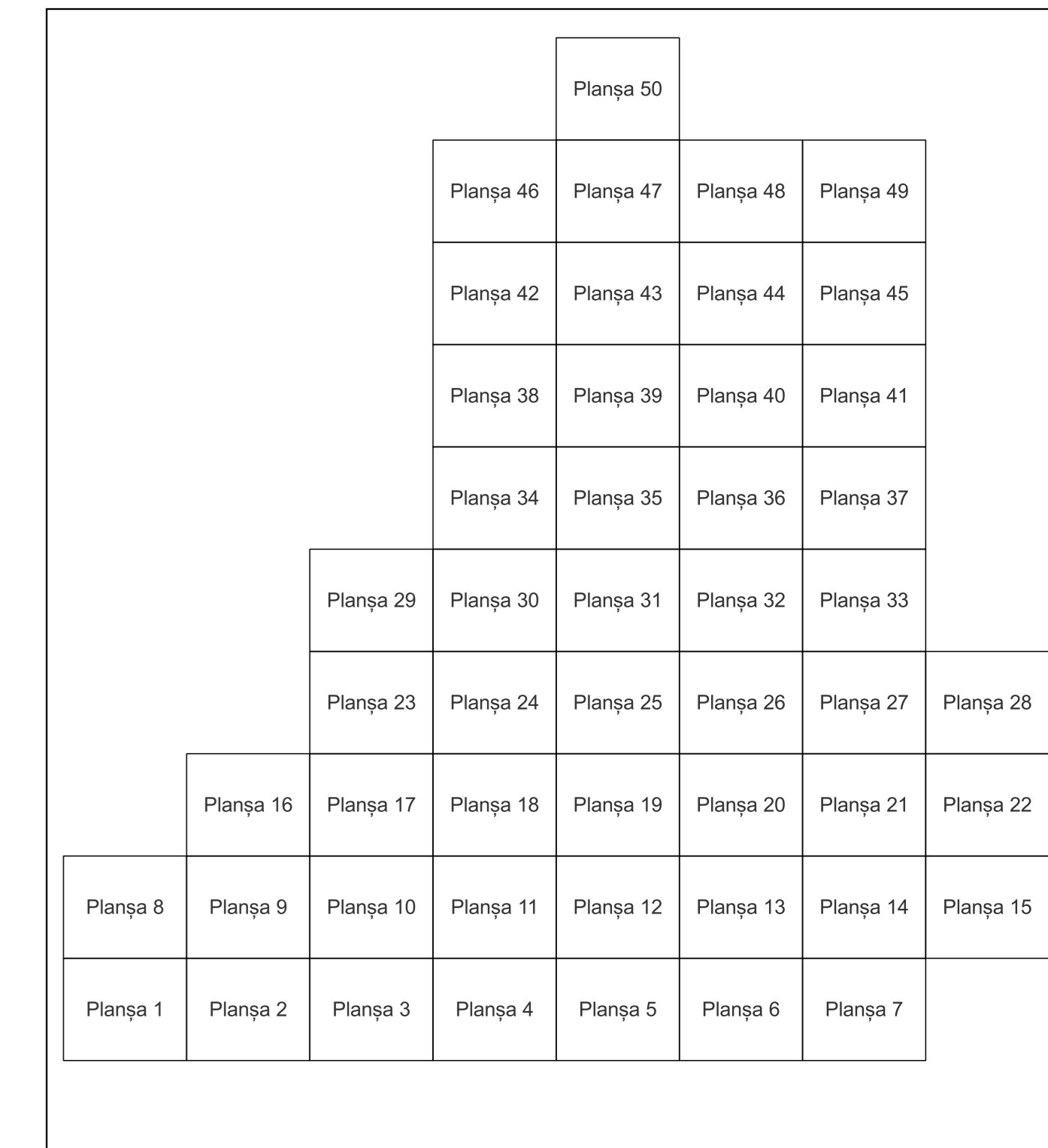
spre publicare



Schema dispunerii sectoarelor cadastrale



Schema dispunerii planșelor



Legenda	
	LIMITA UAT
	DENUMIRE UAT
	LIMITA CONSTRUCTII
	NUMAR CORP
	LIMITA IMOBILE
	ID IMOBIL
	LIMITA INTRAVILAN
	DENUMIRE INTRAVILAN
	LIMITA SECTOR CADASTRAL
	NUMAR SECTOR CADASTRAL

Semnat electronic de către Ing. Mihai-Alexandru Hruza conform înputernicirii nr.154/16.07.2021

Data 19.09.2022



PLAN CADASTRAL AL INTRAVILANULUI

Comuna Stoenesti, jud. Arges, sat Stoenesti

Sector cadastral nr. 8

Scara 1:1000

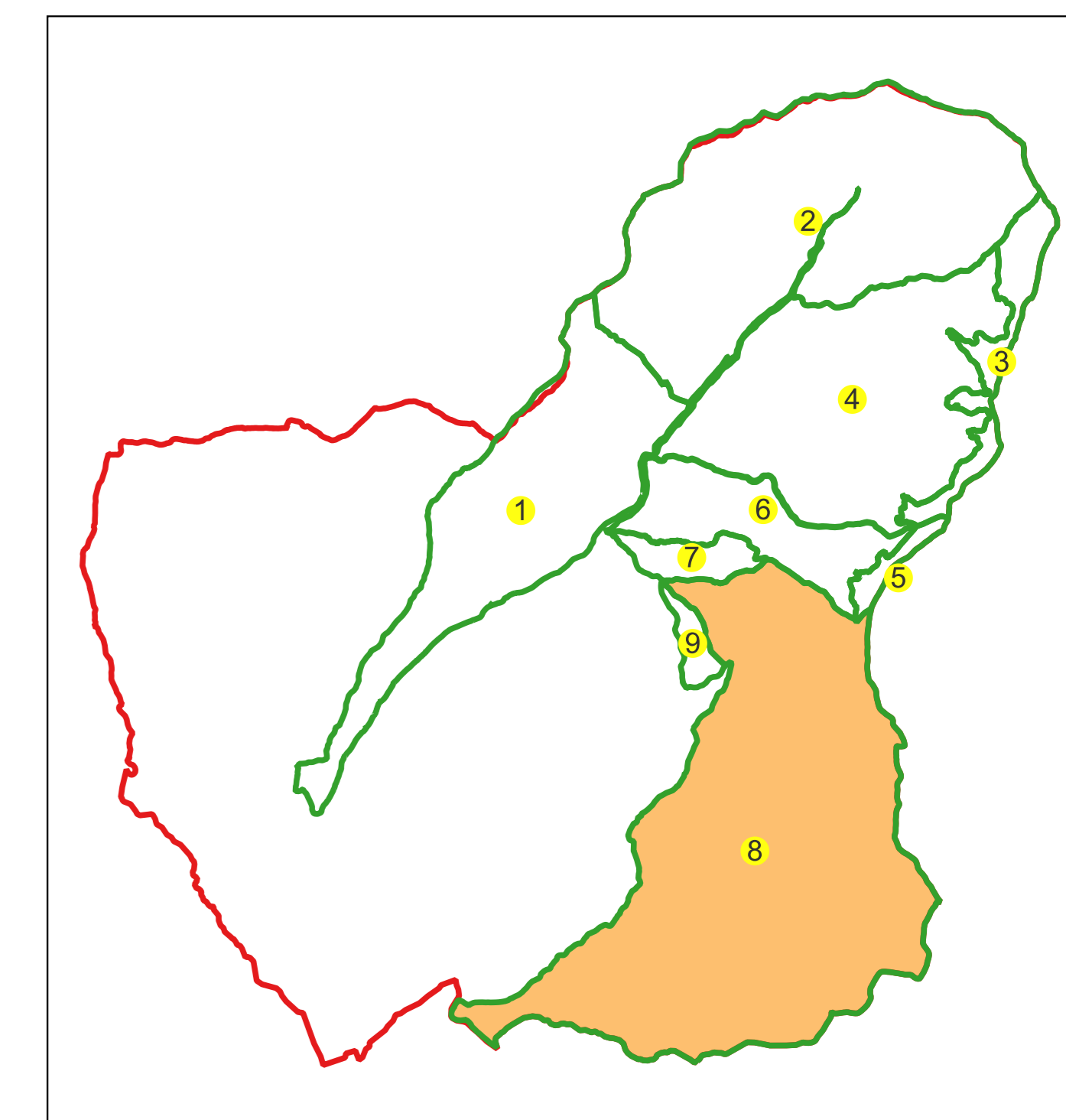
Sistem de proiectie: Stereografic 1970

Planşa nr. 44/50

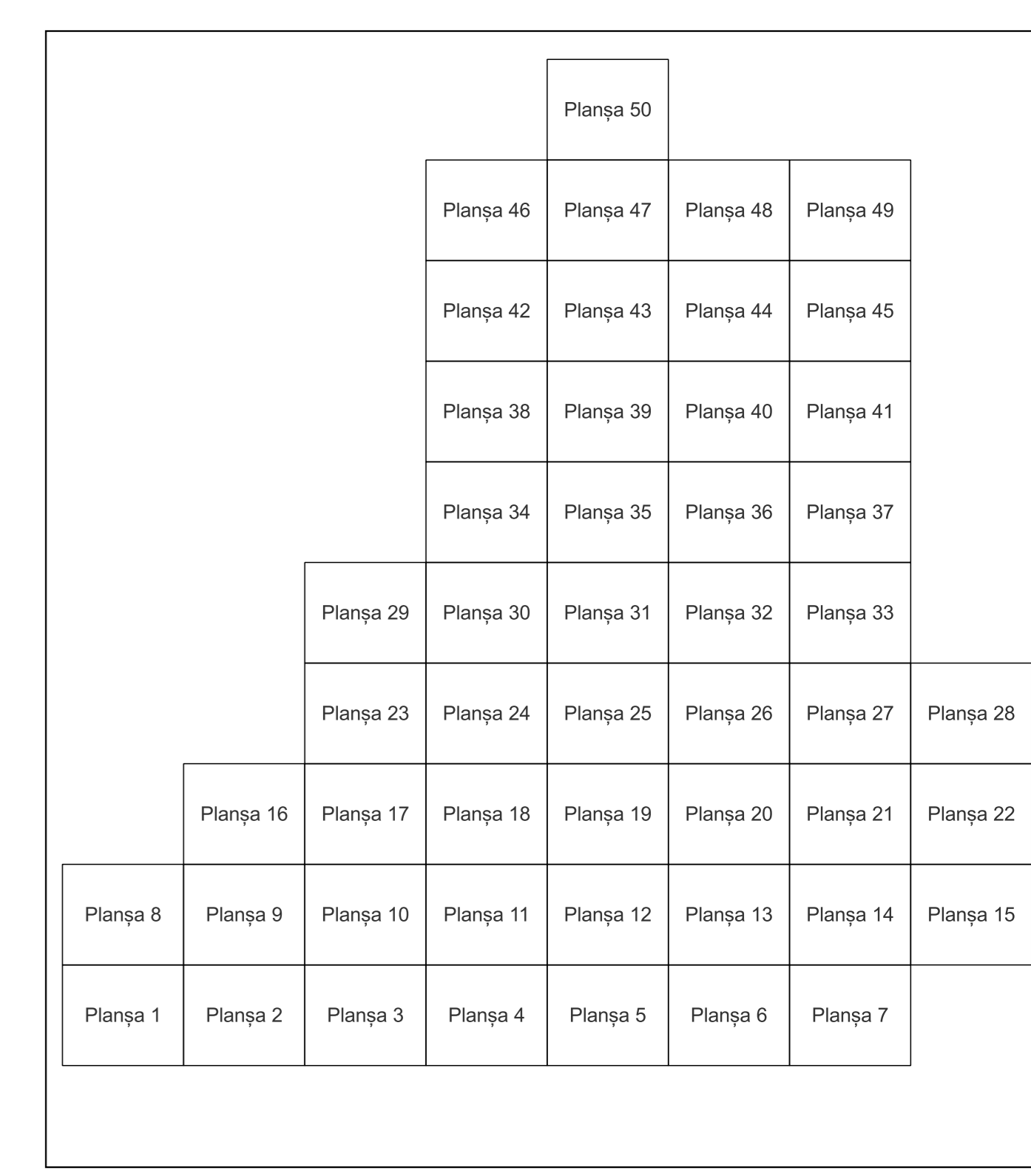
spre publicare



Schema dispunerii sectoarelor cadastrale



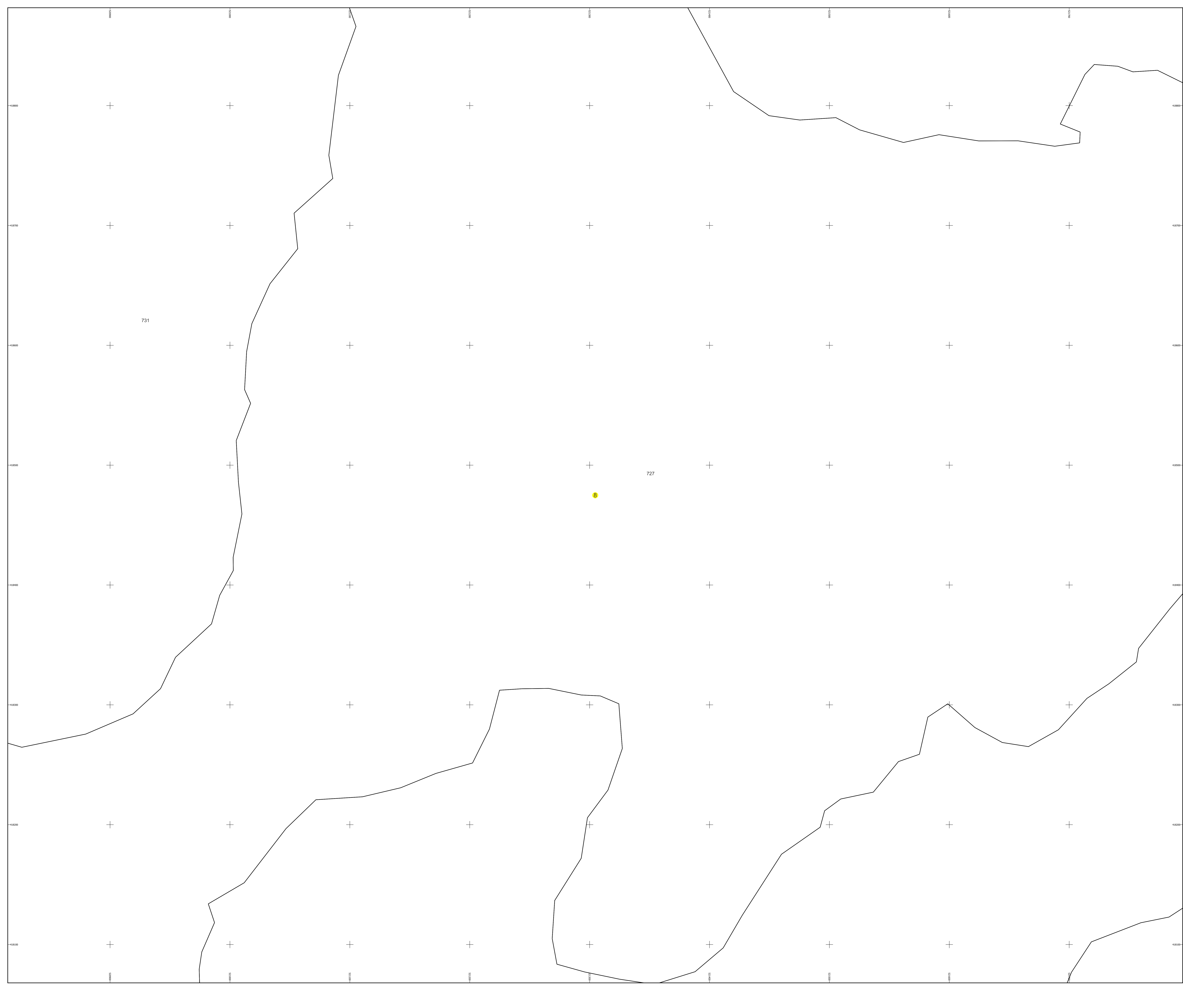
Schema dispunerii planşelor



Legenda	
	LIMITA UAT
	DENUMIRE UAT
	LIMITA CONSTRUCTIILOR
	NUMAR CORP
	LIMITA IMOBILE
	ID IMOBIL
	LIMITA INTRAVILAN
	DENUMIRE INTRAVILAN
	LIMITA SECTOR CADASTRAL
	NUMAR SECTOR CADASTRAL

Semnat electronic de către Ing. Mihai-Alexandru Hruza conform înregistrării nr.154/16.07.2021

Data 19.09.2022



PLAN CADASTRAL AL INTRAVILANULUI

Comuna Stoenești, jud. Argeș, sat Stoenești

Sector cadastral nr. 8

Scara 1:1000

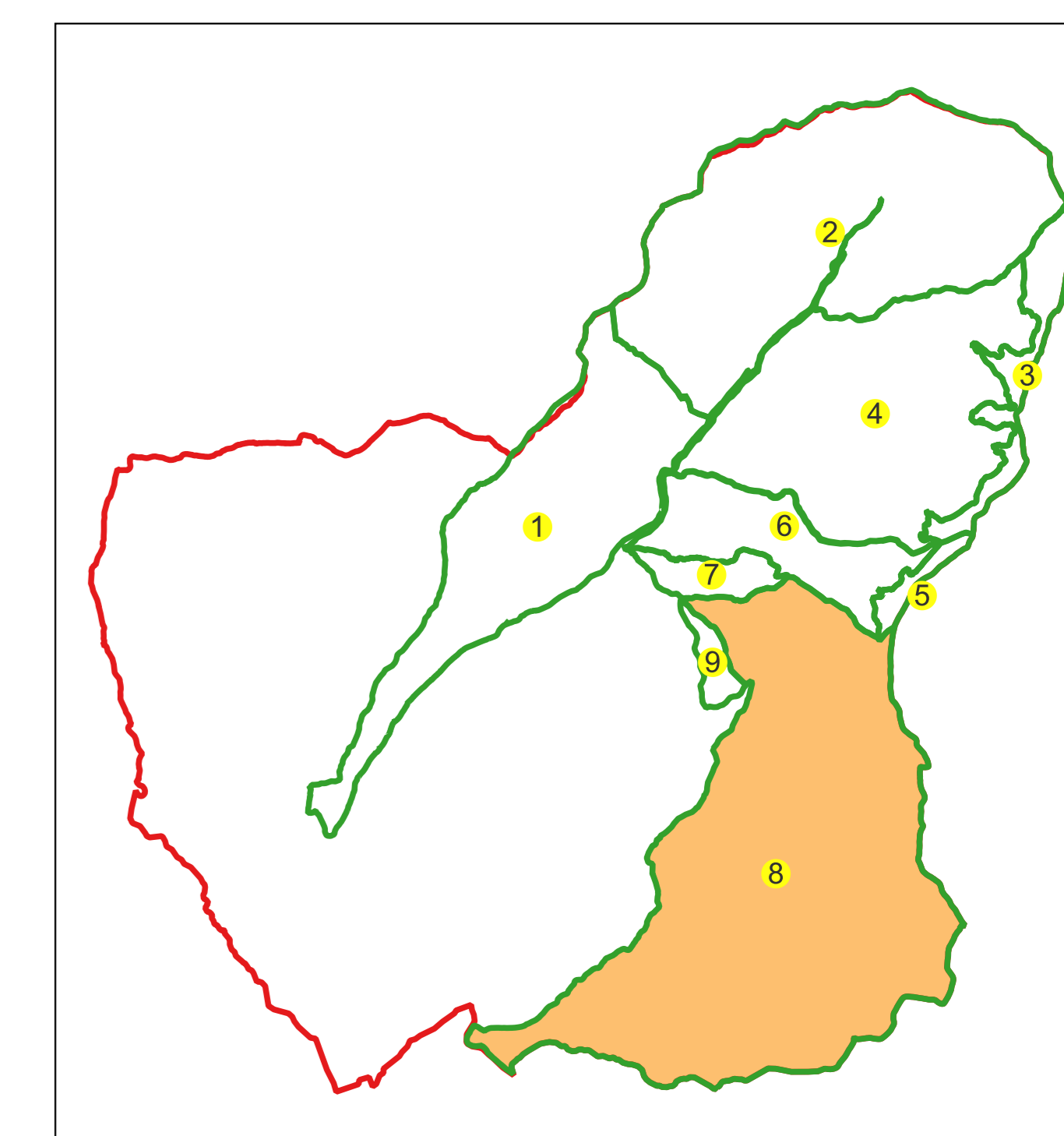
Sistem de proiecție: Stereografic 1970

Planșa nr. 45/50

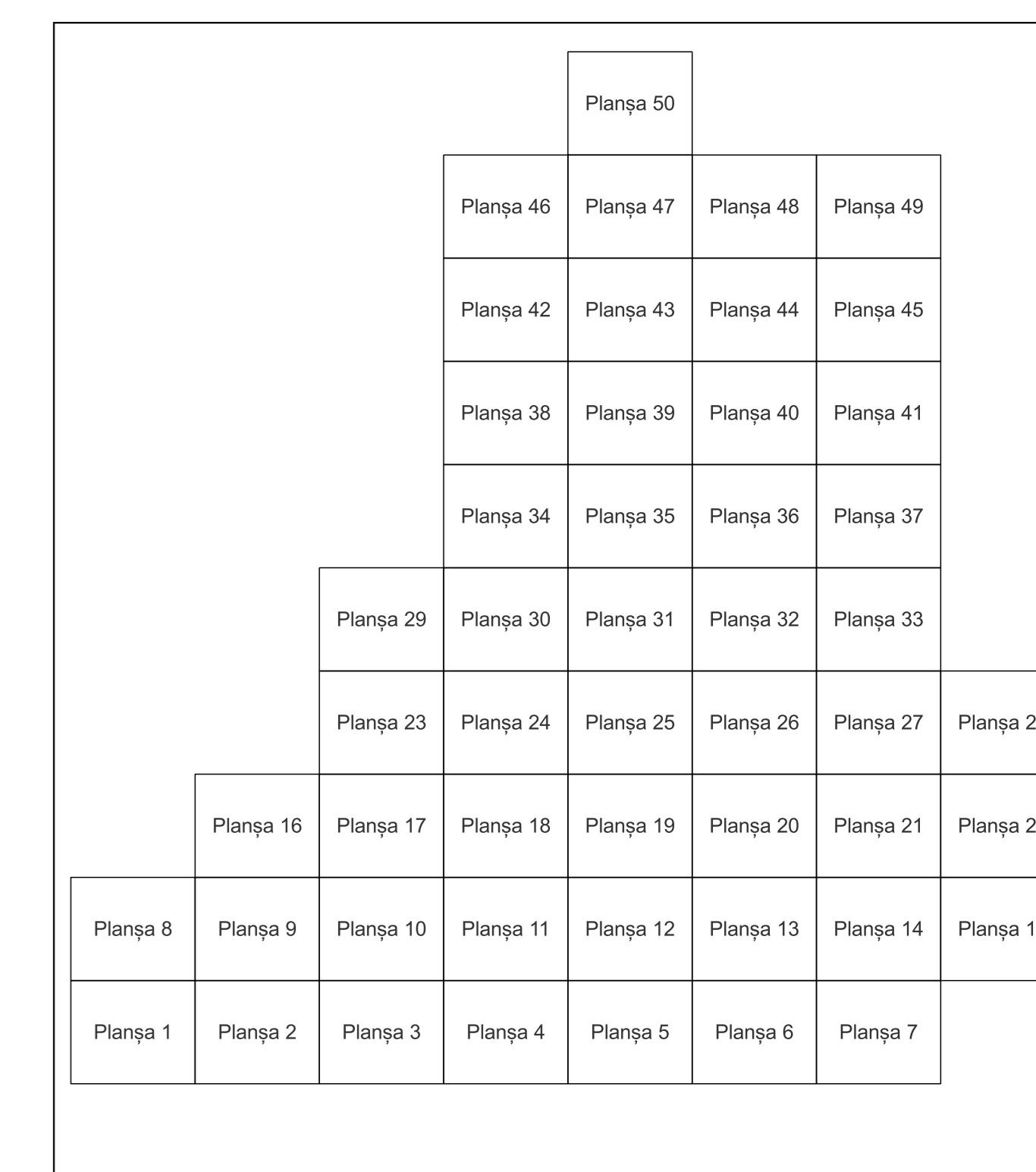
spre publicare



Schema dispunerii sectoarelor cadastrale



Schema dispunerii planșelor



Legenda	
	LIMITA UAT
	DENUMIRE UAT
	LIMITA CONSTRUCTII
	NUMAR CORP
	LIMITA IMOBILE
	ID IMOBIL
	LIMITA INTRAVILAN
	DENUMIRE INTRAVILAN
	LIMITA SECTOR CADASTRAL
	NUMAR SECTOR CADASTRAL

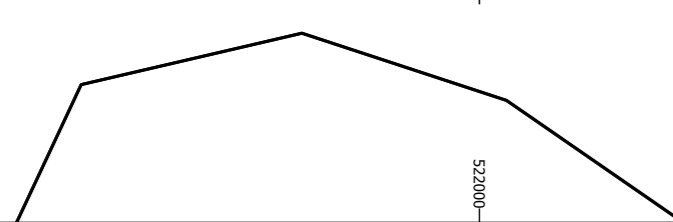
Semnat electronic de către Ing. Mihai-Alexandru Hruza conform înputernicirii nr.154/16.07.2021

Data 19.09.2022

UAT STOENEȘTI⁷²⁷

UAT RUNCU, JUD. DÂMBOVITȚA

731



PLAN CADASTRAL AL INTRAVILANULUI

Comuna Stoenești, jud. Argeș, sat Stoenești

Sector cadastral nr. 8

Scara 1:1000

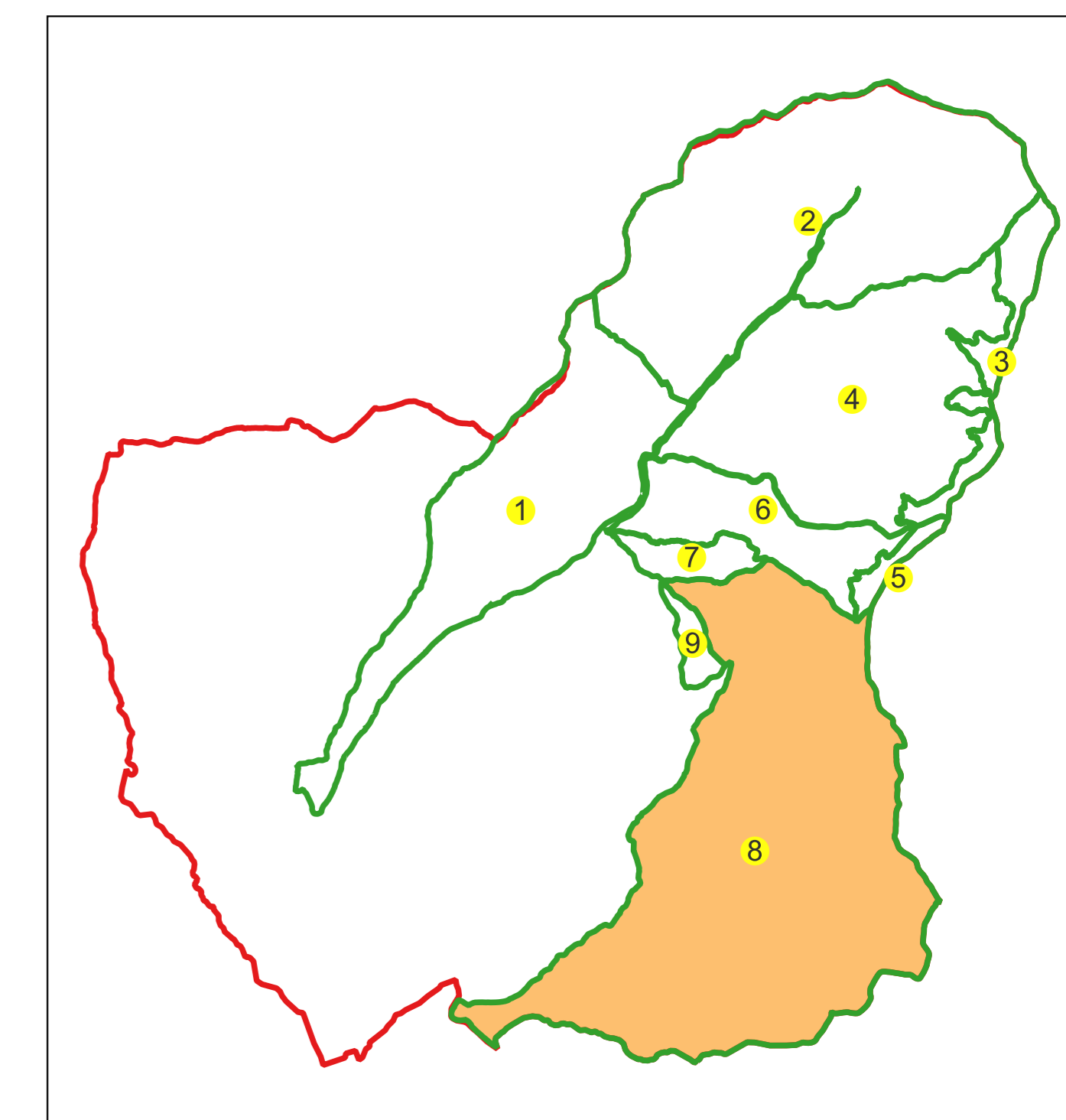
Sistem de proiecție: Stereografic 1970

Planșa nr. 46/50

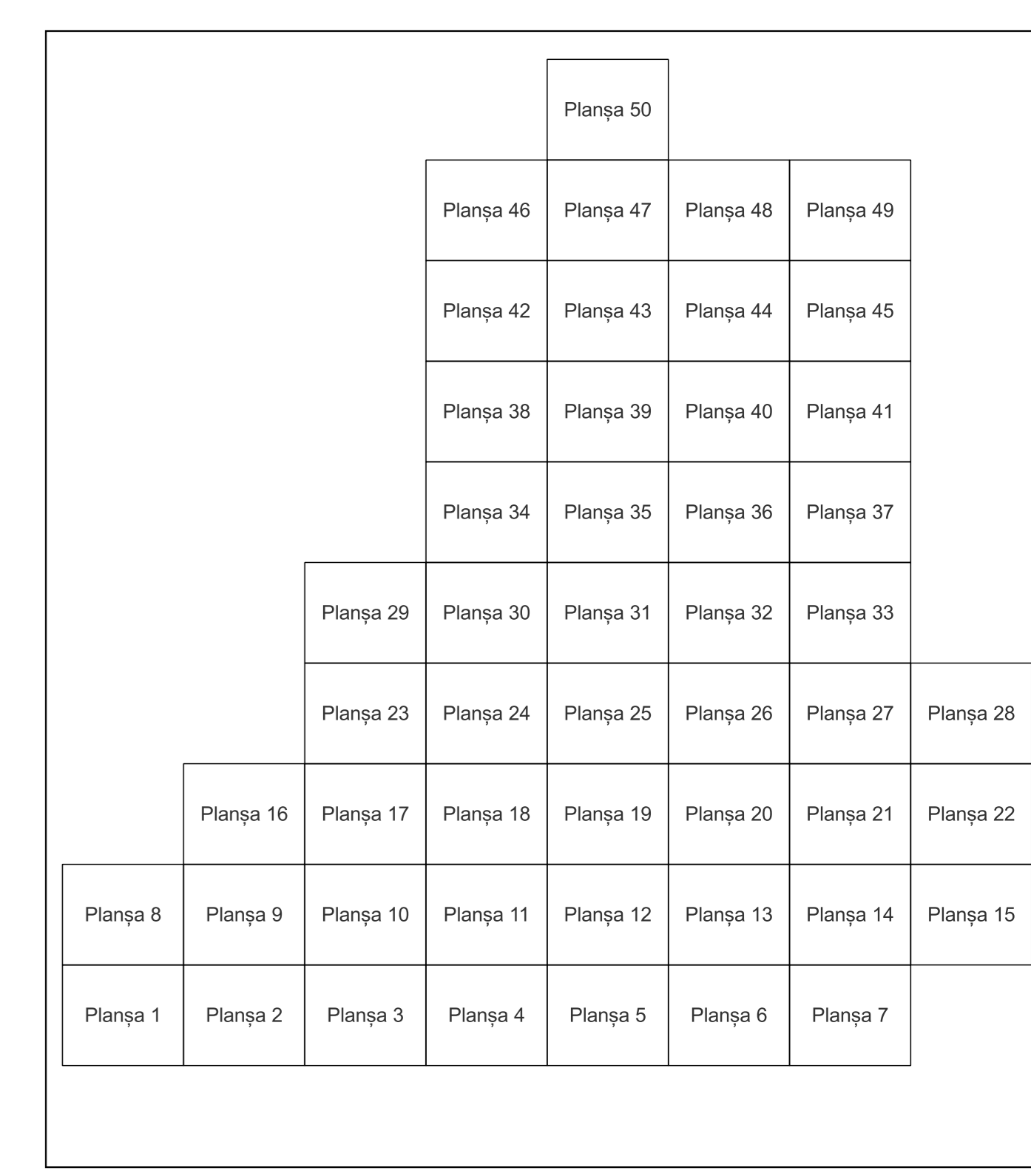
spre publicare



Schema dispunerii sectoarelor cadastrale



Schema dispunerii planșelor

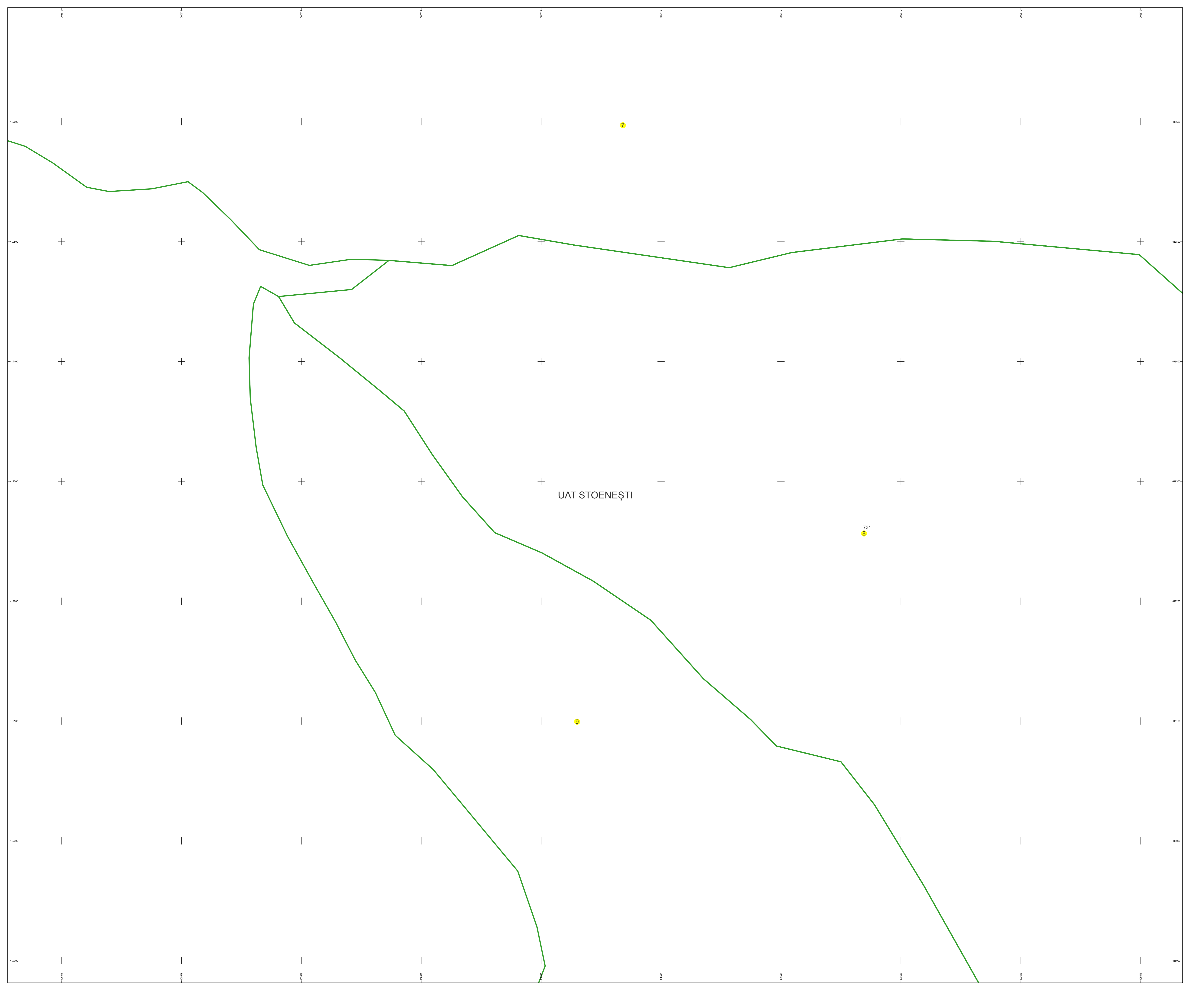


Legenda

	LIMITA UAT
	DENUMIRE UAT
	LIMITA CONSTRUCȚII
	NUMAR CORP
	LIMITA IMOBILE
	ID IMOBIL
	LIMITA INTRAVILAN
	DENUMIRE INTRAVILAN
	LIMITA SECTOR CADASTRAL
	NUMAR SECTOR CADASTRAL

Semnat electronic de către Ing. Mihai-Alexandru Hruza conform înregistrării nr.154/16.07.2021

Data 19.09.2022



PLAN CADASTRAL AL INTRAVILANULUI

Comuna Stoenești, jud. Argeș, sat Stoenești

Sector cadastral nr. 8

Scara 1:1000

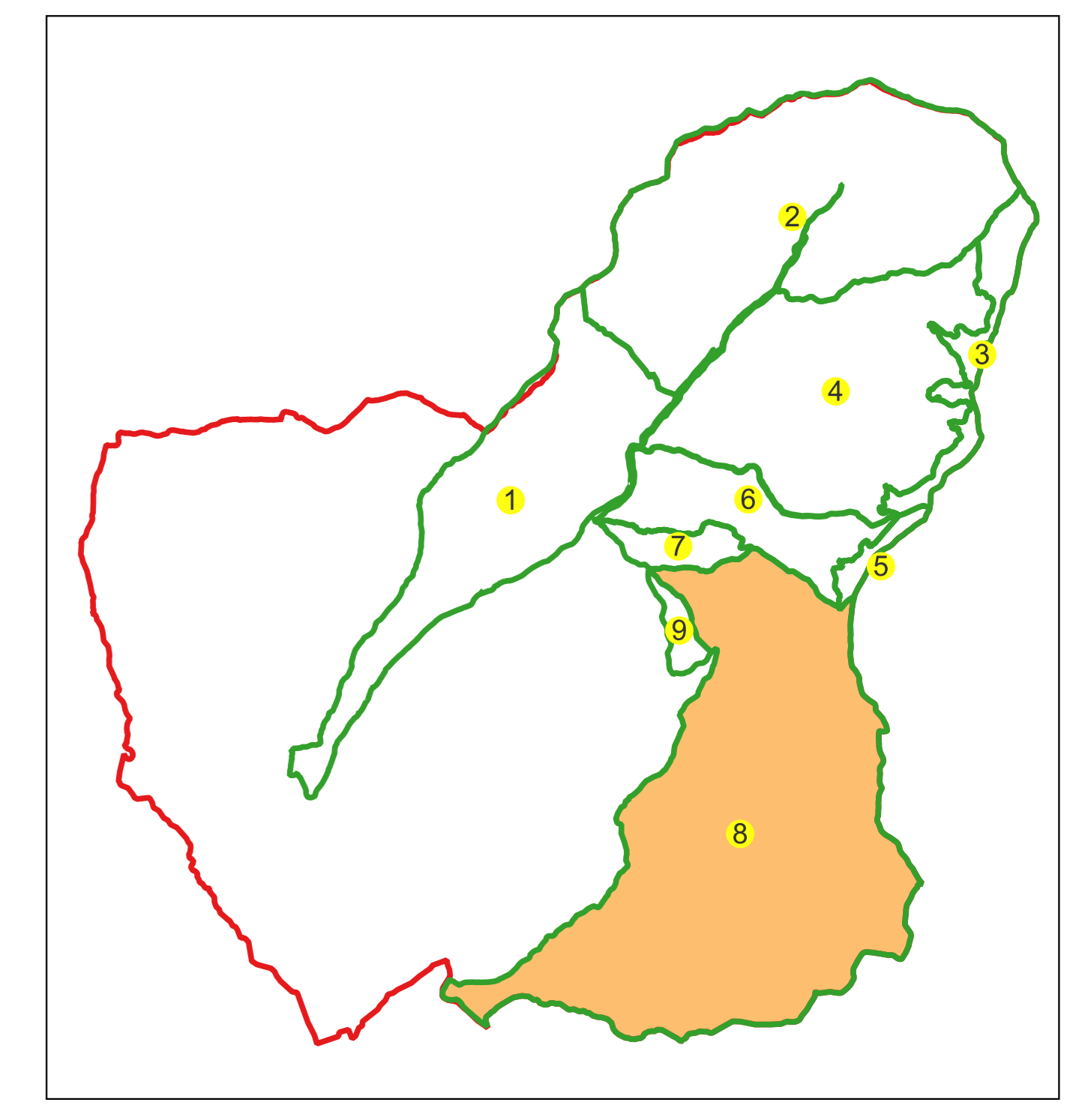
Sistem de proiecție: Stereografic 1970

Planșa nr. 47/50

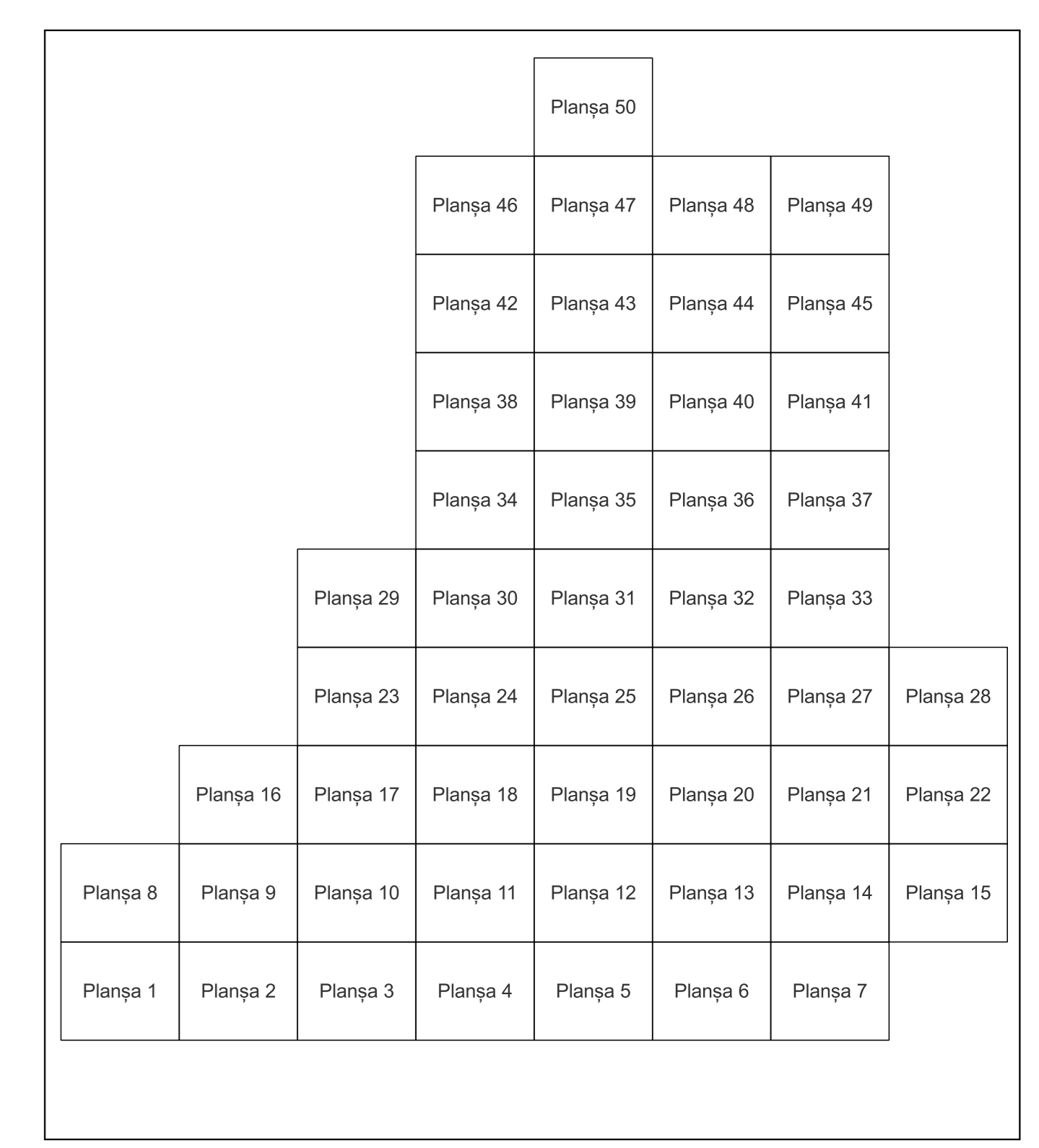
spre publicare



Schema dispunerii sectoarelor cadastrale



Schema dispunerii planșelor



Legenda	
	LIMITA UAT
	DENUMIRE UAT
	LIMITA CONSTRUCTII
	NUMAR CORP
	LIMITA IMOBILE
	ID IMOBIL
	LIMITA INTRAVILAN
	DENUMIRE INTRAVILAN
	LIMITA SECTOR CADASTRAL
	NUMAR SECTOR CADASTRAL

Semnat electronic de către Ing. Mihai-Alexandru Hruza conform înputernicirii nr.154/16.07.2021

Data 19.09.2022

UAT STOENEȘTI

731
8

PLAN CADASTRAL AL INTRAVILANULUI

Comuna Stoenești, jud. Argeș, sat Stoenești

Sector cadastral nr. 8

Scara 1:1000

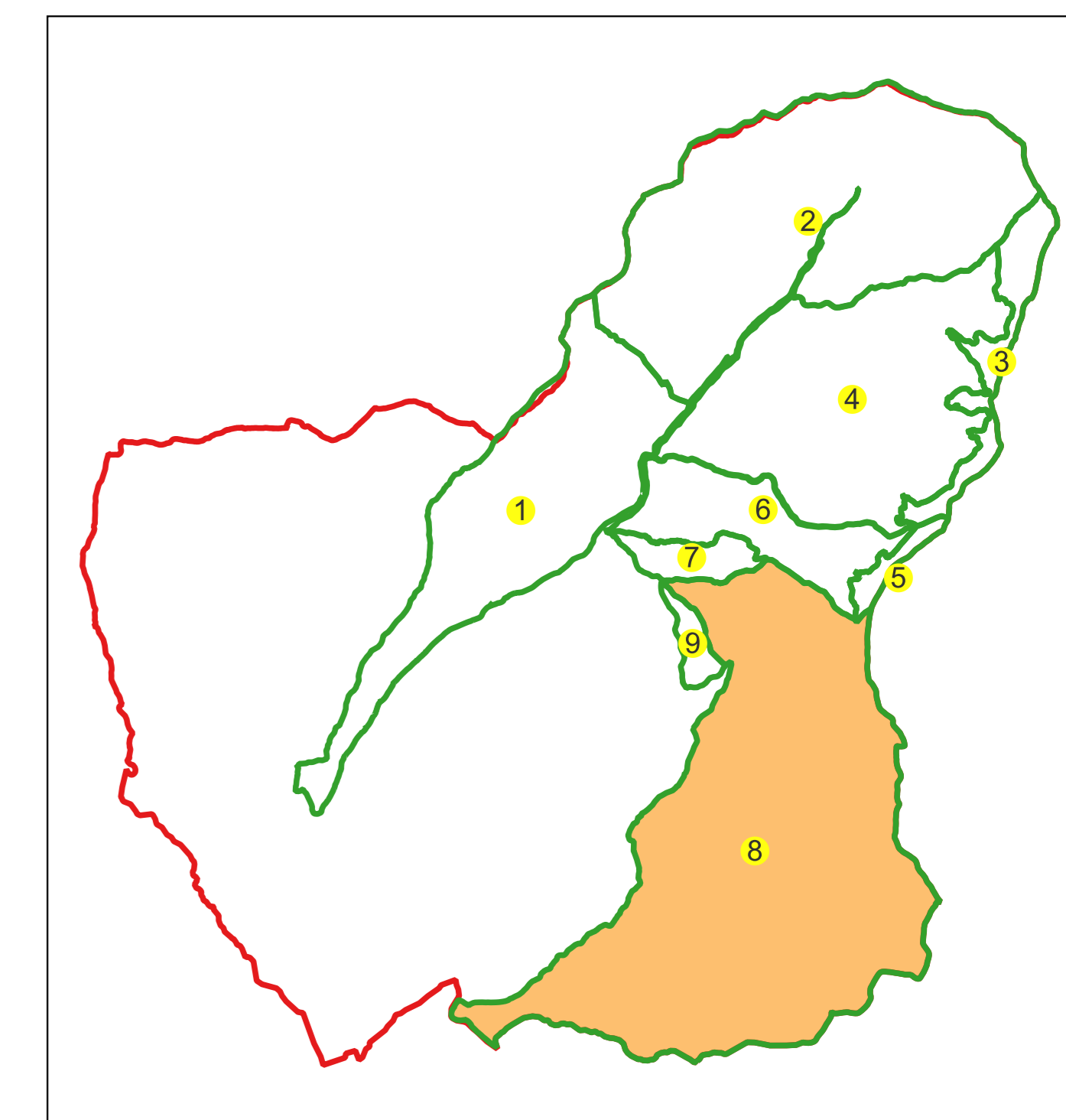
Sistem de proiecție: Stereografic 1970

Planșa nr. 48/50

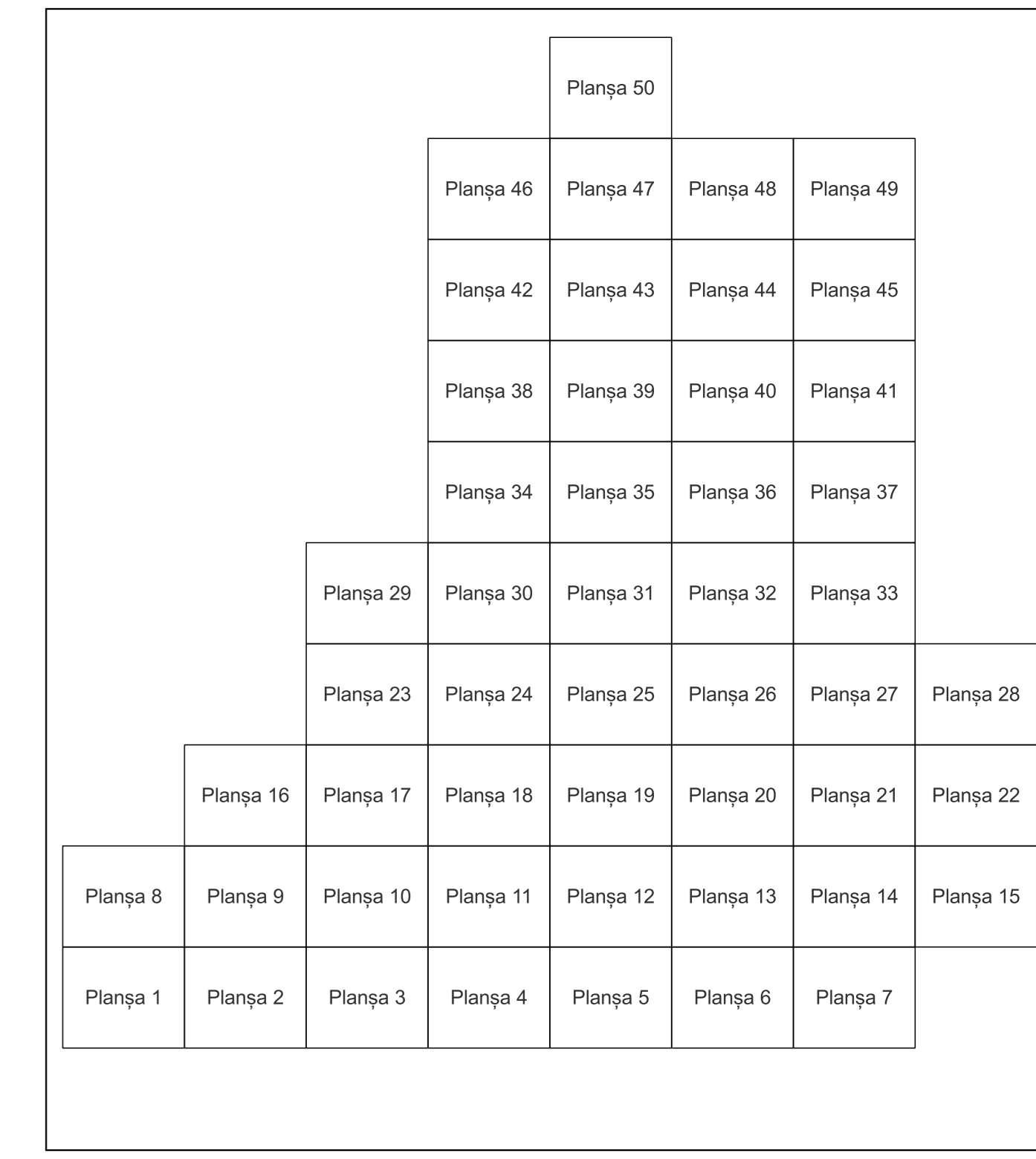
spre publicare



Schema dispunerii sectoarelor cadastrale



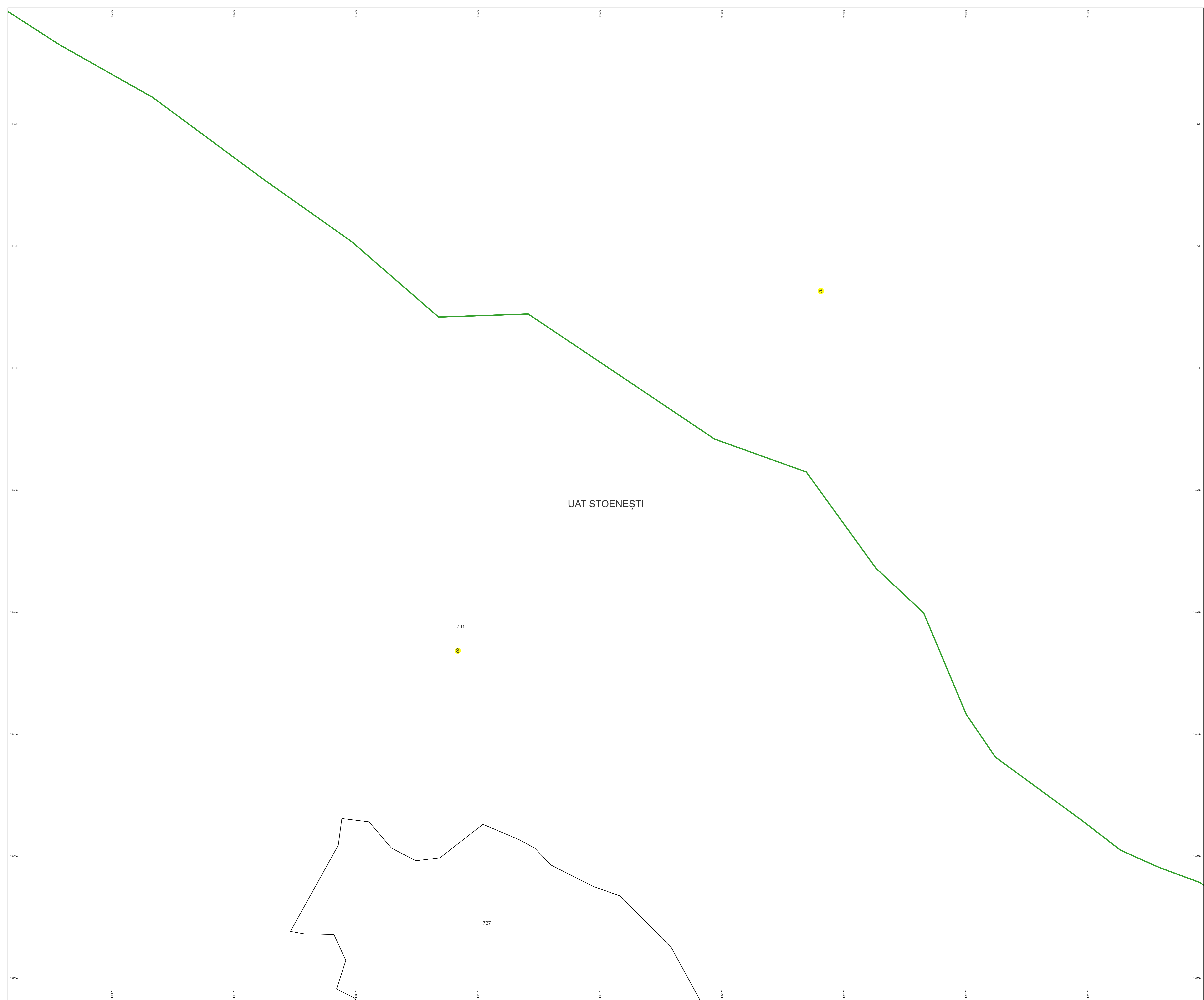
Schema dispunerii planșelor



Legenda	
	LIMITA UAT
	DENUMIRE UAT
	LIMITA CONSTRUCȚII
	NUMAR CORP
	LIMITA IMOBILE
	ID IMOBIL
	LIMITA INTRAVILAN
	DENUMIRE INTRAVILAN
	LIMITA SECTOR CADASTRAL
	NUMAR SECTOR CADASTRAL

Semnat electronic de către Ing. Mihai-Alexandru Hruza conform înputernicirii nr.154/16.07.2021

Data 19.09.2022



PLAN CADASTRAL AL INTRAVILANULUI

Comuna Stoenești, jud. Argeș, sat Stoenești

Sector cadastral nr. 8

Scara 1:1000

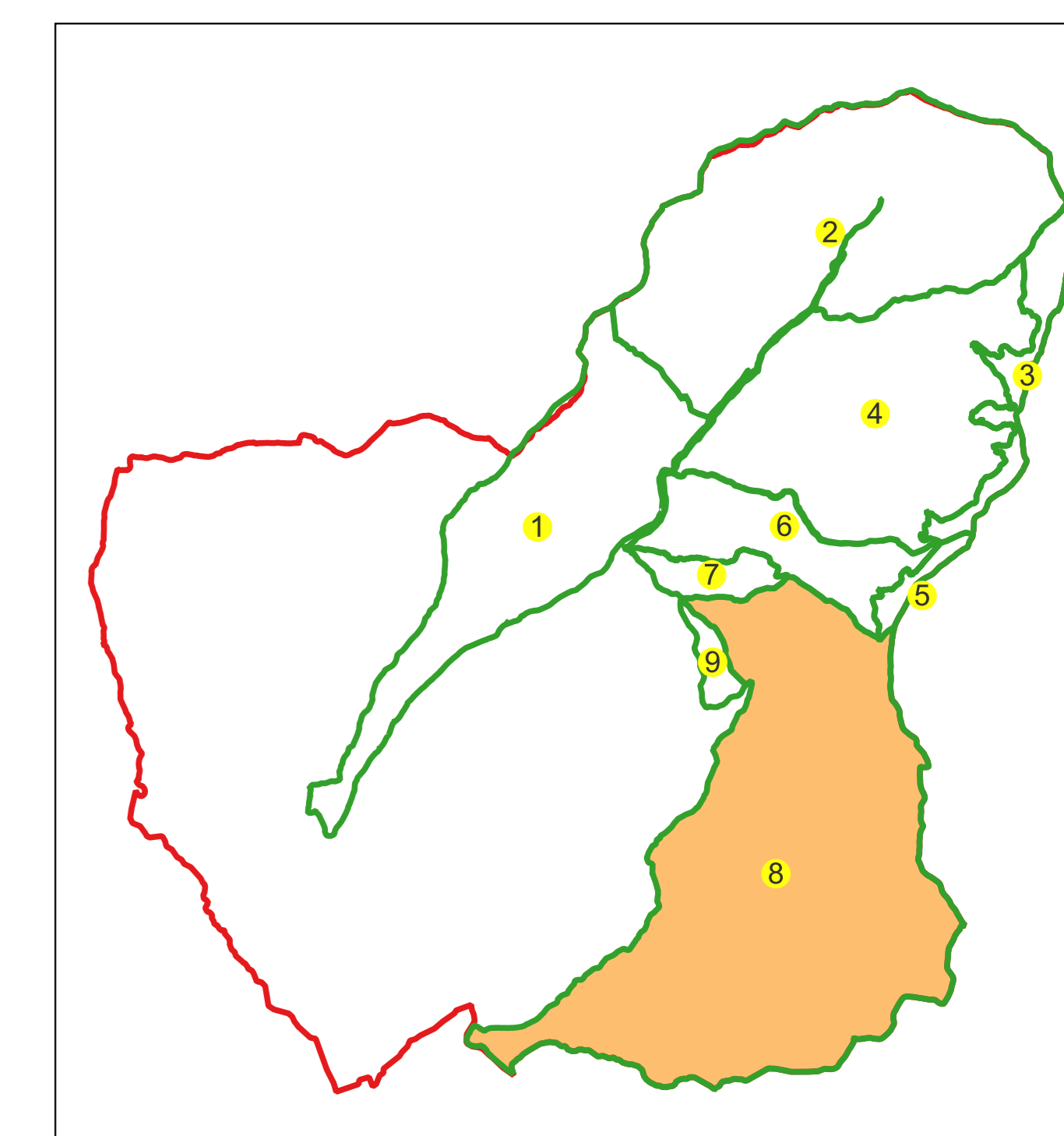
Sistem de proiecție: Stereografic 1970

Planșa nr. 49/50

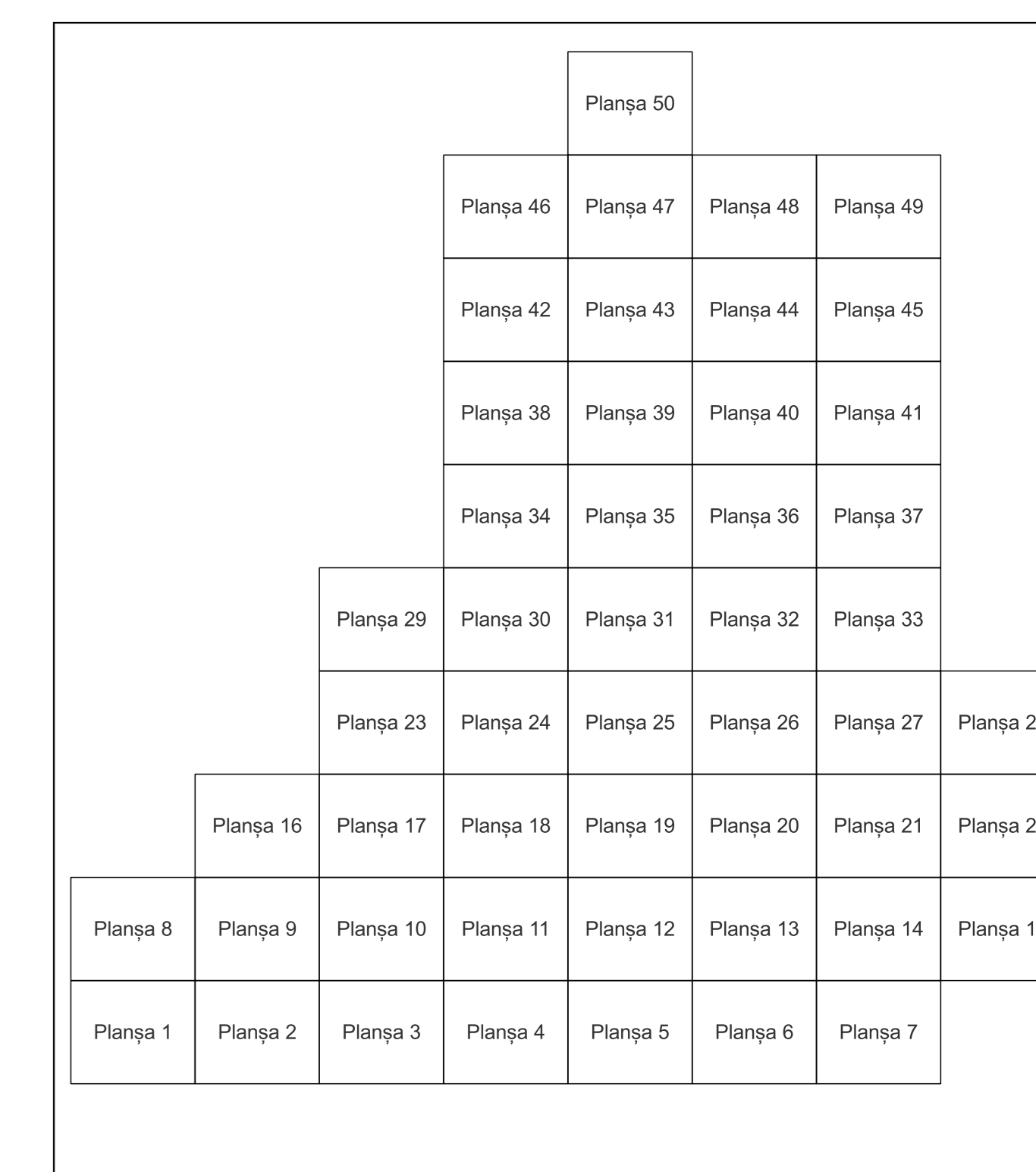
spre publicare



Schema dispunerii sectoarelor cadastrale



Schema dispunerii planșelor



Legenda

	LIMITA UAT
	DENUMIRE UAT
	LIMITA CONSTRUCȚII
	NUMAR CORP
	LIMITA IMOBILE
	ID IMOBIL
	LIMITA INTRAVILAN
	DENUMIRE INTRAVILAN
	LIMITA SECTOR CADASTRAL
	NUMAR SECTOR CADASTRAL

Semnat electronic de către Ing. Mihai-Alexandru Hruza conform înregistrării nr.154/16.07.2021

Data 19.09.2022



PLAN CADASTRAL AL INTRAVILANULUI

Comuna Stoenești, jud. Argeș, sat Stoenești

Sector cadastral nr. 8

Scara 1:1000

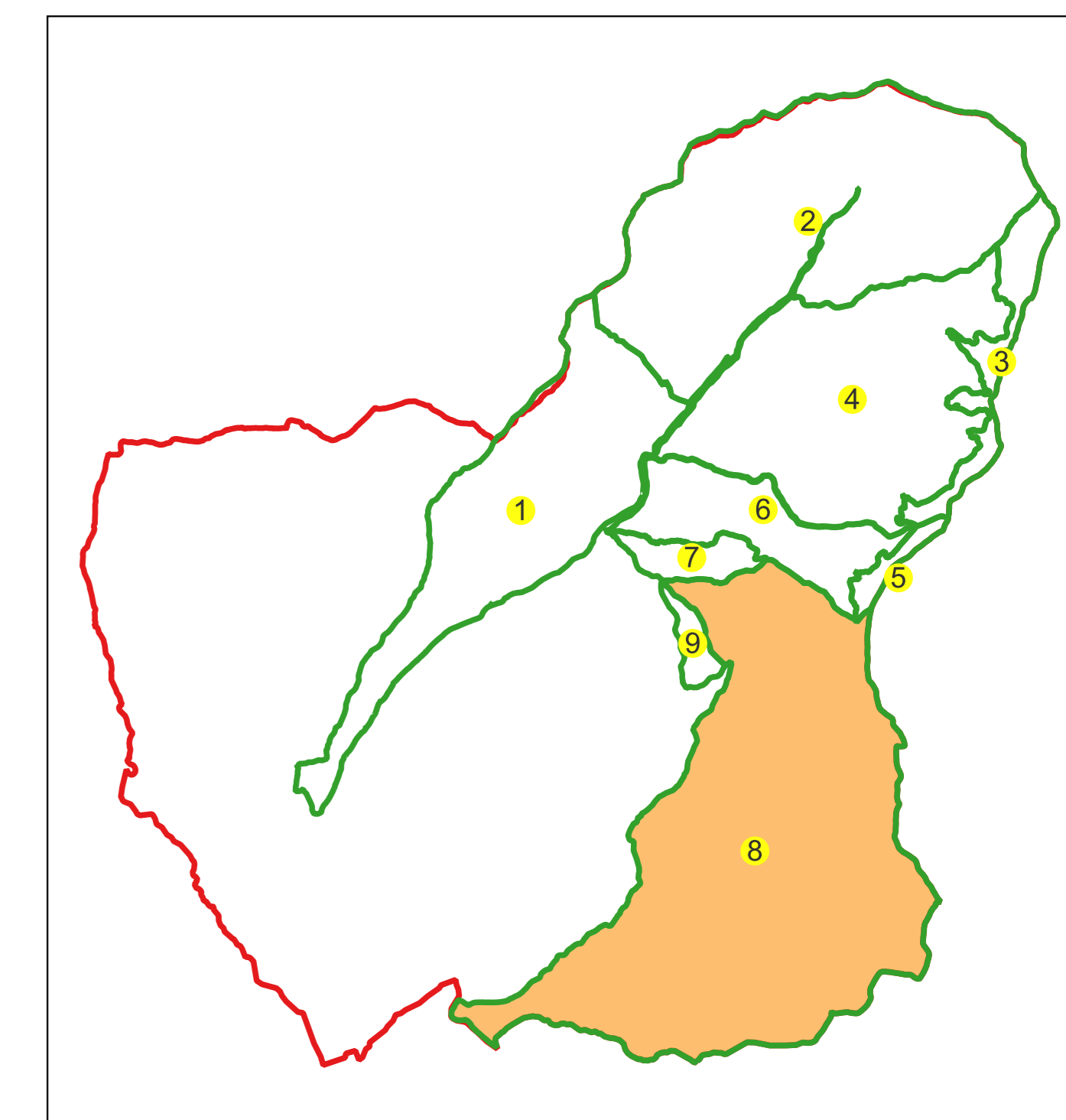
Sistem de proiecție: Stereografic 1970

Planșa nr. 50/50

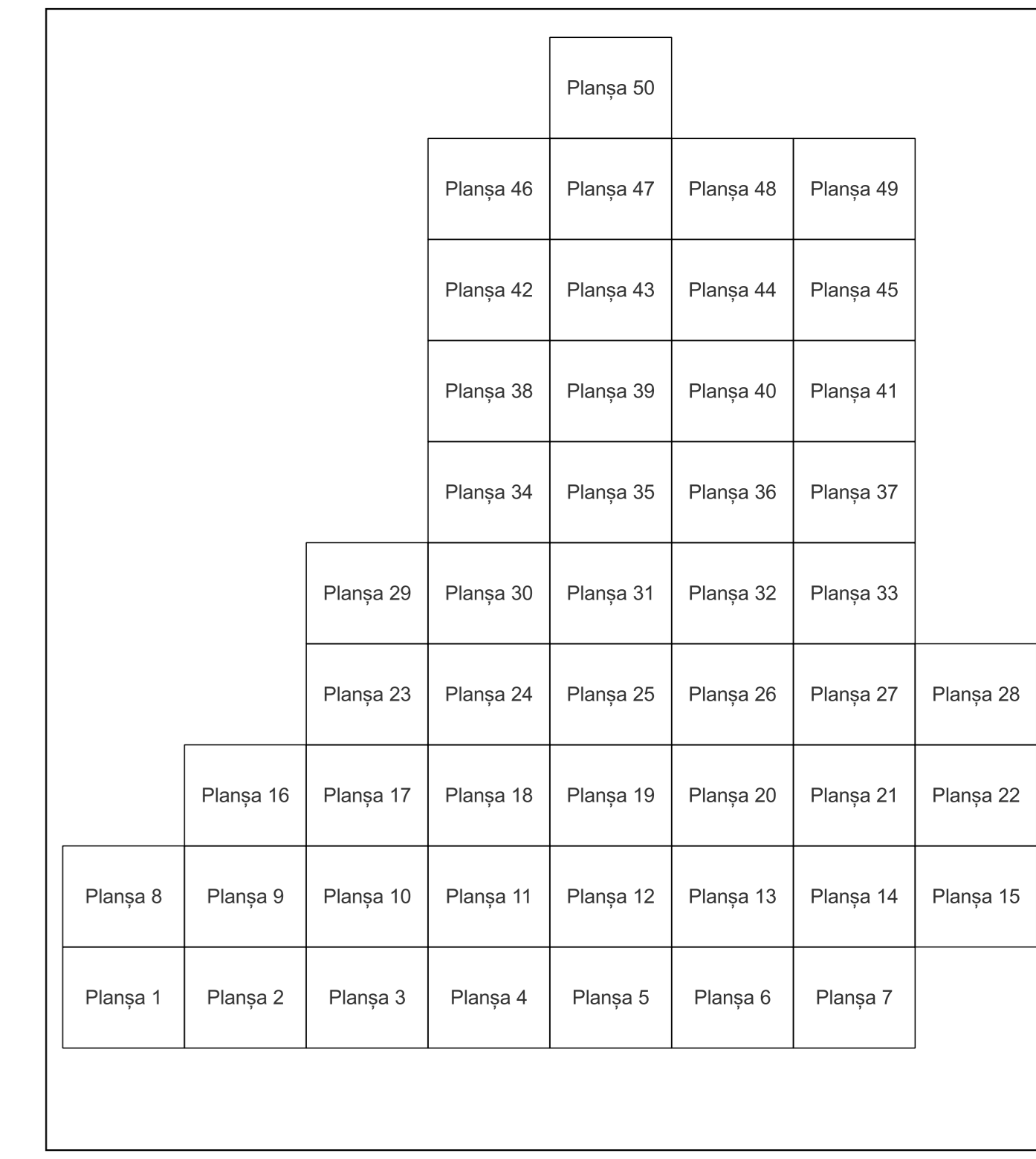
spre publicare



Schema dispunerii sectoarelor cadastrale



Schema dispunerii planșelor



Legenda	
	LIMITA UAT
	DENUMIRE UAT
	LIMITA CONSTRUCTII
	NUMAR CORP
	LIMITA IMOBILE
	ID IMOBIL
	LIMITA INTRAVILAN
	DENUMIRE INTRAVILAN
	LIMITA SECTOR CADASTRAL
	NUMAR SECTOR CADASTRAL

Semnat electronic de către Ing. Mihai-Alexandru Hruza conform înputernicirii nr.154/16.07.2021

Data 19.09.2022

