
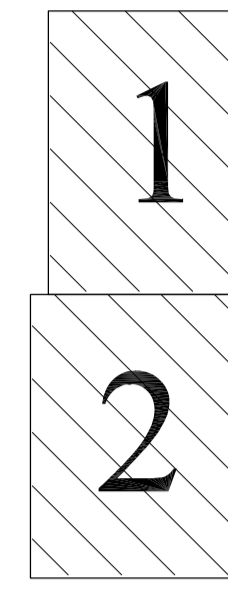


SPRE PUBLICARE

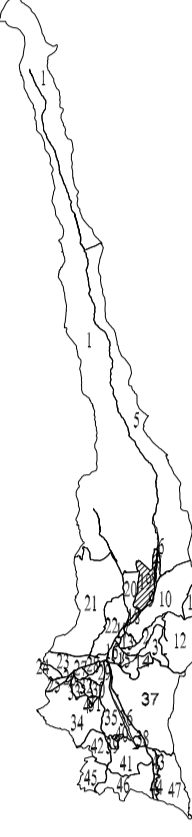
PLAN CADASTRAL
Teritoriul Administrativ Valea Mare Pravat
Judetul Arges
Sector 19
Scara 1:1000
Plansa 1



Disponere planse

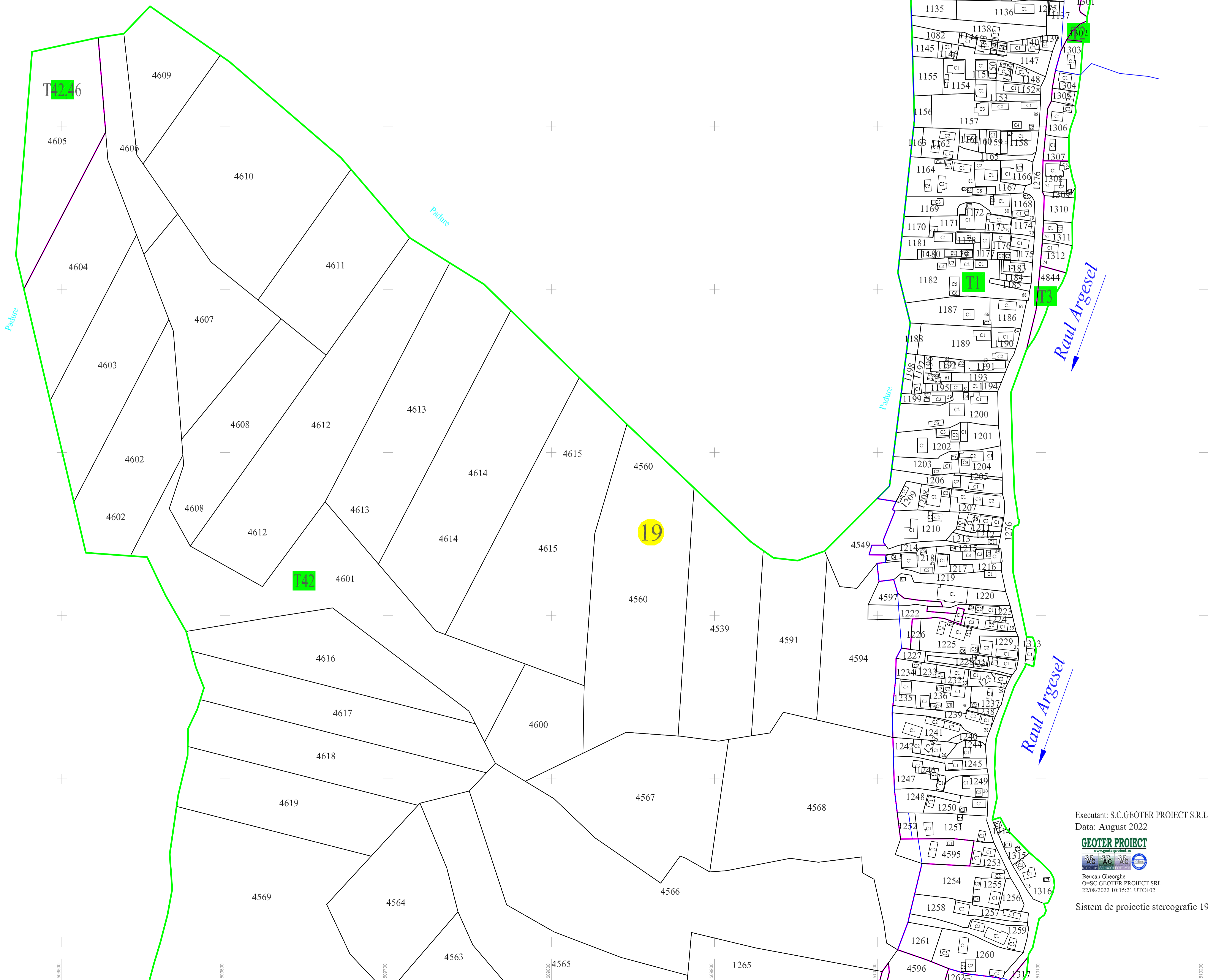


Disponere sectoare



Legenda:

—	Limita imobil
1072	ID imobil
C1	Limita si numar constructie
—	Limita intravilan
—	Limita sector cadastral
—	Limita tarla
—	Toponimie, Ape
142	Numar postal
●	Numar sector cadastral
■	Numar tarla



Executant: S.C.GEOTER PROIECT S.R.L.
Data: August 2022
GEOTER PROIECT
Bucuresti, Romania
Sistem de proiectie stereografic 1970