

PLAN CADASTRAL

Teritoriul Administrativ Valea Mare Pravat

Judetul Arges

Sector 2


Scara 1:1000

Plansa 2

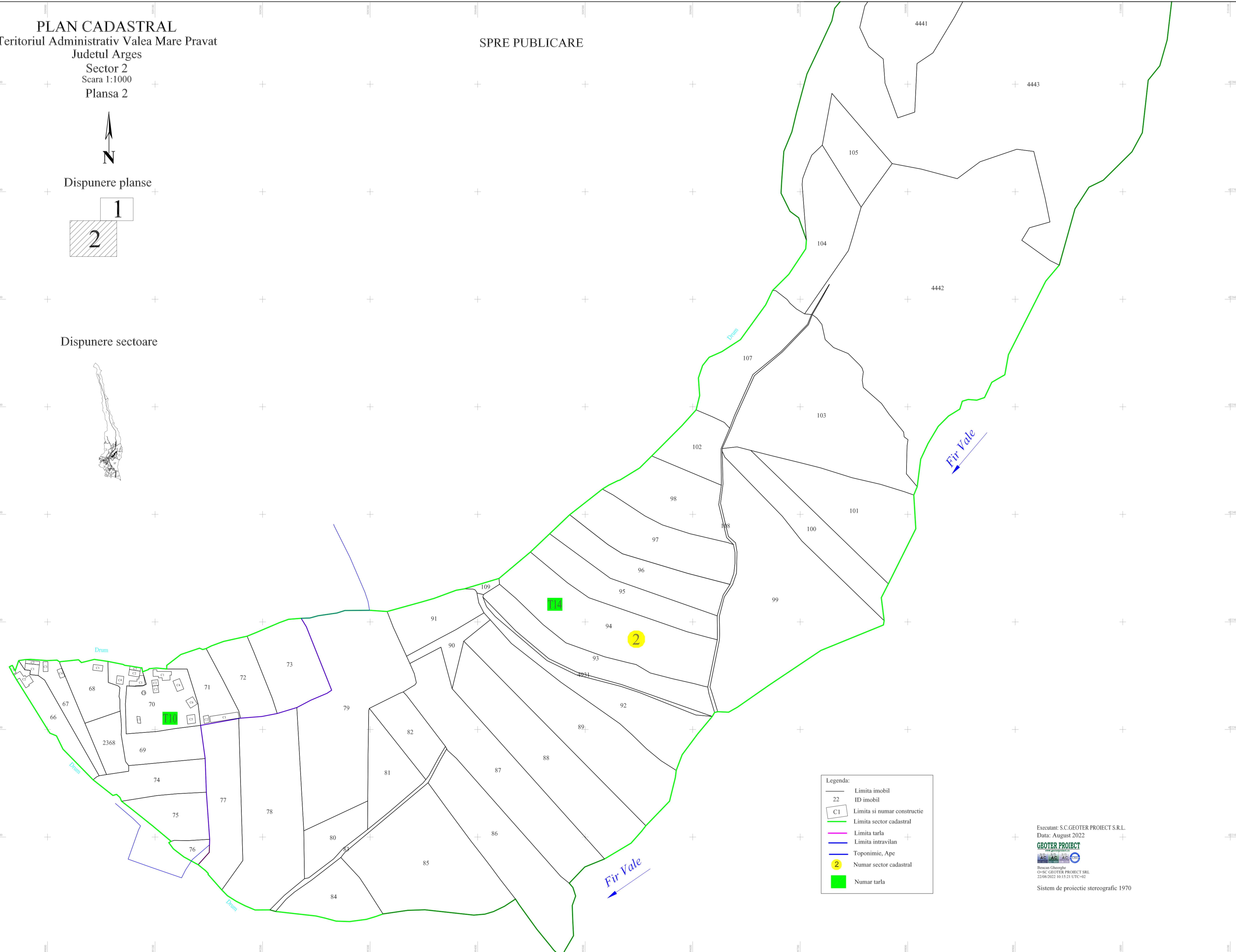
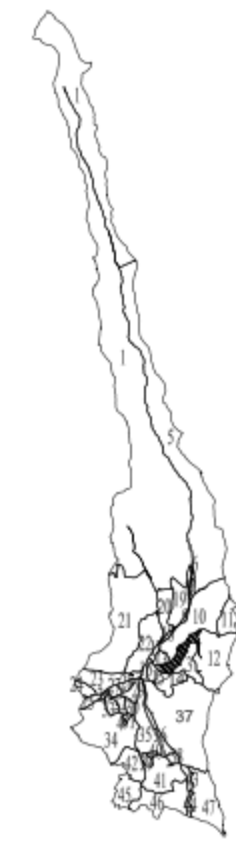
SPRE PUBLICARE



Disponere planse



Disponere sectoare



Legenda:

	Limita imobil
	ID imobil
	Limita si numar constructie
	Limita sector cadastral
	Limita tarla
	Limita intravilan
	Toponimie, Ape
	Numar sector cadastral
	Numar tarla

Executant: S.C.GEOTER PROIECT S.R.L.
Data: August 2022
GEOTER PROIECT
Bucuresti
Bucur Gheorghie
O-SC GEOTER PROIECT SRL
23/08/2022 10:15:21 UTC+02
Sistem de proiectie stereografic 1970