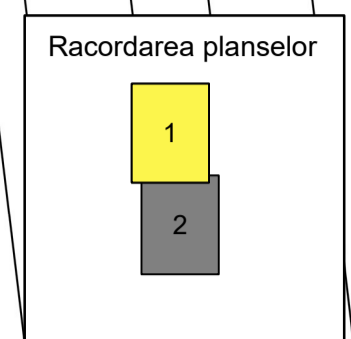
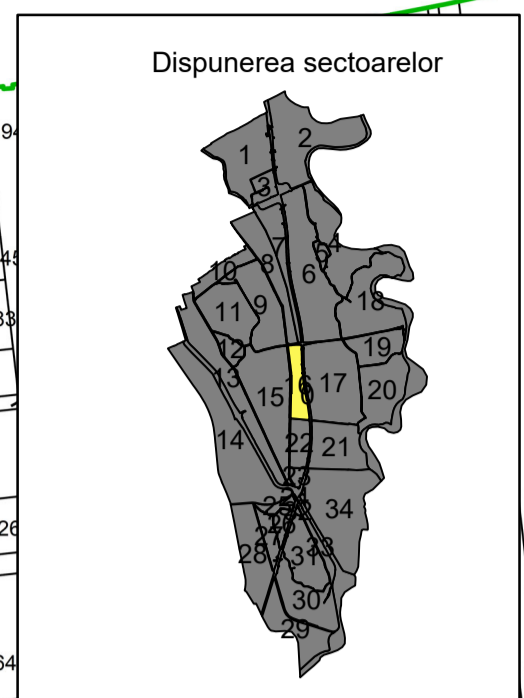
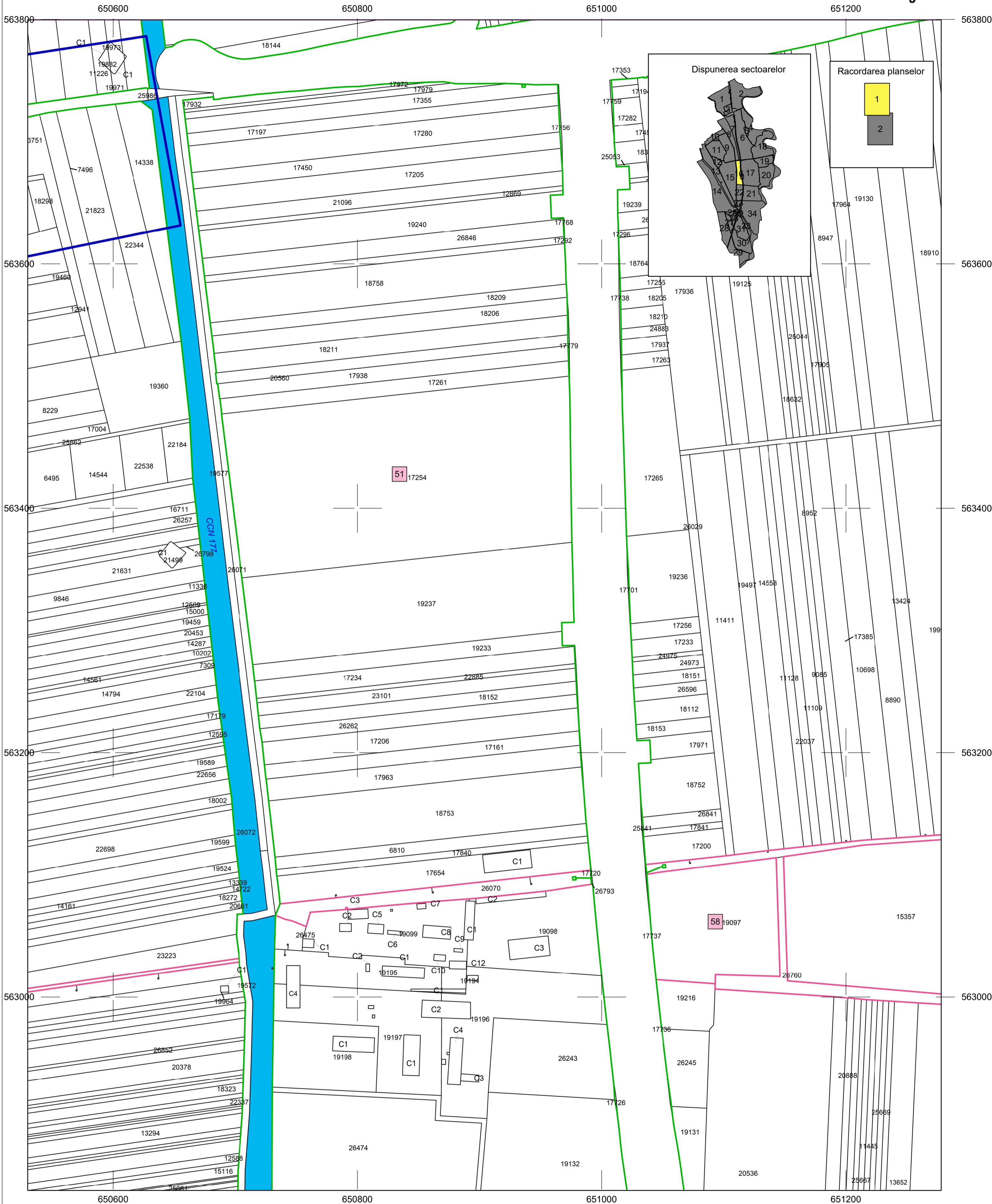
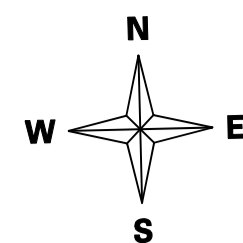


PLAN CADASTRAL

Scara 1:2000
1 cm plan = 20m pe teren

Sector cadastral: 16
Plansa 1



Legenda

Limita UAT	Numar sector cadastral	Limita imobil	Nr. constructie	Puncte de interes	Silozulu	Denumire
Limita intravilan	Limita tarla	Identificator imobil	Hidrografie	Denumire puncte de interes	20	Nr. postal
Limita sector cadastral	Numar tarla	Limita constructii	Sire			

RAMBOLL
Certificat de autorizare
Clasa I
Seria RO-B-J Nr. 1664
SC RAMBOLL SOUTH
EAST EUROPE

SEM NAT ELECTRONIC
Sebastian Stoica
Autorizatie categoria A. Seria B. nr 3964

Sistem de proiectie: Stereografic 1970
Data intocmirii: 2025
Copie spre publicare