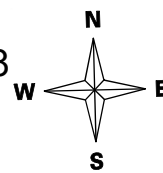


PLAN CADASTRAL

UAT: Letea Veche
Judetul: Bacau

Scara 1:1000
1 cm = 10m pe teren

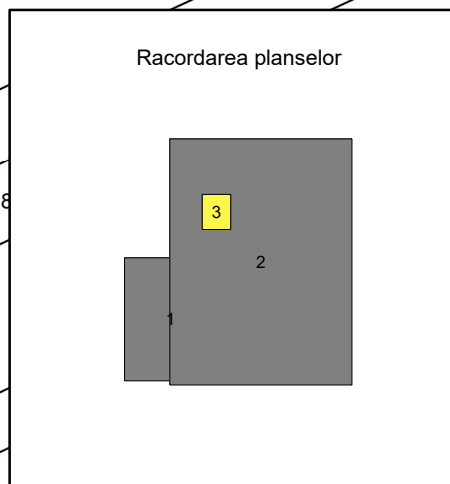
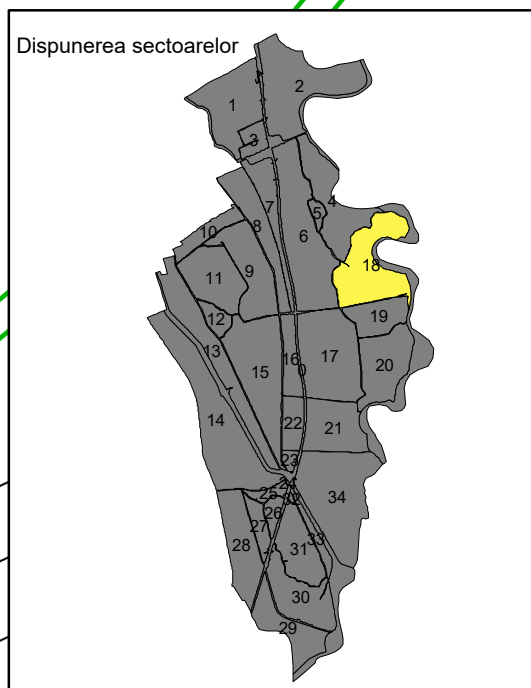
Sector cadastral: 18
Plansa: 3



652200

652300

652400



565400

565400

565300

565300

565200

565200

652200

652300

652400

Legenda

- | | | | |
|---------------------------|-----------------------------|--------------------------|---------------------------------|
| Limita UAT | Limita tarla | Limita constructii | Puncte de interes |
| Limita intravilan | 11 Numar tarla | C1 Nr. constructie | coal Denumire puncte de interes |
| Limita sector cadastral | Limita imobil | Hidrografie | 3 Nr postal |
| 15 Numar sector cadastral | 5: Identificator electronic | Ral Denumire hidrografie | Radult Denumire strada |

Certificat de autorizare
Clasa I
Seria RO-B-J Nr. 1664
SC RAMBOLL SOUTH
EAST EUROPE

SEMNET ELECTRONIC

Sebastian Stoica
Autorizatie categoria A, Seria B, nr 3964

Sistem de proiectie: Stereografic 1970
Data intocmirii: 2025

Copie spre publicare