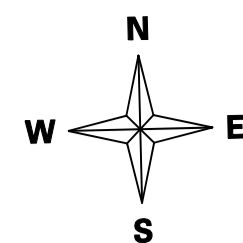


# PLAN CADASTRAL

Scara 1:2000  
1 cm plan = 20m pe teren

Sector cadastral: 20  
Plansa 4



653000

653200

653400

563600

563600

563400

563400

563200

563200

563000

563000

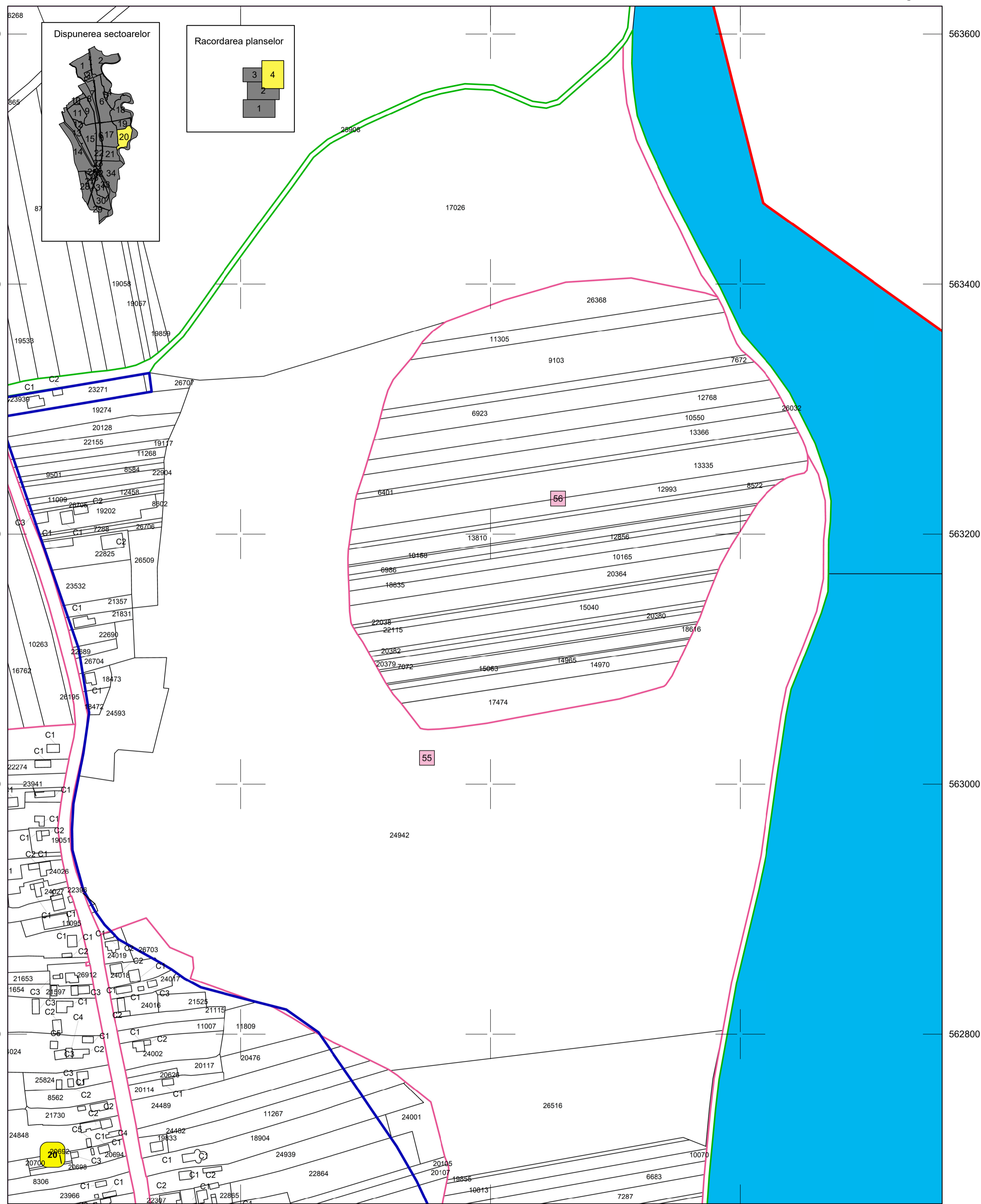
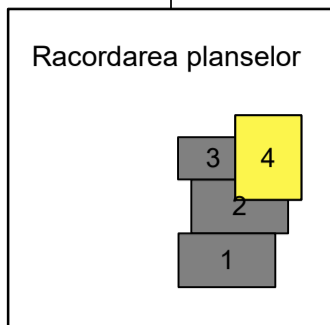
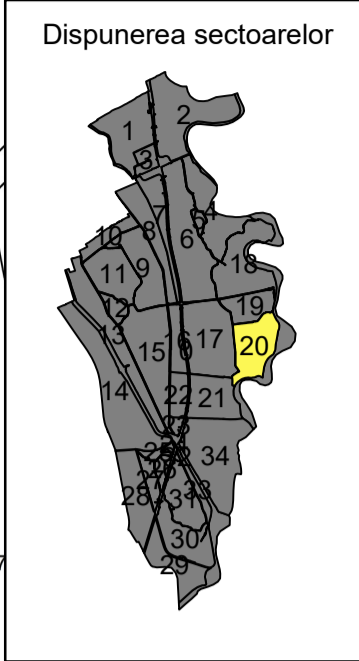
562800

562800

653000

653200

653400



### Legenda

- |                         |                        |                      |                   |                            |          |
|-------------------------|------------------------|----------------------|-------------------|----------------------------|----------|
| Limita UAT              | Numar sector cadastral | Limita imobil        | C1 Nr.constructie | Puncte de interes          | Silozulu |
| Limita intravilan       | Limita tarla           | Identificator imobil | Hidrografie       | Denumire puncte de interes | Nr.pozit |
| Limita sector cadastral | Numar tarla            | Limita constructii   | Sire              | Denumire hidrografie       |          |



Certificat de autorizare  
Clasa I  
Seria RO-B-J Nr. 1664  
SC RAMBOLL SOUTH  
EAST EUROPE

SEMNET ELECTRONIC

Sebastian Stoica  
Autorizatie categoria A. Seria B. nr 3964

Sistem de proiectie: Stereografic 1970  
Data intocmirii: 2025 Copie spre publicare