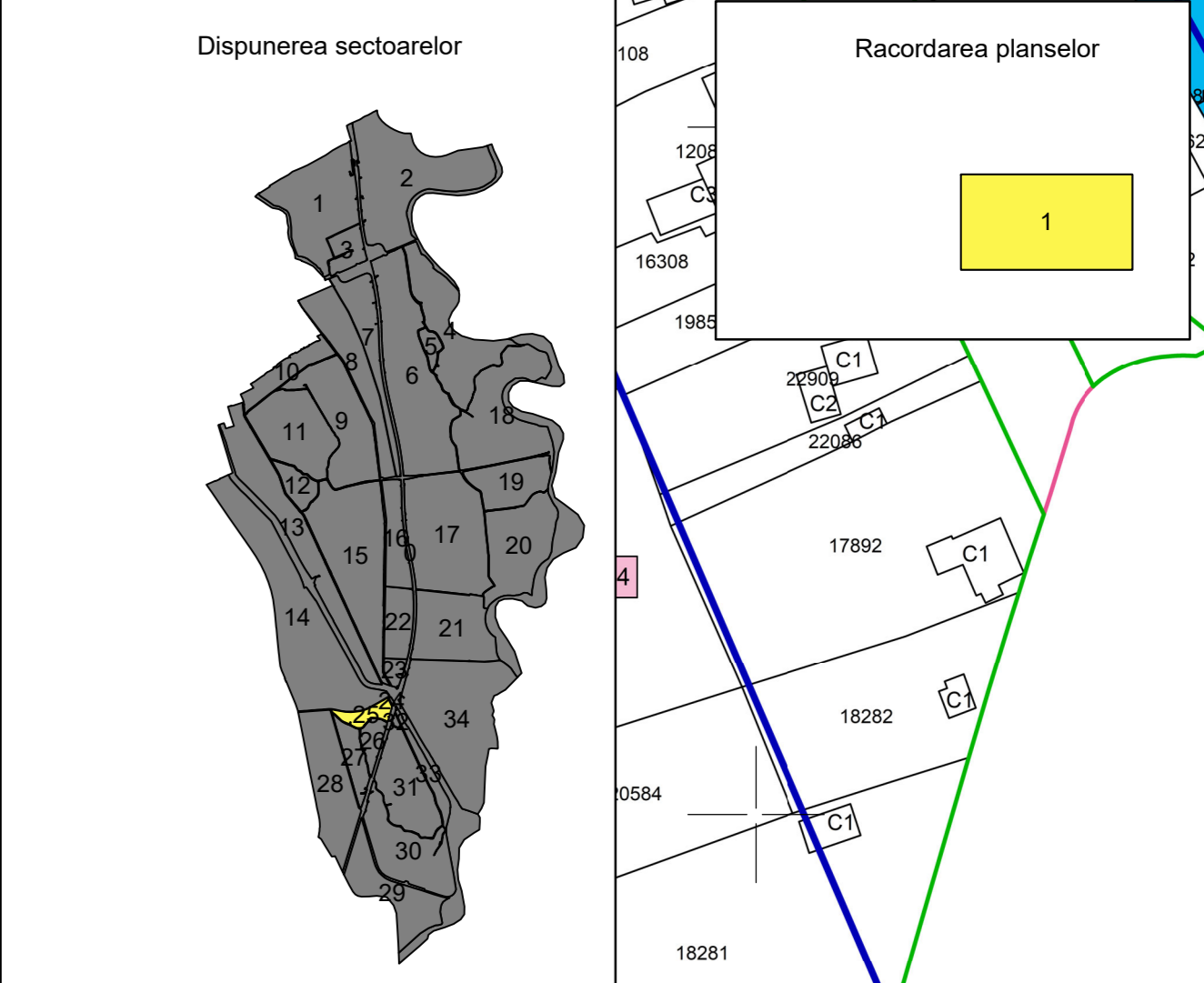
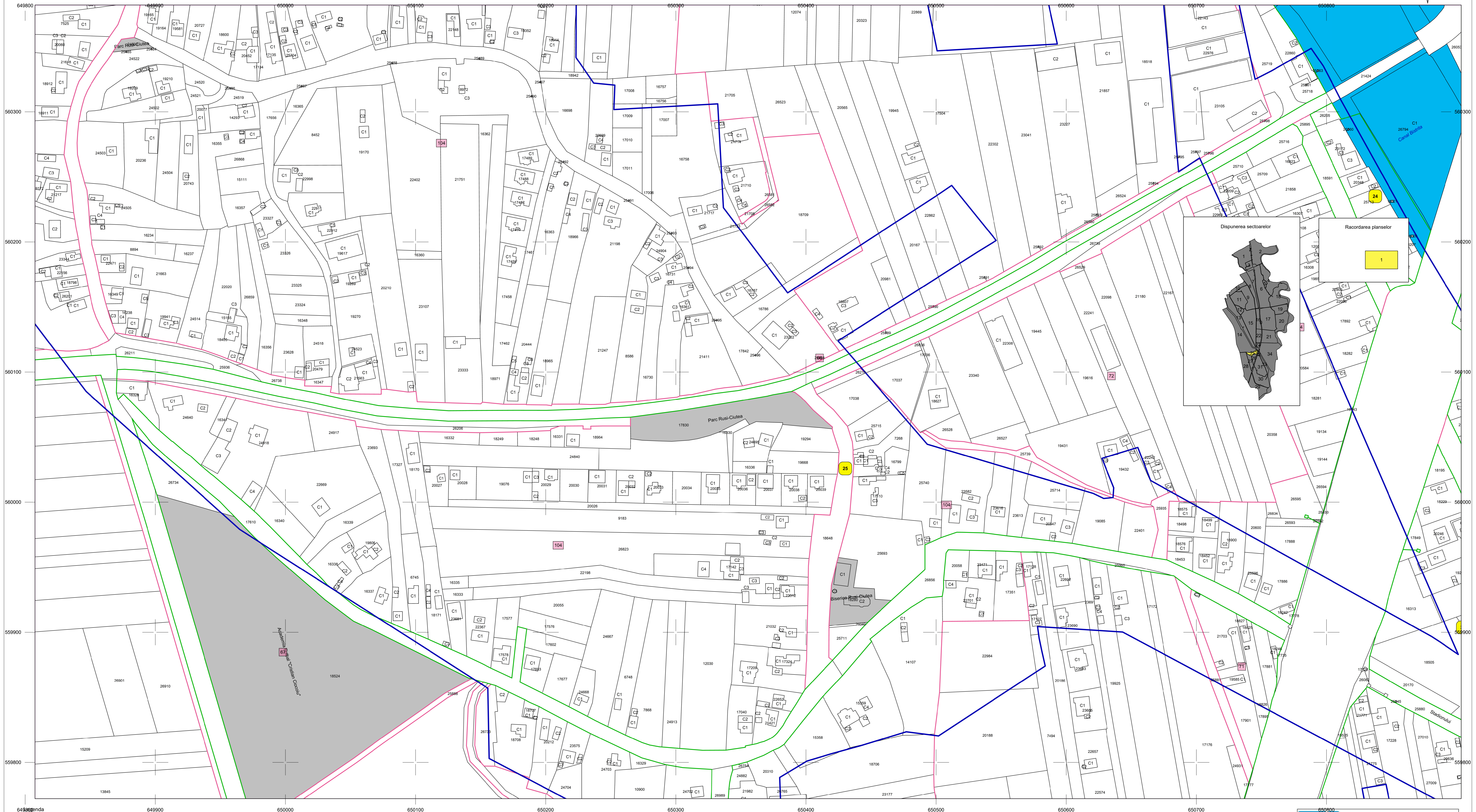
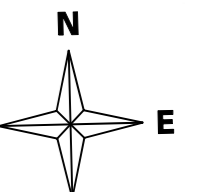


PLAN CADASTRAL

Scara 1:1000
1 cm plan = 10m pe teren



	Limita UAT		Numar sector cadastral		Limita imobil		Hidrografie		Puncte de interes		Silozului		Denumire strada
	Limita intravilan		Limita tarla		Limita constructii		Denumire hidrografie		Rau		Denumire puncte de interes		
	Limita sector cadastral		Numar tarla										

RAMBOLLA
Certificat de autorizare
Clasa I
Seria KO-B-J Nr. 1664
SC RAMBOLL SOUTH
EAST EUROPE

SEMNAT ELECTRONIC
Sebastian Stoica
Autorizatie categoria A, Seria B, nr. 3964

Sistem de proiect: Stereografic 1970
Data intocmirii: 2025 Copie spre publicare