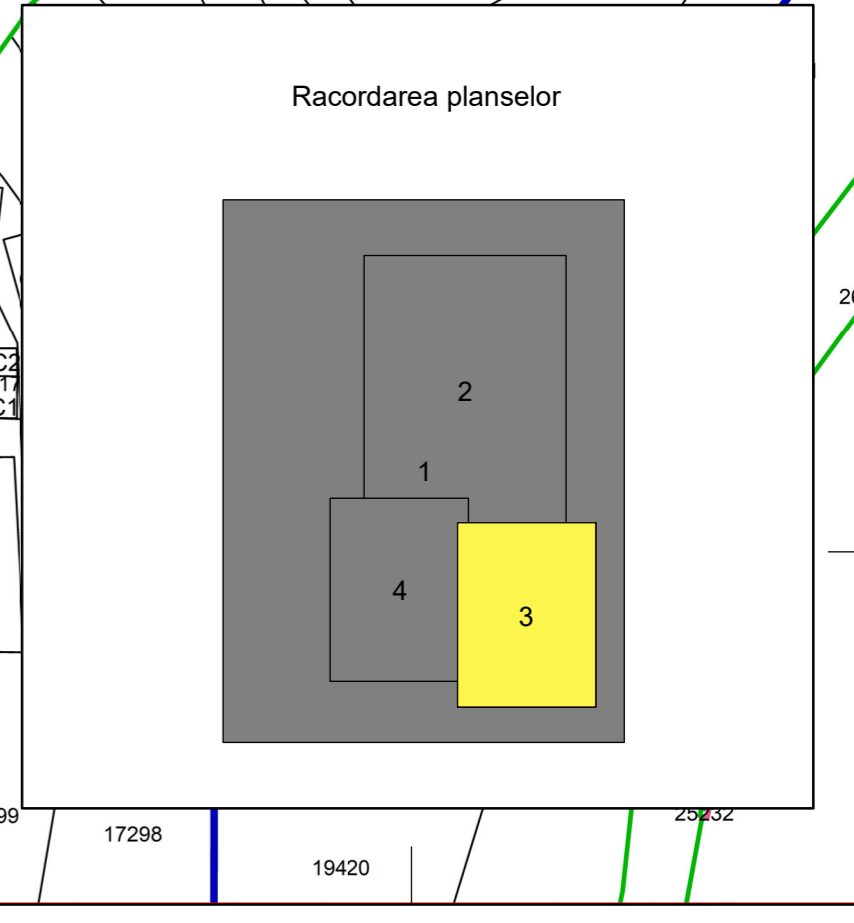
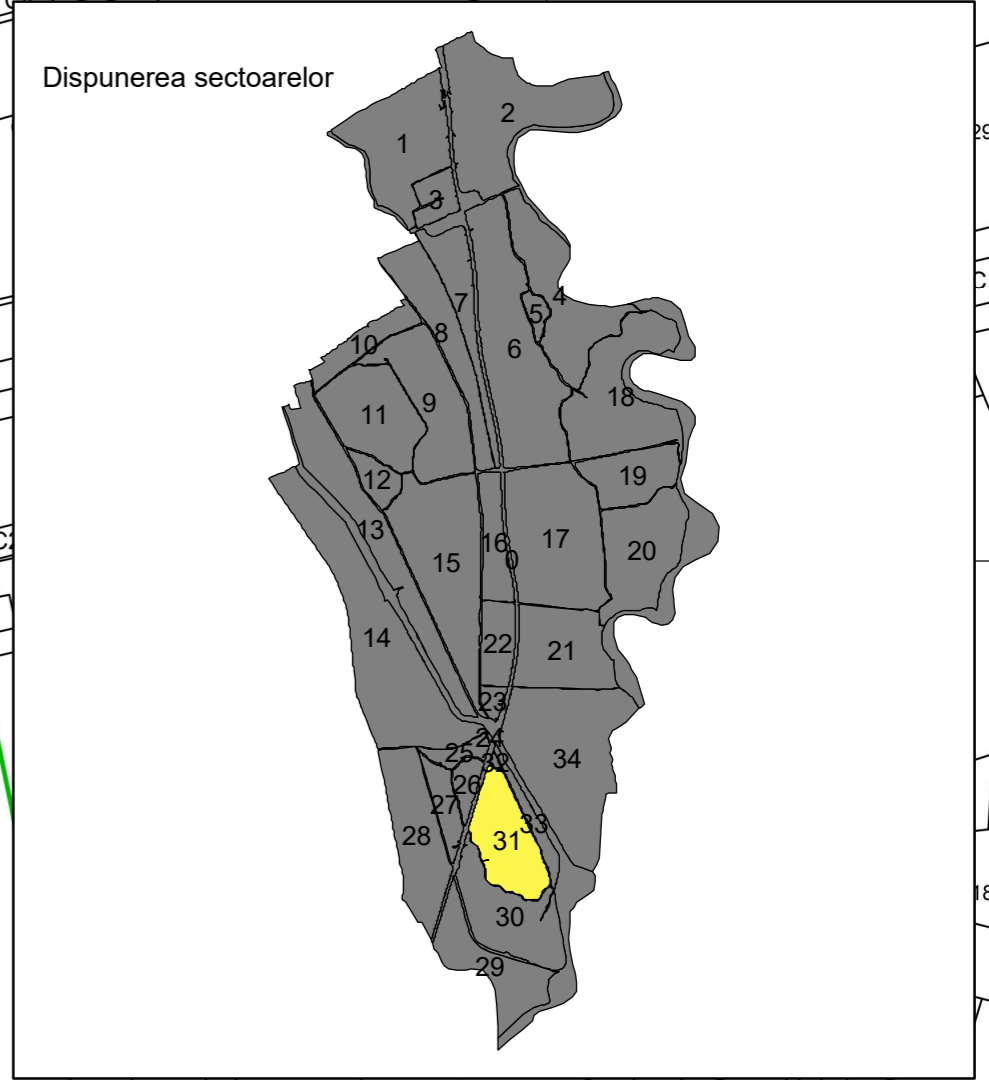
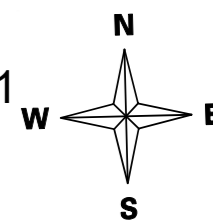


PLAN CADASTRAL

Scara 1:1000
1 cm = 10m pe teren

Sector cadastral: 31
Plansa: 3



Legenda

- | | | | | | | | | | | | | | | |
|-------------------|-------------------------|------------------------|---------------|--------------------|-------------|--------------------------|----------|-----------------|-----|----------------------|--------|----------------------------|---|-----------|
| Limita UAT | Limita sector cadastral | Limita tarla | Limita imobil | Limita constructii | Hidrografie | Puncte de interes | Bradului | Denumire strada | | | | | | |
| Limita intravilan | 15 | Numar sector cadastral | 11 | Numar tarla | 153 | Identificator electronic | C1 | Nr. constructie | Rbu | Denumire hidrografie | Scoala | Denumire puncte de interes | 3 | Nr postal |



Certificat de autorizare
Clasa I
Seria RO-B-J Nr. 1664
SC RAMBOLL SOUTH
EAST EUROPE

SEMNASAT ELECTRONIC

Sebastian Stoica
Autorizatie categoria A. Seria B. nr 3964

Sistem de proiectie: Stereografic 1970

Data intocmirii: 2025

Copie spre publicare