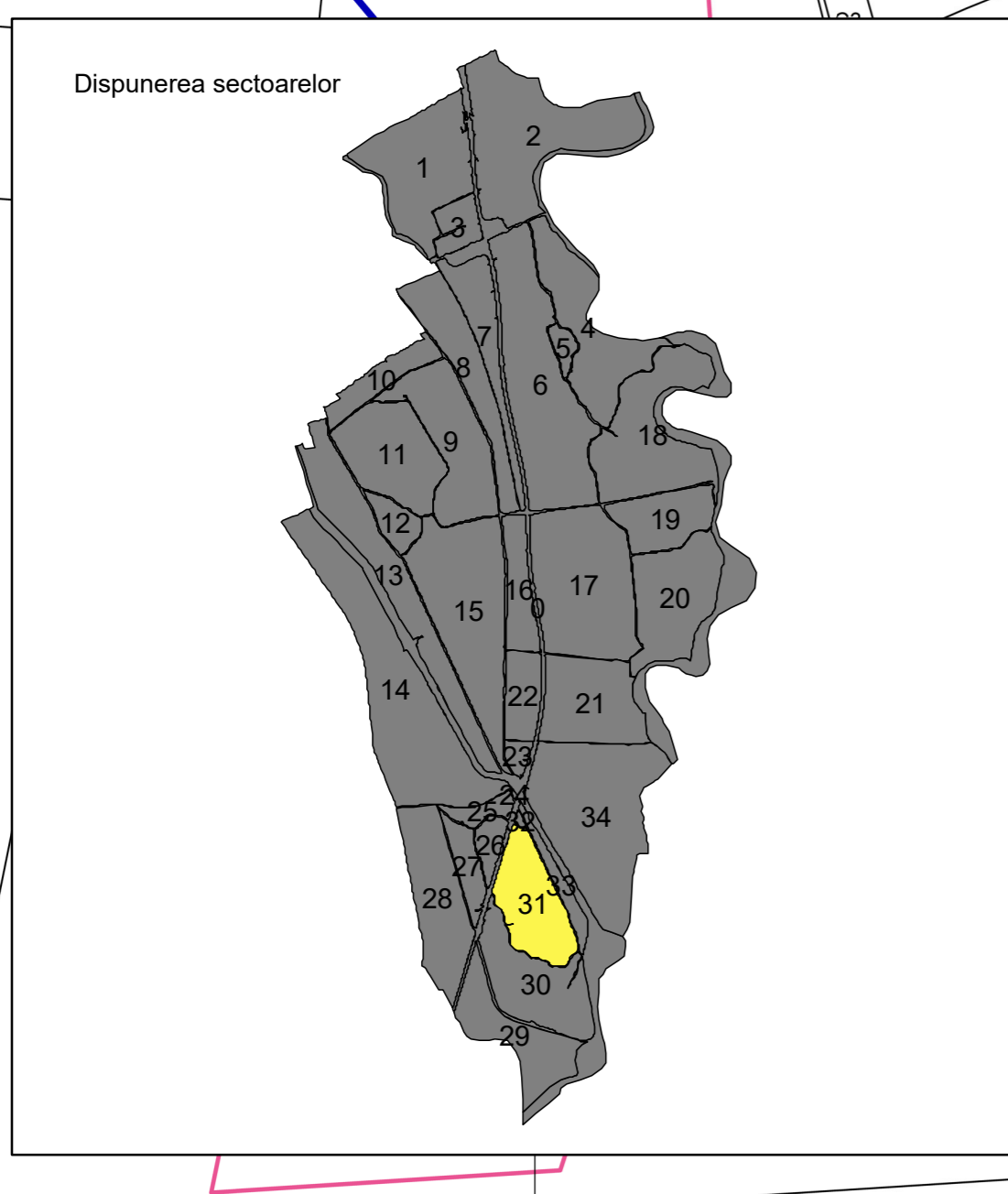
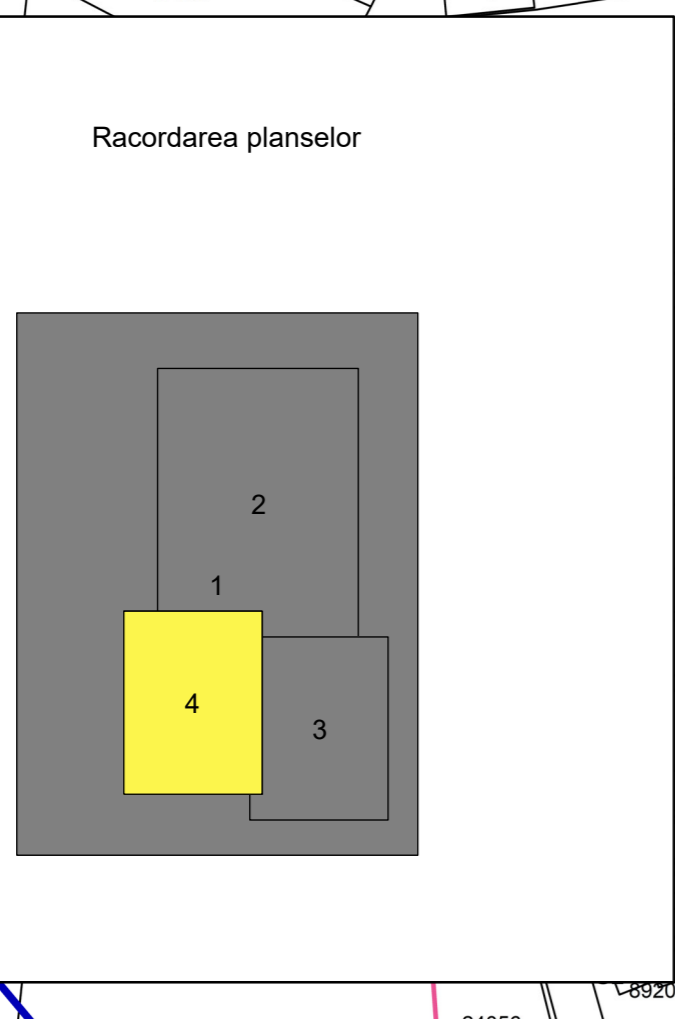
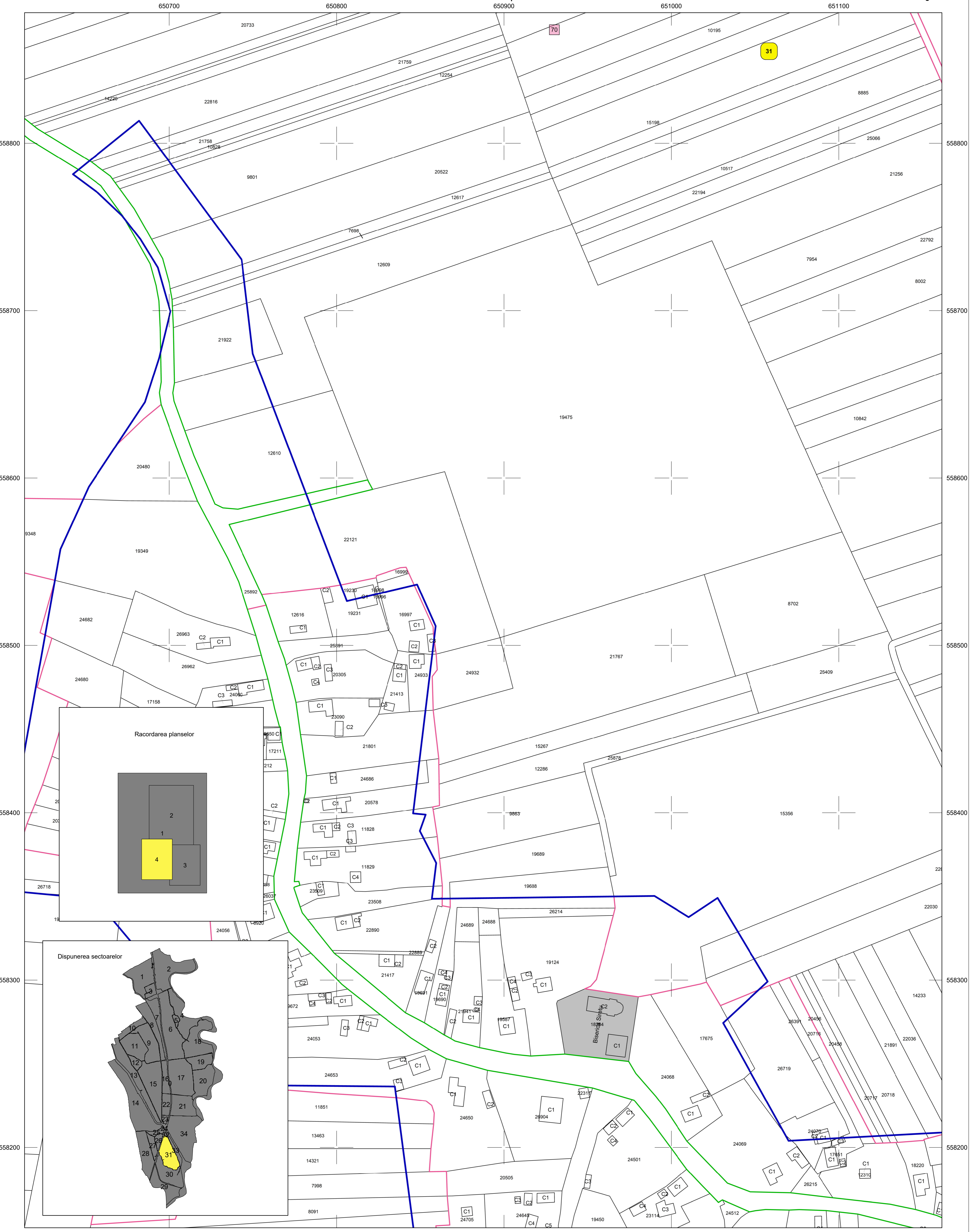



PLAN CADASTRAL

Scara 1:1000
1 cm = 10m pe teren



Legenda

Limita UAT	Limita sector cadastral	Limita tarla	Limita imobil	Limita constructii	Hidrografe	Puncte de interes	Bradului	Denumire strada				
Limita intravilan	15 Numar sector cadastral	11 Numar tarla	153	Identificator electronic	C1	Nr. constructie	Rau	Denumire hidrografe	Scoala	Denumire puncte de interes	3	Nr postal

RAMBOLL
Certificat de autorizare
Clasa I
Seria RO-B-J Nr. 1664
SC RAMBOLL SOUTH
EAST EUROPE

SEMNAT ELECTRONIC
Sebastian Stoica
Autorizatie categoria A. Seria B. nr 3964

Sistem de proiectie: Stereografic 1970
Data intocmirii: 2025
Copie spre publicare