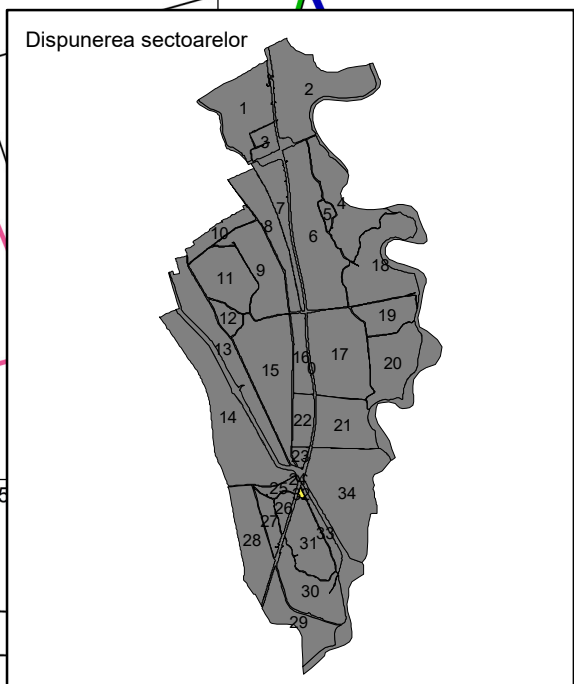
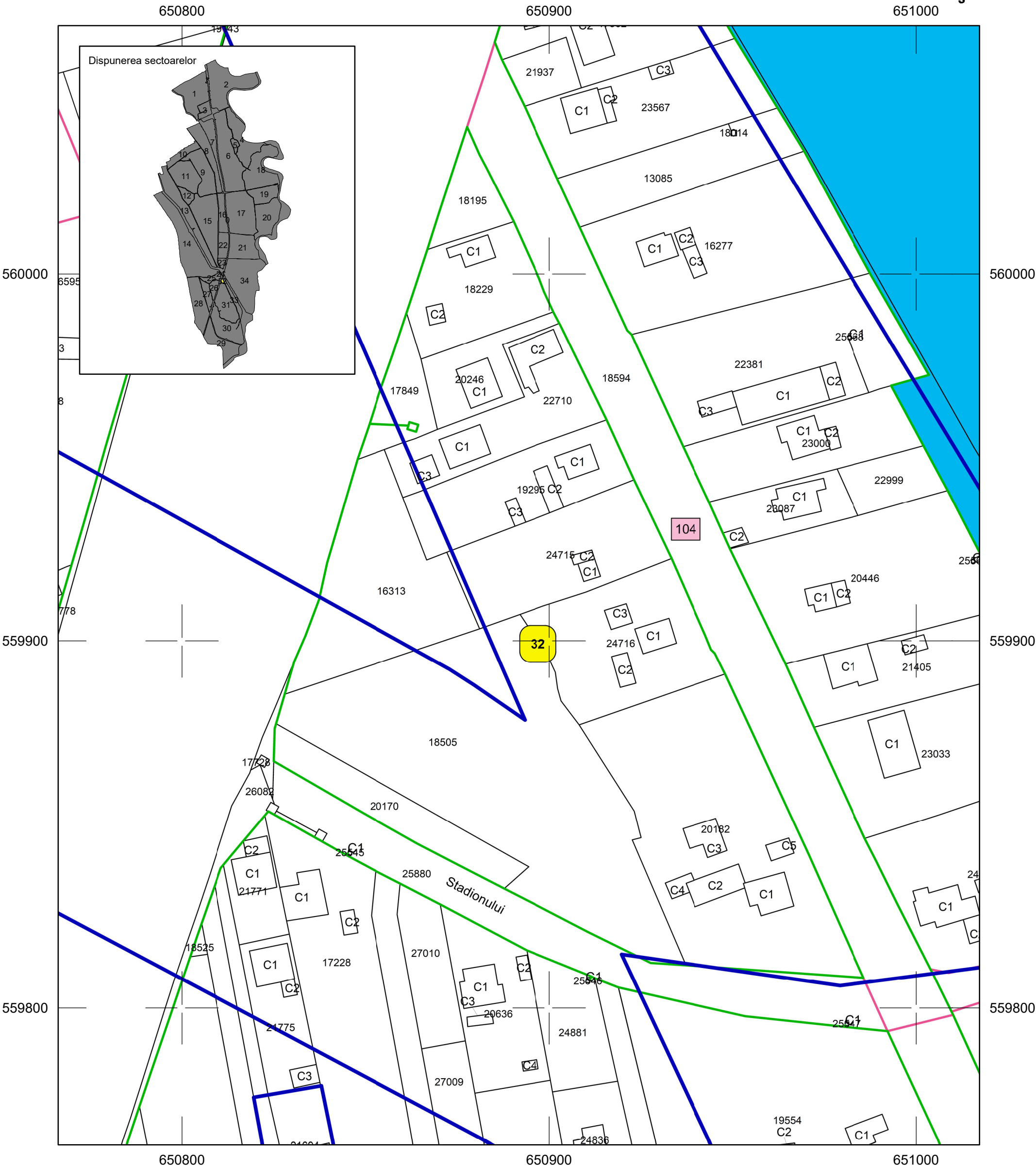
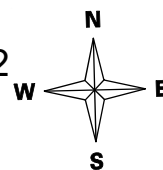


# PLAN CADASTRAL

UAT: Letea Veche  
Judetul: Bacau

Scara 1:1000  
1 cm = 10m pe teren

Sector cadastral: 32  
Plansa: 1



Legenda

- |  |                           |  |                            |  |                         |  |                                 |
|--|---------------------------|--|----------------------------|--|-------------------------|--|---------------------------------|
|  | Limita UAT                |  | Limita taria               |  | Limita constructii      |  | Puncte de interes               |
|  | Limita intravilan         |  | 11 Numar taria             |  | C1 Nr. constructie      |  | coal Denumire puncte de interes |
|  | Limita sector cadastral   |  | Limita imobil              |  | Hidrografie             |  | 3 Nr postal                     |
|  | 15 Numar sector cadastral |  | 5 Identificator electronic |  | ra Denumire hidrografie |  | radul Denumire strada           |

**RAMBOLL**  
Certificat de autorizare  
Clasa I  
Seria RO-B-J Nr. 1664  
SC RAMBOLL SOUTH  
EAST EUROPE

**SEMNAT ELECTRONIC**

Sebastian Stoica  
Autorizatie categoria A, Seria B, nr 3964

Sistem de proiectie: Stereografic 1970  
Data intocmirii: 2025

Copie spre publicare