


PLAN CADASTRAL

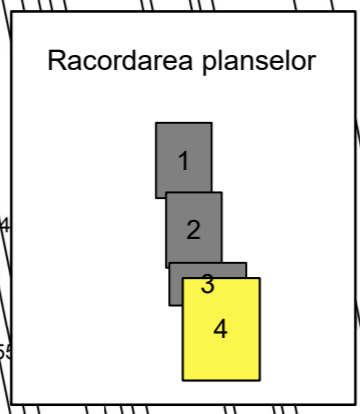
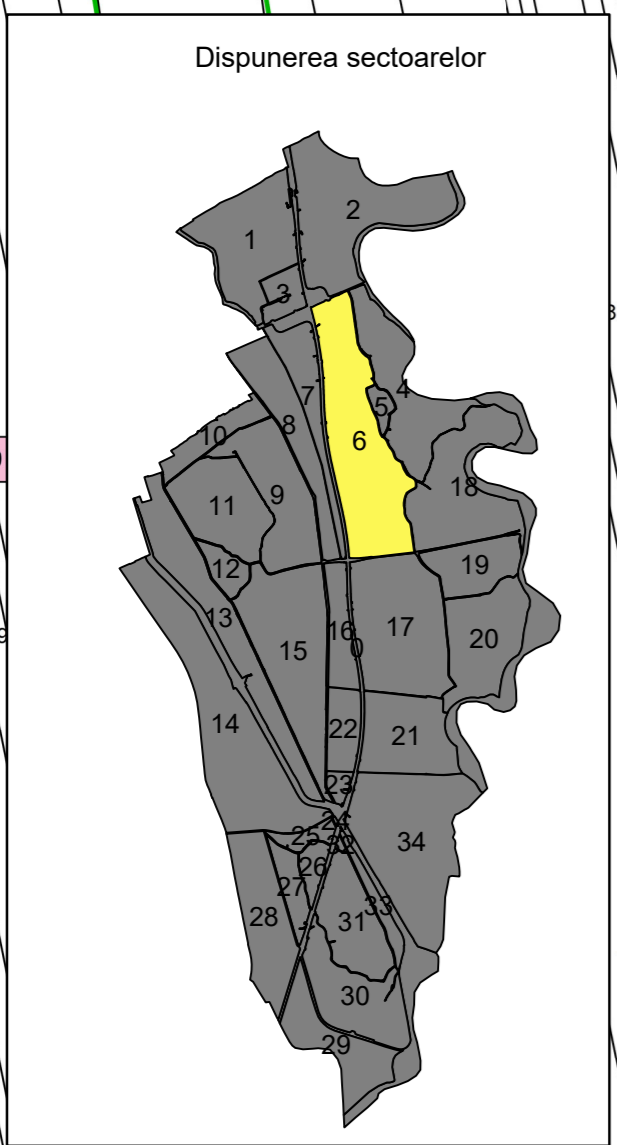
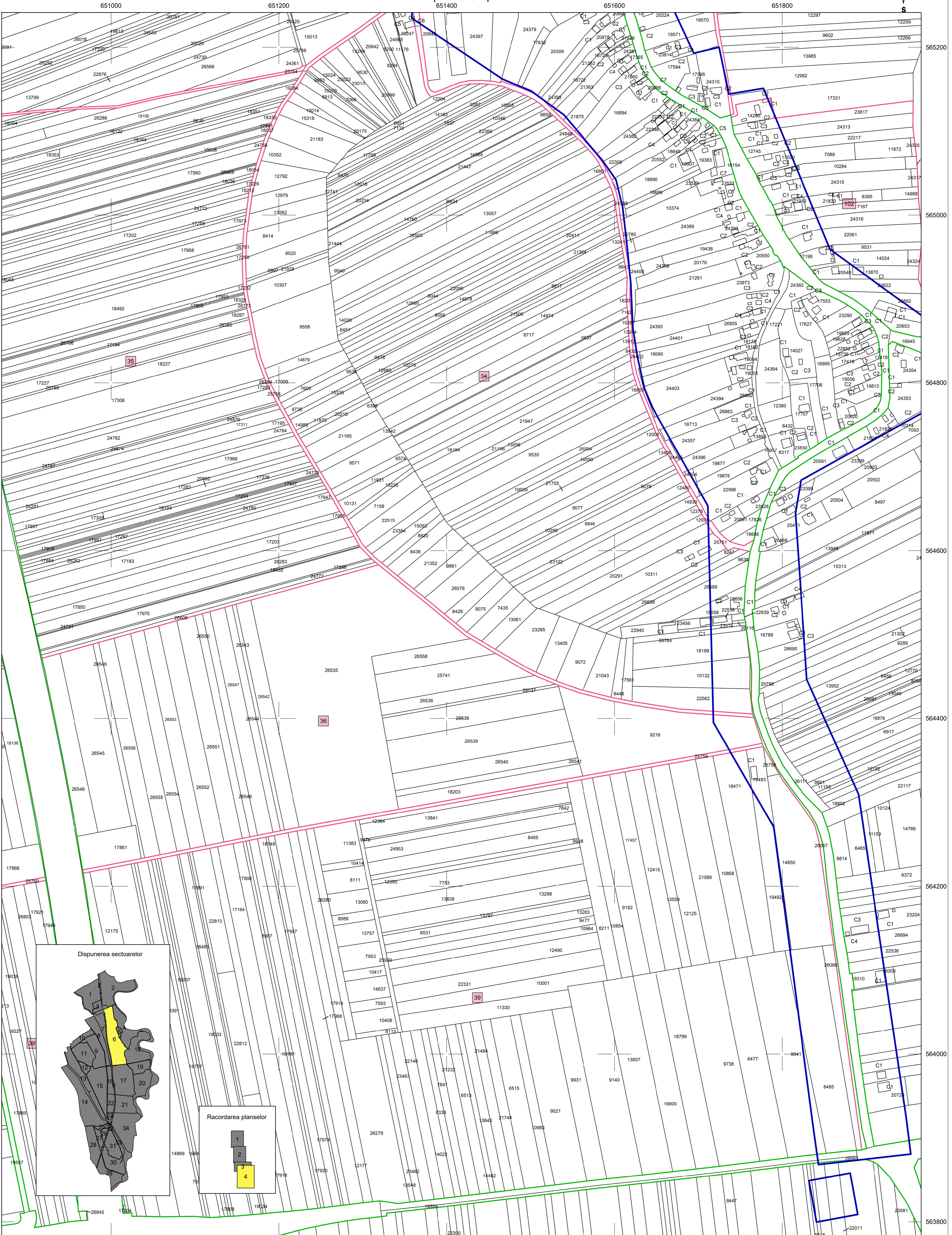
Scara 1:2000

1 cm plan = 20m pe teren

Sector cadastral: 6
Plansa 4



UAT: Letea Veche
Judetul: Bacau



Legenda

Limita UAT	6 Numar sector cadastral	Limita imobil	Nr. constructie	Puncte de interes	Silozului Denumire strada	
Limita intravilan	Limita tarla	Identificator imobil	Hidrografie	Rau	Denumire puncte de interes	Nr. postal
Limita sector cadastral	Numar tarla	Limita constructii	Siret	Denumire hidrografie		

RAMBOLL
Certificat de autorizare
Clasa I
Seria RO-B-J Nr. 1664
SC RAMBOLL SOUTH
EAST EUROPE

SEMNASAT ELECTRONIC
Sebastian Stoica
Autorizatie categoria A. Seria B. nr 3964

Sistem de proiectie: Stereografic 1970
Data intocmirii: 2025
Copie spre publicare