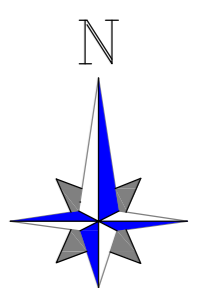
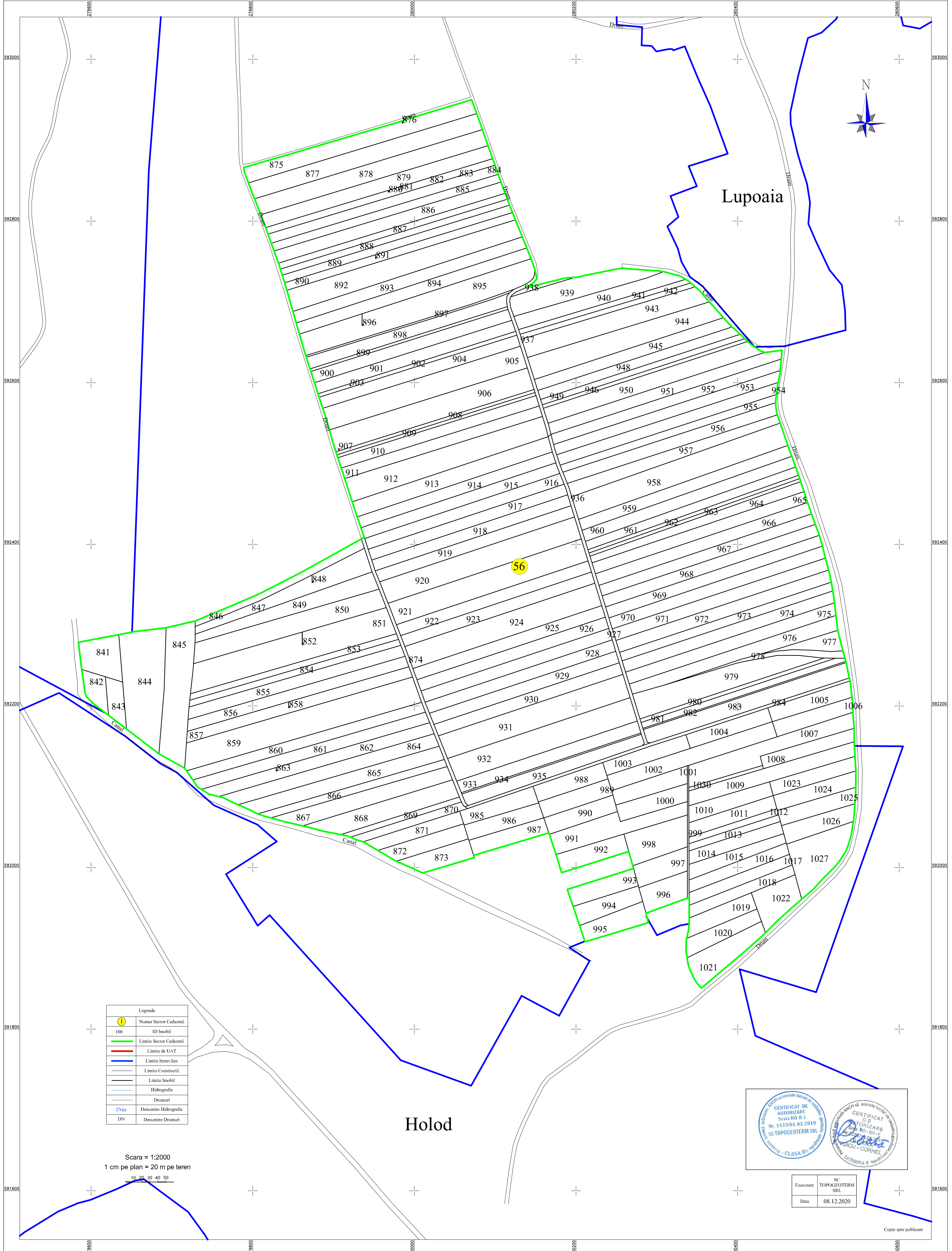


PLAN CADASTRAL

UAT HOLOD, JUDETUL BIHOR, Sector Cadastral Nr. 56

SCARA 1:2000



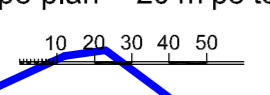
Lupoaia

Holod

56

Legenda	
	Numar Sector Cadastral
	ID Imobil
	Limita Sector Cadastral
	Limita de UAT
	Limita Intravilan
	Limita Constructii
	Limita Imobil
	Hidrografie
	Drumuri
	Denumire Hidrografie
	Denumire Drumuri

Scara = 1:2000
1 cm pe plan = 20 m pe teren



CERTIFICAT DE AUTORIZARE
Seria RO-B-J
Nr. 1433/03.03.2019
SC TOPOGOTERM SRL

CERTIFICAT DE AUTORIZARE
Seria RO-B-J
Nr. 1433/03.03.2019
SC TOPOGOTERM SRL
CORNEL IACU - CORNEL

Executant	SC TOPOGOTERM SRL
Data	08.12.2020