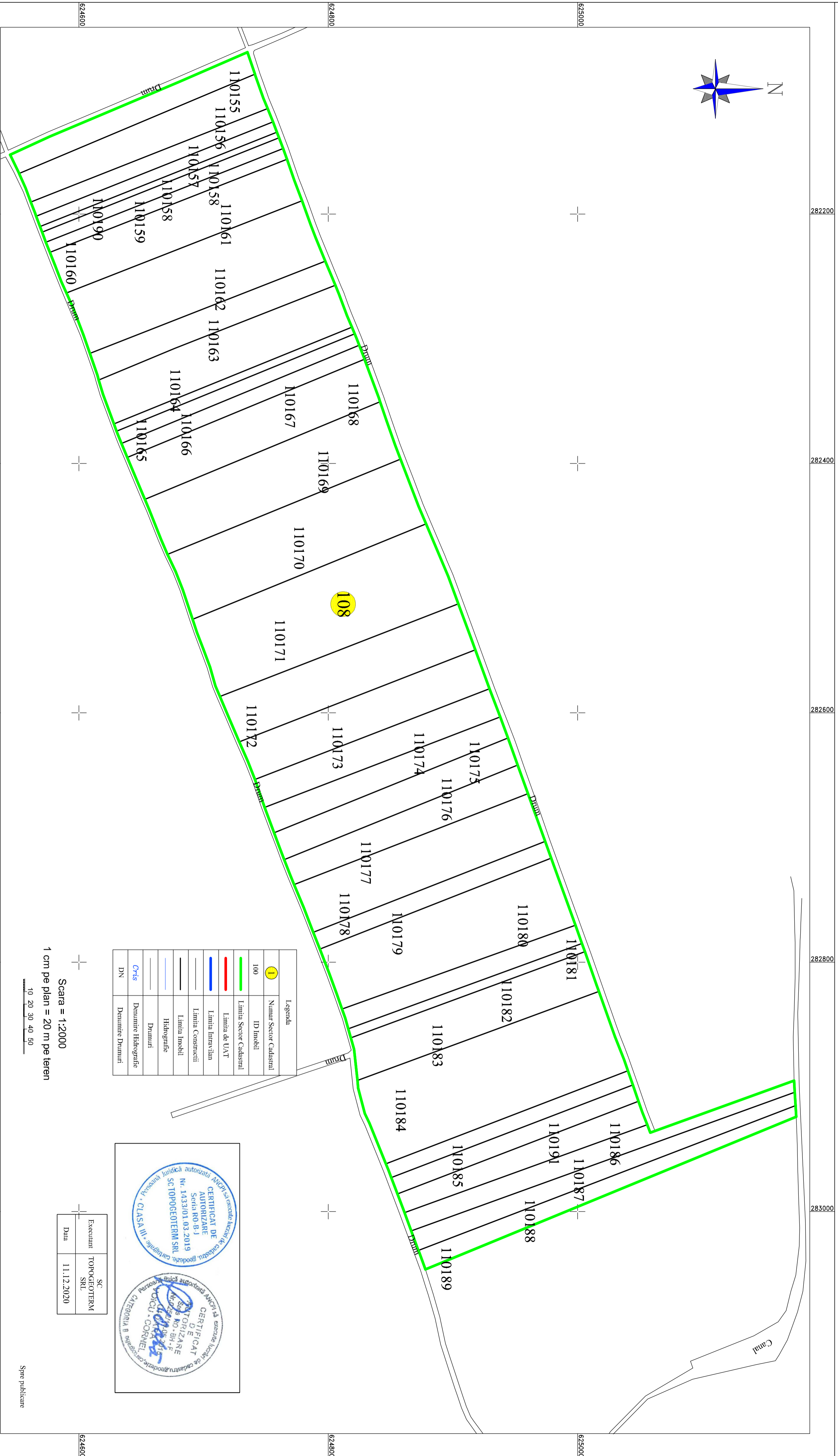
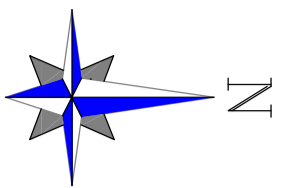


# PLAN CADASTRAL


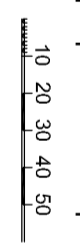
## UAT INEU, JUDETLUL BIHOR, Sector Cadastral Nr. 108

### SCARA 1:2000



Legenda	
1	Numar Sector Cadastral
100	ID Imobil
<span style="color: green;">—</span>	Limia Sector Cadastral
<span style="color: red;">—</span>	Limia de UAT
<span style="color: blue;">—</span>	Limia Intravilan
<span style="color: black;">—</span>	Limia Constructii
<span style="color: black;">—</span>	Limia Imobil
<span style="color: blue;">—</span>	Hydrografie
<span style="color: black;">—</span>	Drumuri
<span style="color: black;">—</span>	Denumire Hidrografie
<span style="color: black;">—</span>	DN
<span style="color: black;">—</span>	Denumire Drumuri

Scara = 1:2000  
1 cm pe plan = 20 m pe teren



Executant	SC TOPOGOTERM SRL
Data	11.12.2020

Spre publicare