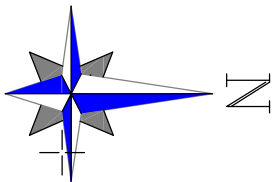


# PLAN CADASTRAL

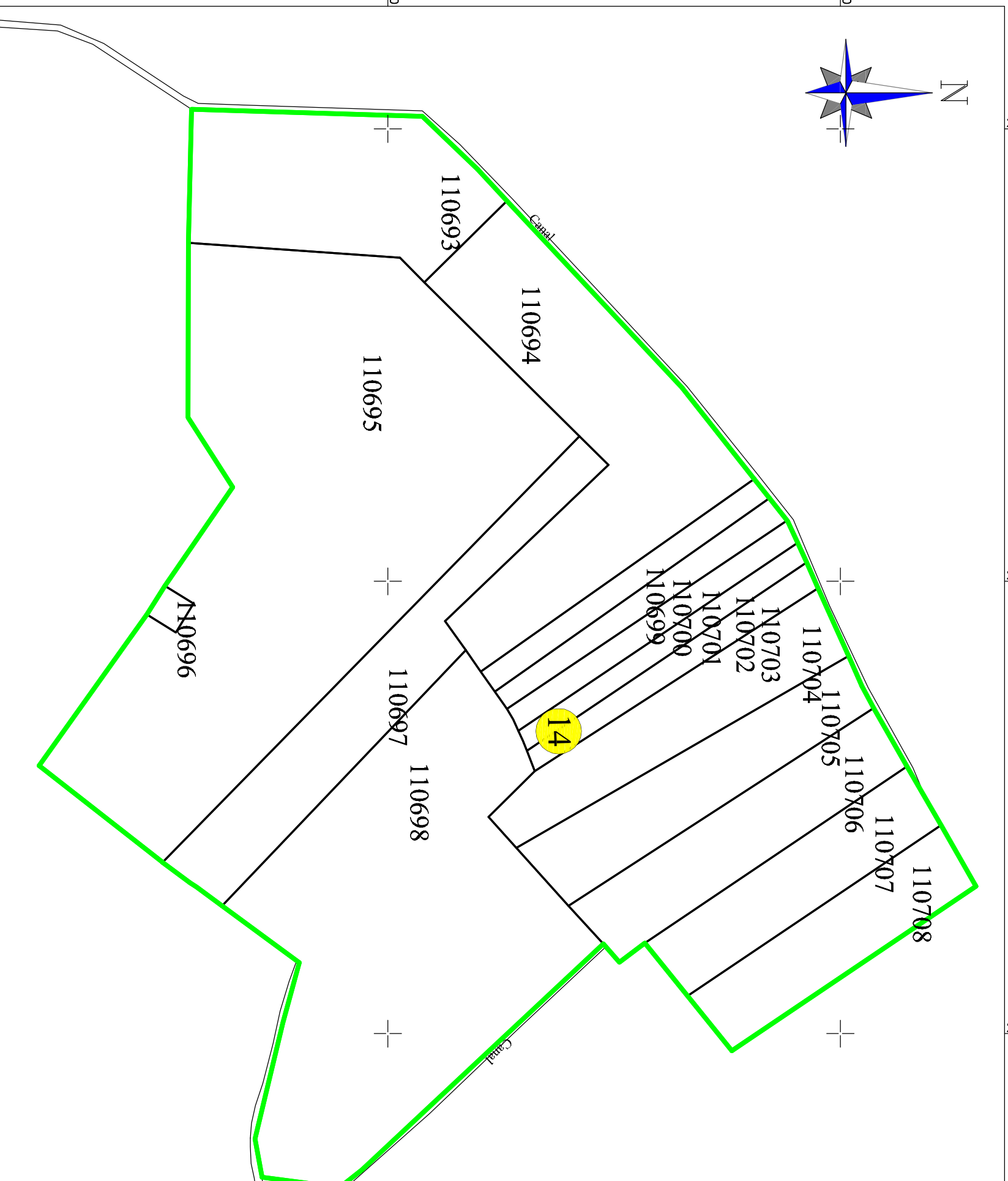
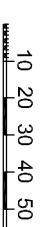
## UAT INEU, JUDEȚUL BIHOR, Sector Cadastral Nr. 14

### SCARA 1:2000



Legenda	
1	Numar Sector Cadastral
100	ID Imobil
	Limita Sector Cadastral
	Limita de UAT
	Limita Intravilan
	Limita Constructii
	Limita Imobil
	Hidrografe
	Drumuri
<i>Cris</i>	Denumire Hidrografe
DN	Denumire Drumuri

Scara = 1:2000  
1 cm pe plan = 20 m pe teren



**CERTIFICAT DE AUTORIZARE**  
Nr. 1433/01.03.2019  
SC TOPOGEOTERM SRL  
Clasa III

**CERTIFICAT DE AUTORIZARE**  
Nr. 0252/05.05.2019  
SC TOPOGEOTERM SRL  
Clasa II

Executant	SC TOPOGEOTERM SRL
Data	11.12.2020

# Botean

Spre publicare