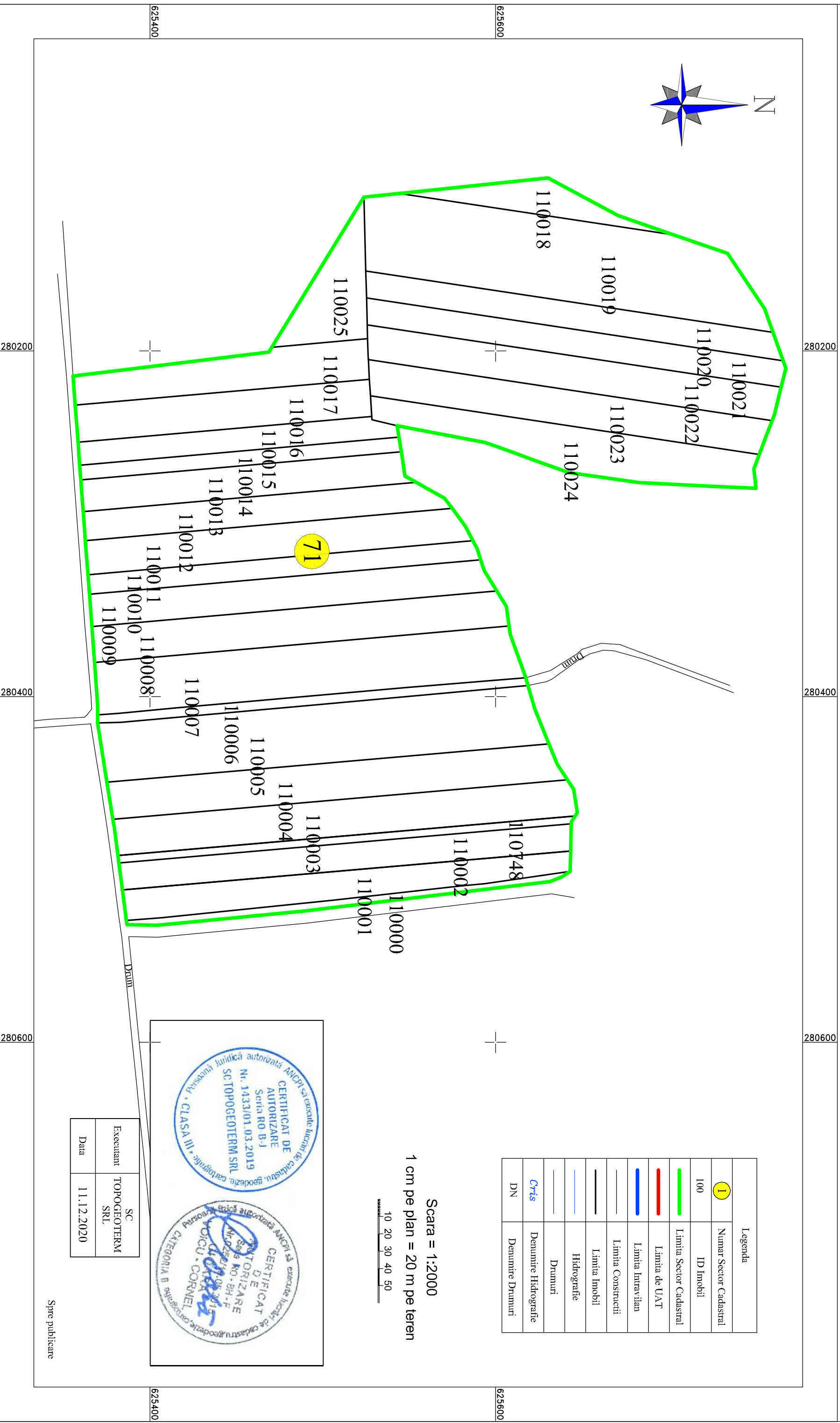
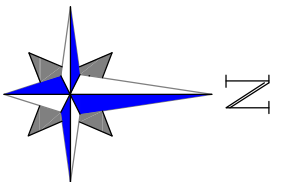


# PLAN CADASTRAL

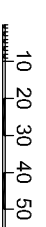
## UAT INEU, JUDEȚUL BIHOR, Sector Cadastral Nr. 71

### SCARA 1:2000



Legenda	
1	Numar Sector Cadastral
100	ID Imobil
<span style="color: green;">—</span>	Limita Sector Cadastral
<span style="color: red;">—</span>	Limita de UAT
<span style="color: blue;">—</span>	Limita Intravilan
<span style="color: black;">—</span>	Limita Constructii
<span style="color: black;">—</span>	Limita Imobil
<span style="color: blue;">—</span>	Hidrografe
<span style="color: black;">—</span>	Drumuri
<span style="color: blue;">—</span>	Denumire Hidrografe
DN	Denumire Drumuri

Scara = 1:2000  
1 cm pe plan = 20 m pe teren



Executant	SC TOPOGEOTERM SRL
Data	11.12.2020

Spre publicare