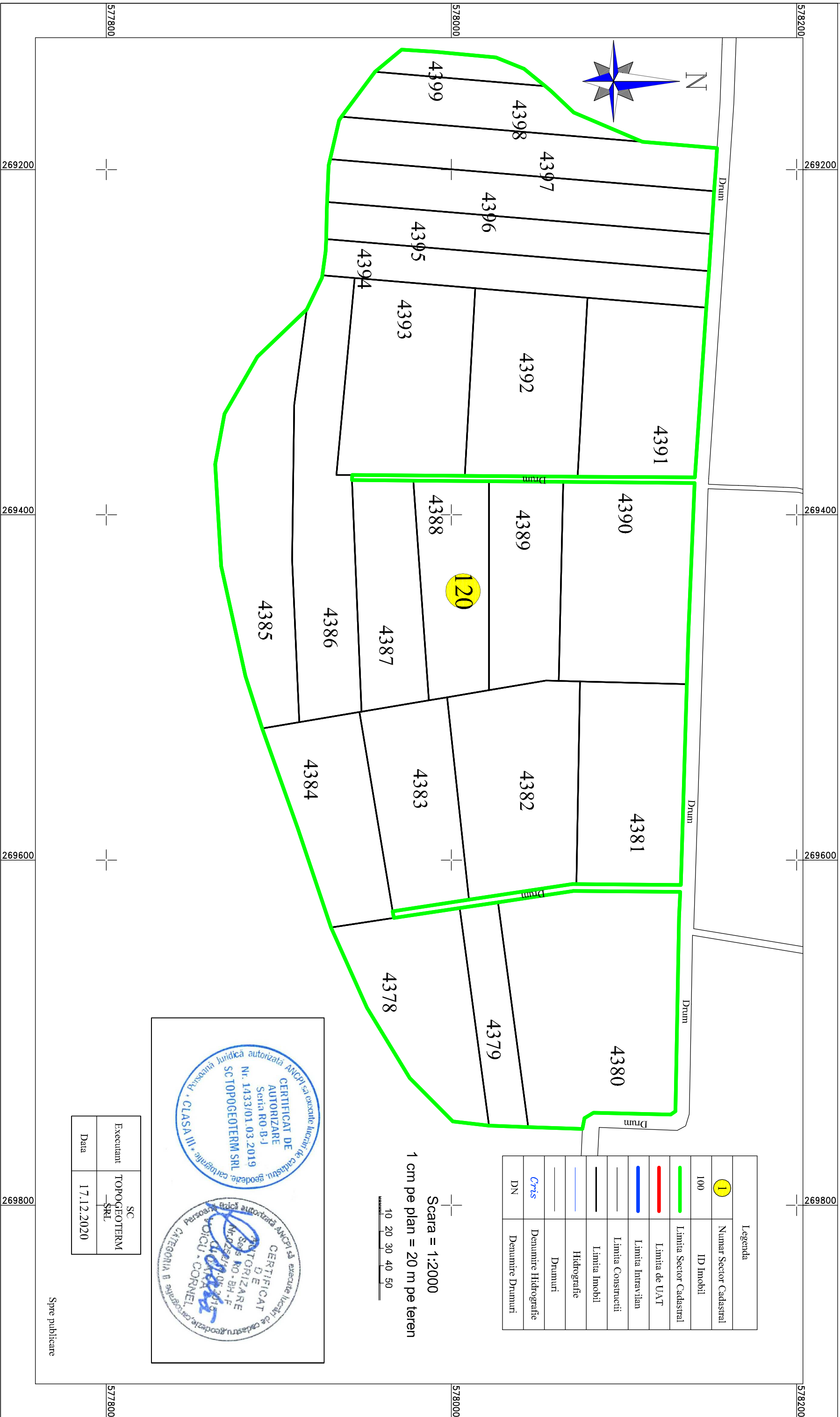
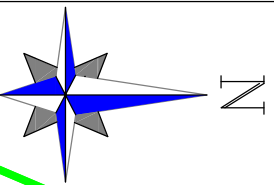


PLAN CADASTRAL


UAT OLCEA, JUDETUL BIHOR, Sector Cadastral Nr. 120

SCARA 1:2000



Legenda	
1	Numar Sector Cadastral
100	ID Imobil
—	Limita Sector Cadastral
—	Limita de UAT
—	Limita Intravilan
—	Limita Constructii
—	Limita Imobil
—	Hidrografe
—	Drumuri
—	Denumire Hidrografe
—	DN
—	Denumire Drumuri

Scara = 1:2000
 1 cm pe plan = 20 m pe teren



Executant	SC TOPOGEOTERM SRL
Data	17.12.2020

Spre publicare