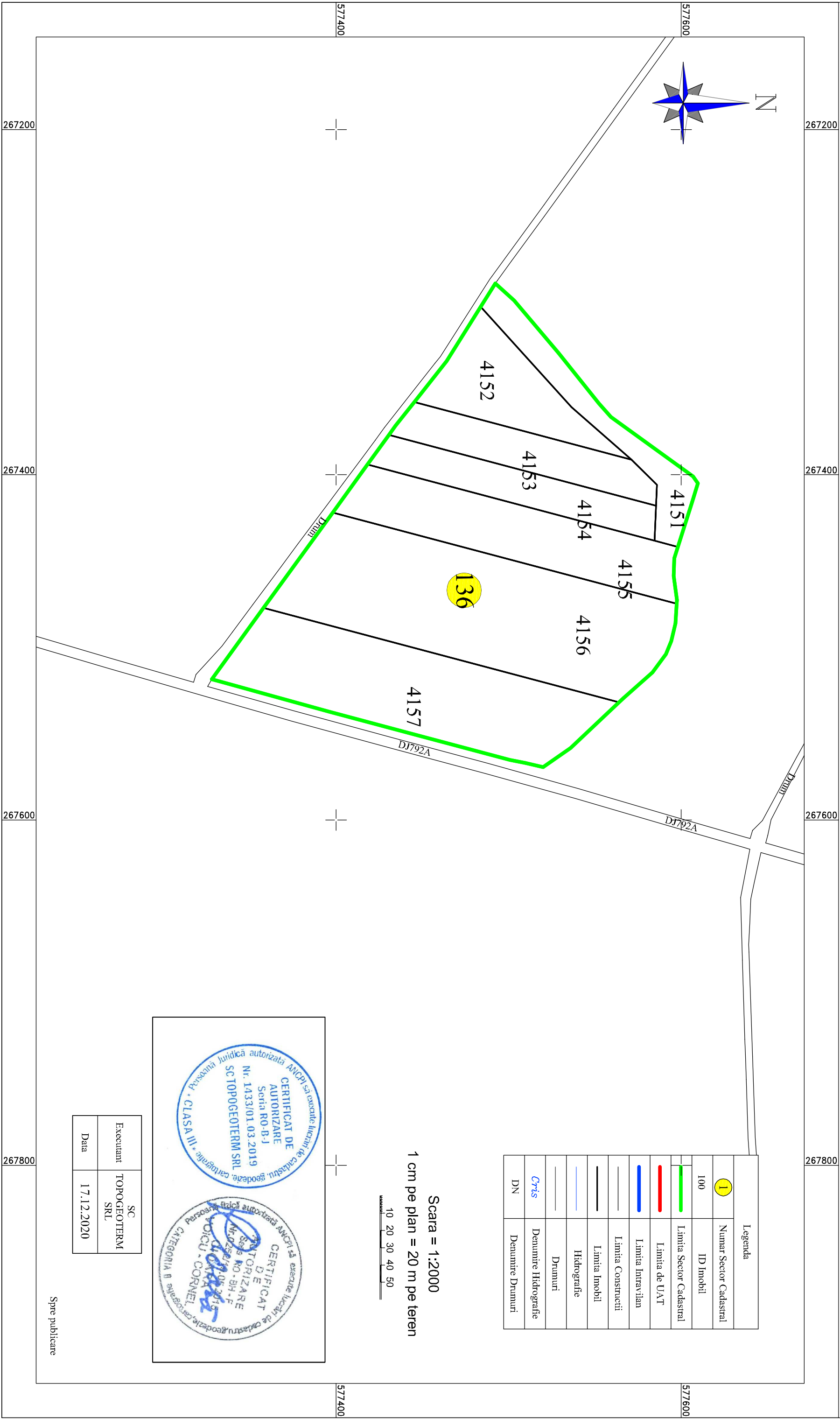
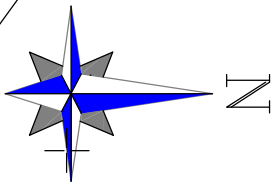


PLAN CADASTRAL


UAT OLCEA, JUDEȚUL BIHOR, Sector Cadastral Nr. 136

SCARA 1:2000



Legenda	
1	Numar Sector Cadastral
100	ID Imobil
	Limita Sector Cadastral
	Limita de UAT
	Limita Intravilan
	Limita Constructii
	Limita Imobil
	Hidrografie
	Drumuri
<i>Cris</i>	Denumire Hidrografie
DN	Denumire Drumuri

Scara = 1:2000
 1 cm pe plan = 20 m pe teren



Executant	SC TOPOGEOTERM SRL
Data	17.12.2020

Spre publicare