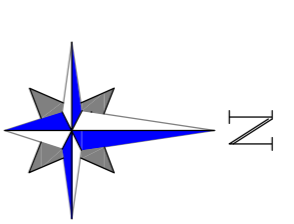
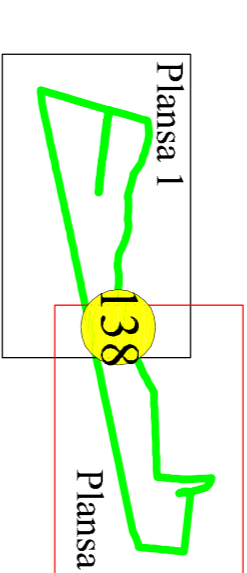


# PLAN CADASTRAL

## UAT OLCEA, JUDEȚUL BIHOR, Sector Cadastral Nr. 138

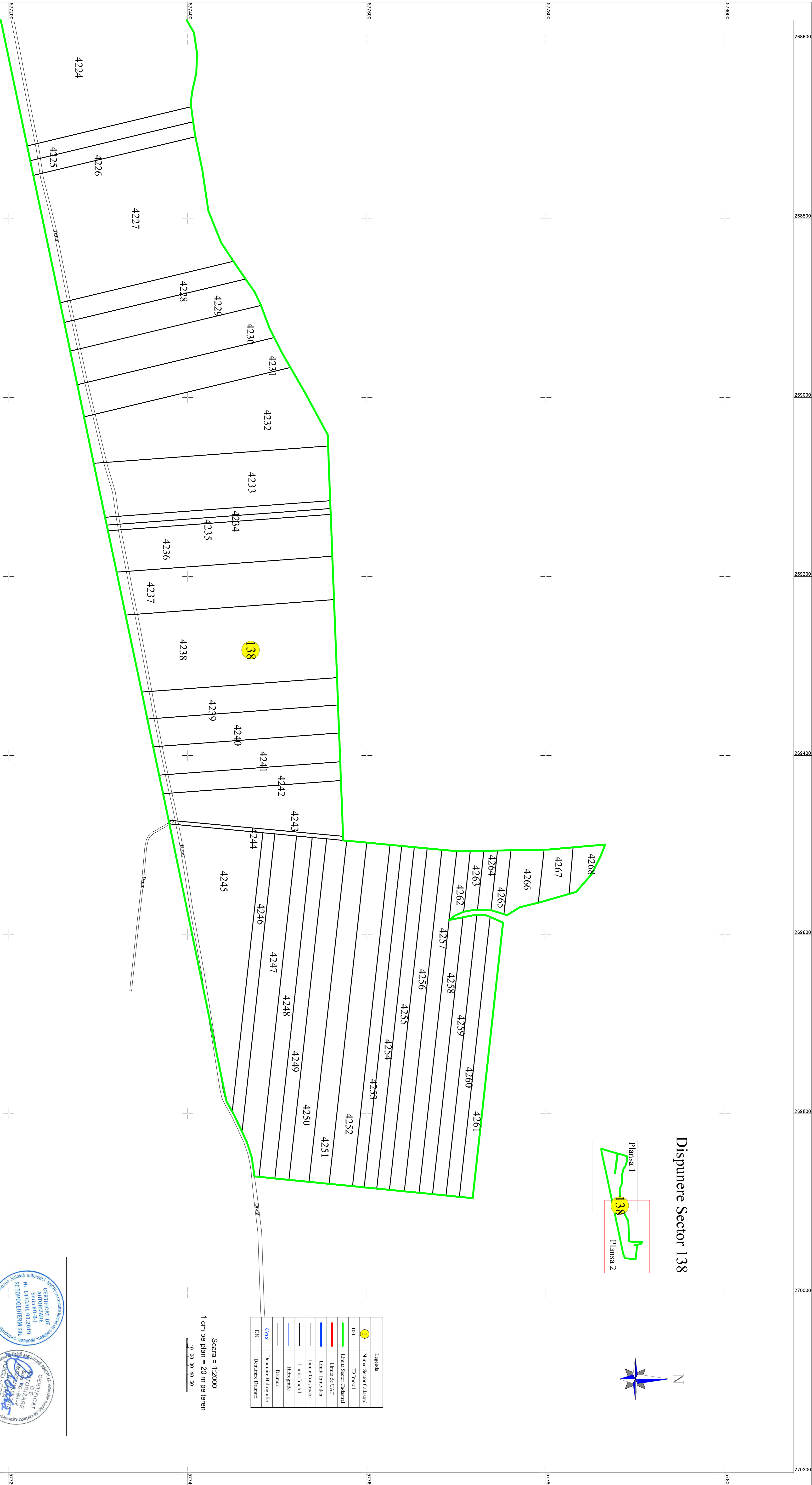
### SCARA 1:2000

Dispunere Sector 138



Legenda	
	Numar Sector Cadastral
	ID Imobil
	Linia Sector Cadastral
	Linia de UAT
	Linia Ibrav-Ilan
	Linia Coarncetii
	Linia Imobil
	Hidrografie
	Drumuri
	Demarcatie Hidrografice
	DN
	Demarcatie Drumuri

Scara = 1:2000  
1 cm pe plan = 20 m pe teren



**CERTIFICAT DE  
SOLICITARE**  
Nr. 1433/01.03.2019  
SC TOPOGRAFIE SRL  
Cluj-Napoca, CLUSA VII

**CERTIFICAT DE  
SOLICITARE**  
Nr. 1433/01.03.2019  
SC TOPOGRAFIE SRL  
Cluj-Napoca, CLUSA VII

Executant	SC TOPOGRAFIE SRL
Data	17.11.2020