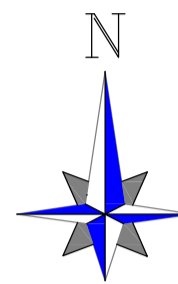


PLAN CADASTRAL

UAT OLCEA, JUDETUL BIHOR, Sector Cadastral Nr. 158

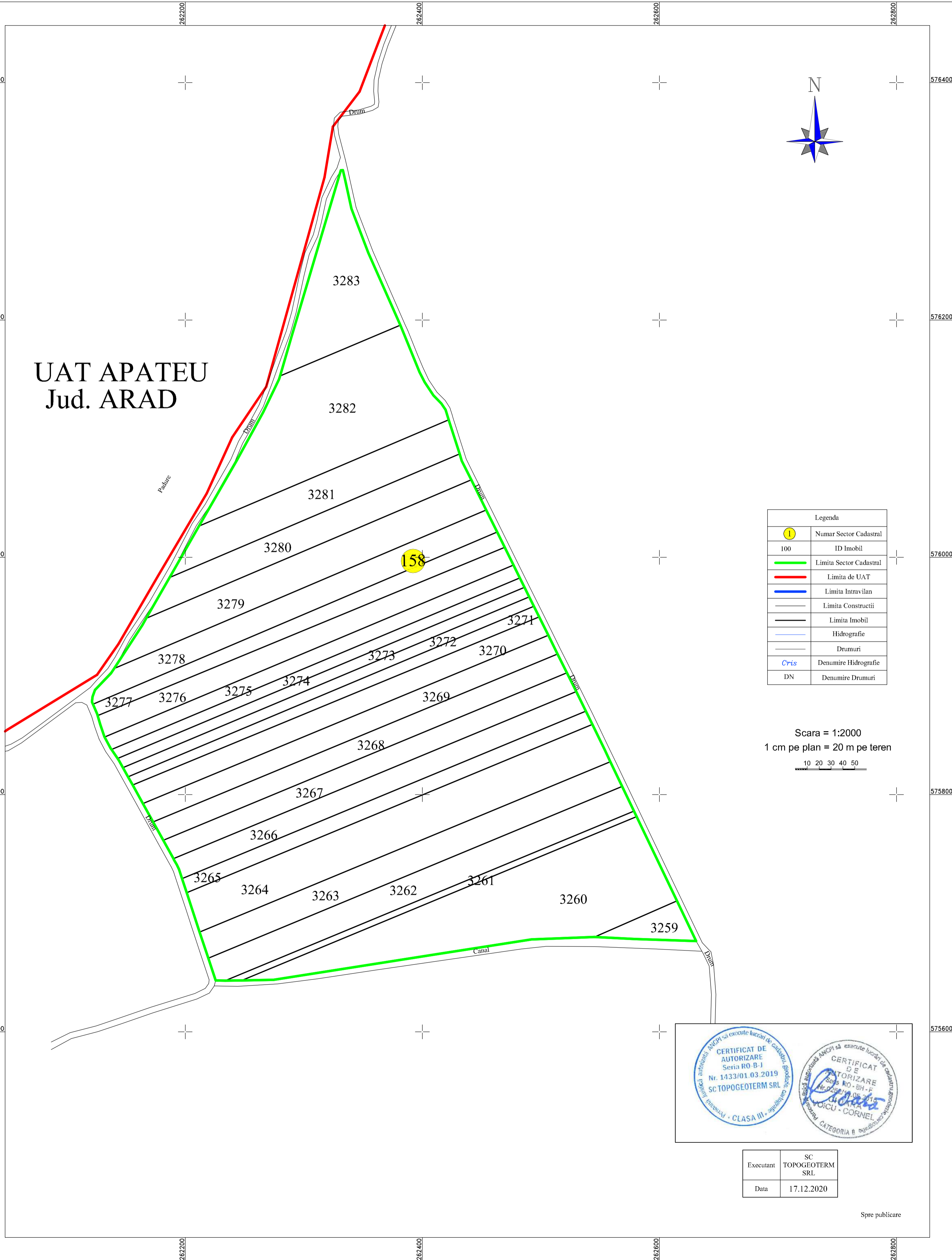
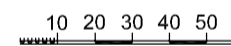
SCARA 1:2000

UAT APATEU
Jud. ARAD



Legenda	
1	Numar Sector Cadastral
100	ID Imobil
— (green)	Limita Sector Cadastral
— (red)	Limita de UAT
— (blue)	Limita Intravilan
— (grey)	Limita Constructii
— (black)	Limita Imobil
— (blue)	Hidrografie
— (grey)	Drumuri
Cris	Denumire Hidrografie
DN	Denumire Drumuri

Scara = 1:2000
1 cm pe plan = 20 m pe teren



CERTIFICAT DE AUTORIZARE
Seria RO-B-J
Nr. 1433/01.03.2019
SC TOPOGEOTERM SRL
CLASA III

CERTIFICAT DE AUTORIZARE
Seria RO-BH-F
Nr. 0252/01.05.2019
CORNEL VOICU - CORNEL
CATEGORIA B

Executant	SC TOPOGEOTERM SRL
Data	17.12.2020

Spre publicare