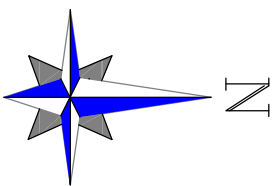


# PLAN CADASTRAL

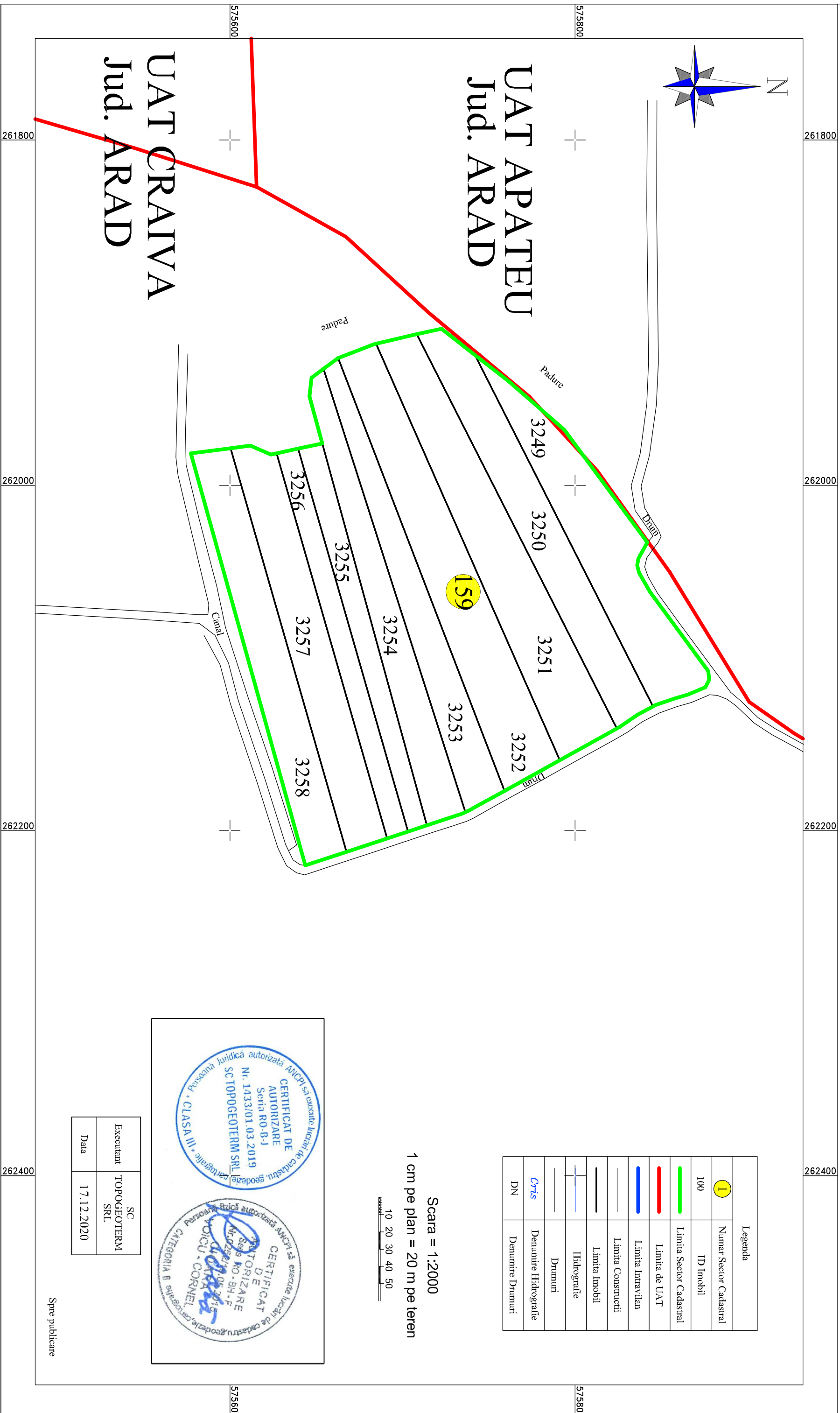
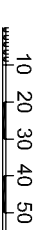
## UAT OLCEA, JUDETUL BIHOR, Sector Cadastral Nr. 159

### SCARA 1:2000



Legenda	
<span style="background-color: yellow; border: 1px solid black; border-radius: 50%; padding: 2px;">1</span>	Numar Sector Cadastral
100	ID Imobil
<span style="color: green;">—</span>	Limita Sector Cadastral
<span style="color: red;">—</span>	Limita de UAT
<span style="color: blue;">—</span>	Limita Intravilan
<span style="color: black;">—</span>	Limita Constructii
<span style="color: black;">—</span>	Limita Imobil
<span style="color: blue;">—</span>	Hidrografie
<span style="color: blue;">—</span>	Drumuri
<span style="color: blue;">—</span>	Denumire Hidrografie
DN	Denumire Drumuri

Scara = 1:2000  
1 cm pe plan = 20 m pe teren



UAT CRAIIVA  
Jud. ARAD

UAT APATEU  
Jud. ARAD

**CERTIFICAT DE AUTORIZARE**  
Nr. 1433/01.03.2019  
SC TOPOGEOTERM SRL

**CERTIFICAT DE AUTORIZARE**  
Nr. 0252/01.03.2019  
SC TOPOGEOTERM SRL

Executant	SC TOPOGEOTERM SRL
Data	17.12.2020

Spre publicare