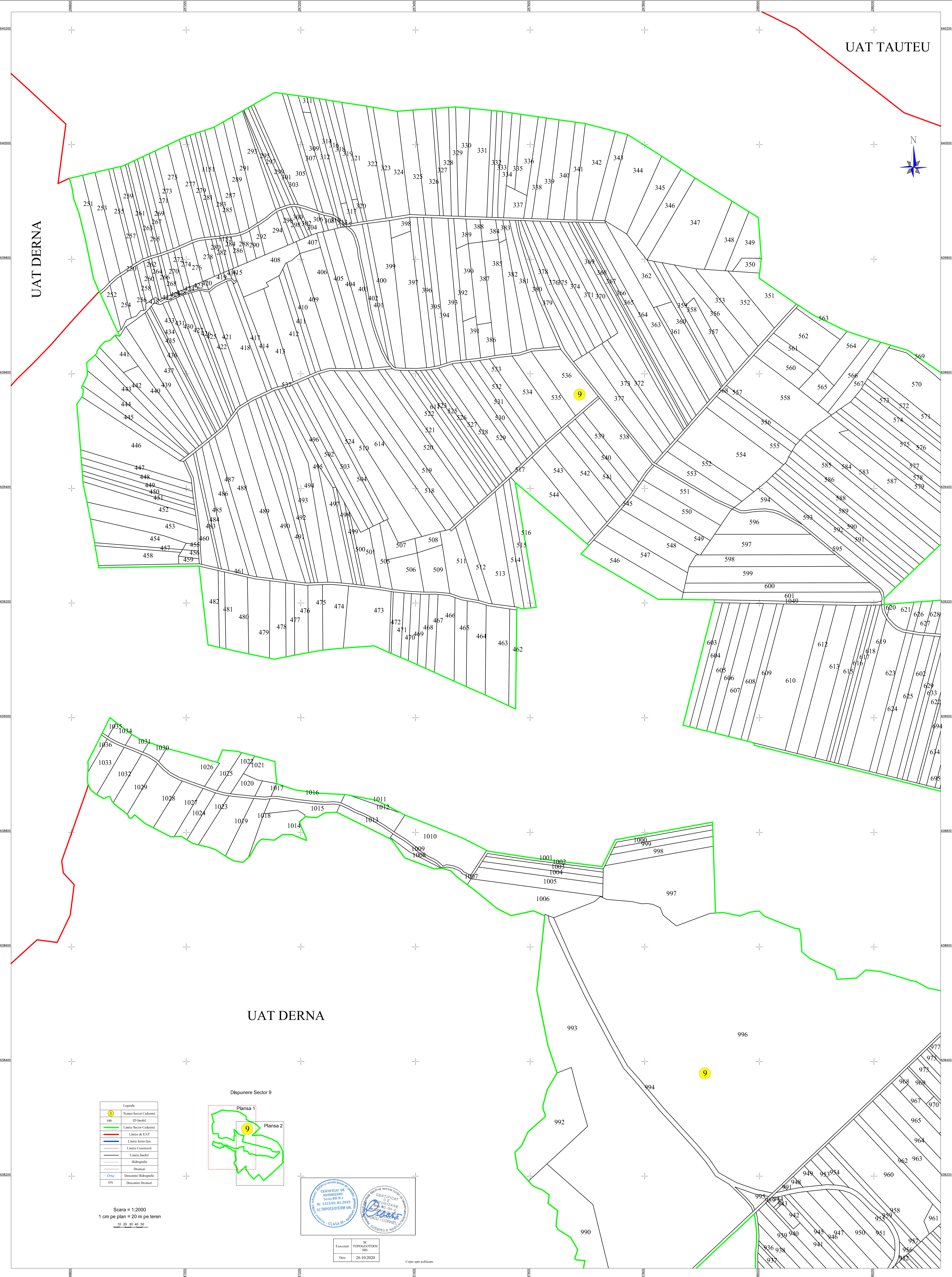
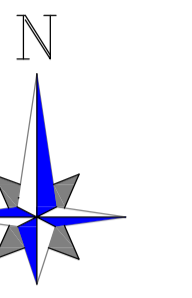


PLAN CADASTRAL
UAT POPESTI, JUDETUL BIHOR, Sector Cadastral Nr. 9
 Plansa 1
 SCARA 1:2000

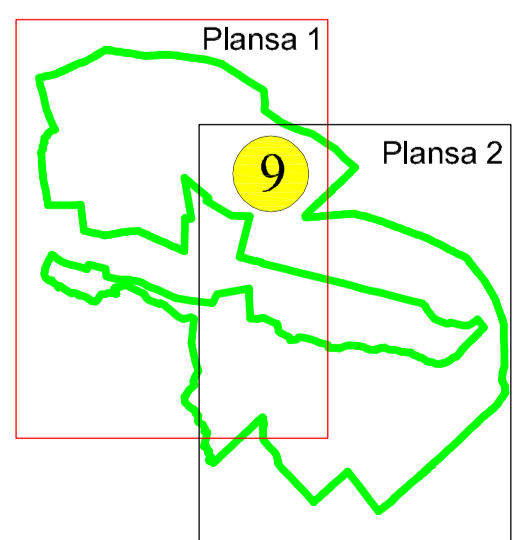
UAT TAUTEU

UAT DERNA



UAT DERNA

Dispunere Sector 9



Legenda	
	Numar Sector Cadastral
	ID Imobil
	Limita Sector Cadastral
	Limita de UAT
	Limita Intravilan
	Limita Constructii
	Limita Imobil
	Hidrografie
	Drumuri
	Demarare Hidrografie
	Demarare Drumuri

Scara = 1:2000
 1 cm pe plan = 20 m pe teren
 10 20 30 40 50



Executant: TOPOGOTERM SRL
 Data: 26.10.2020

Copie opera publicare