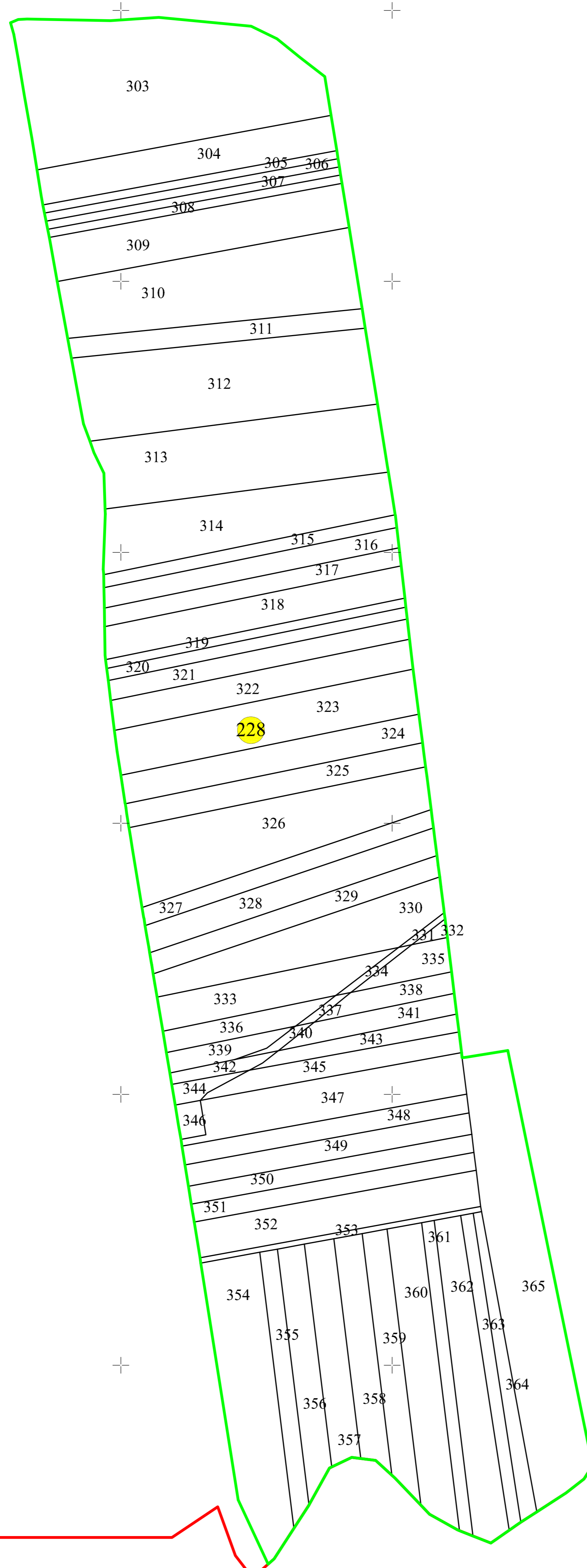
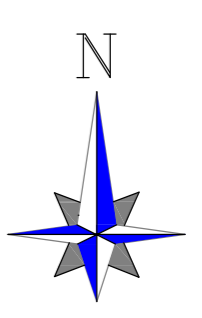


# PLAN CADASTRAL

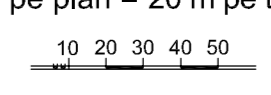
## UAT SUPLACU DE BARCAU, JUDETUL BIHOR, Sector Cadastral Nr. 228

SCARA 1:2000




Legenda	
<span style="background-color: yellow; border: 1px solid black; border-radius: 50%; padding: 2px;">1</span>	Numar Sector Cadastral
100	ID Imobil
<span style="border-bottom: 2px solid green; width: 20px; display: inline-block;"></span>	Limita Sector Cadastral
<span style="border-bottom: 2px solid red; width: 20px; display: inline-block;"></span>	Limita de UAT
<span style="border-bottom: 2px solid blue; width: 20px; display: inline-block;"></span>	Limita Intravilan
<span style="border-bottom: 1px solid black; width: 20px; display: inline-block;"></span>	Limita Constructii
<span style="border-bottom: 1px solid black; width: 20px; display: inline-block;"></span>	Limita Imobil
<span style="border-bottom: 1px solid blue; width: 20px; display: inline-block;"></span>	Hidrografie
<span style="border-bottom: 1px solid black; width: 20px; display: inline-block;"></span>	Drumuri
Cris	Denumire Hidrografie
DN	Denumire Drumuri

Scara = 1:2000  
 1 cm pe plan = 20 m pe teren



**JUD. SALAJ**  
**UAT MARCA**



Executant	SC TOPOGEOTERM SRL
Data	02.10.2019