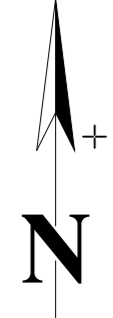
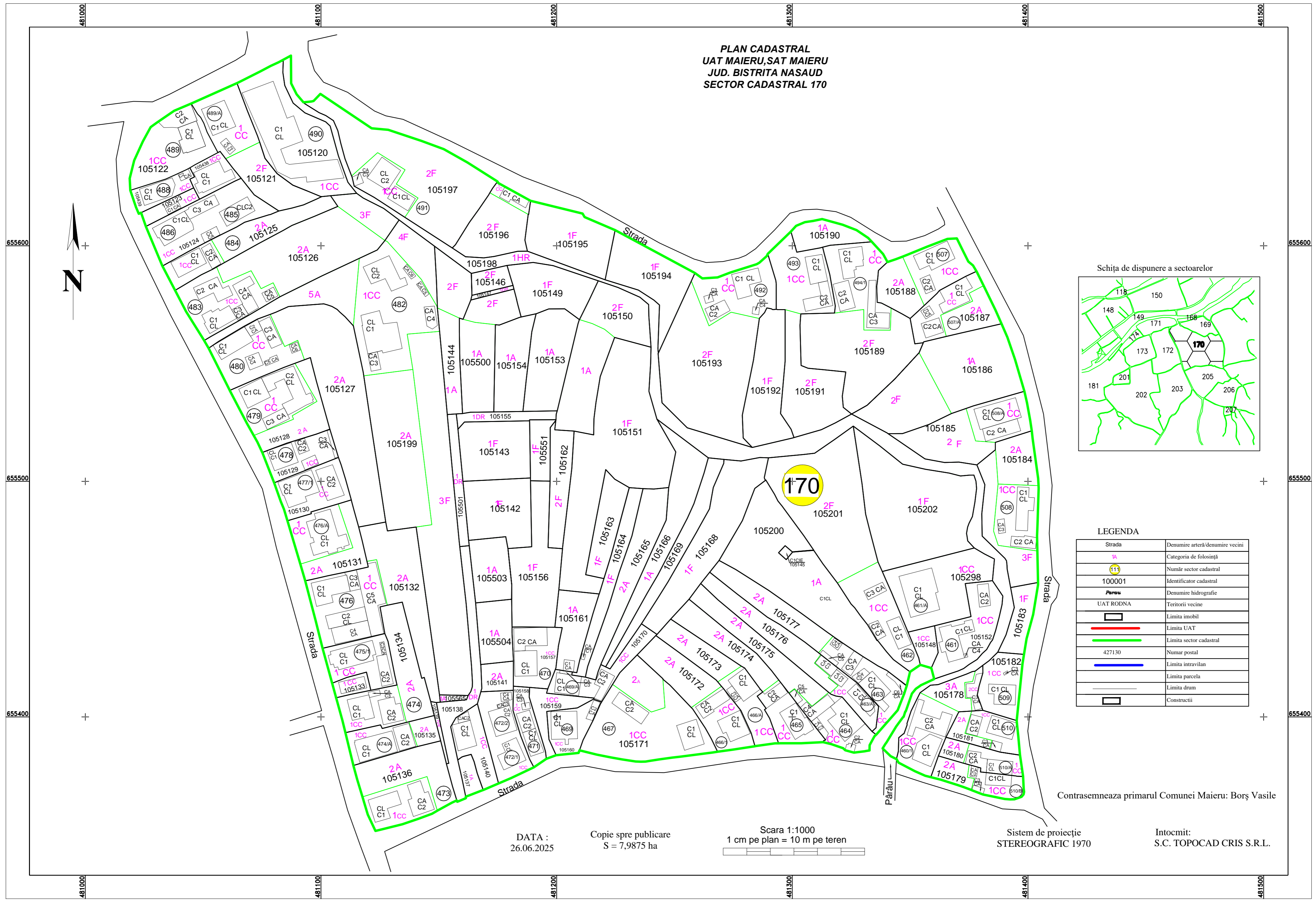
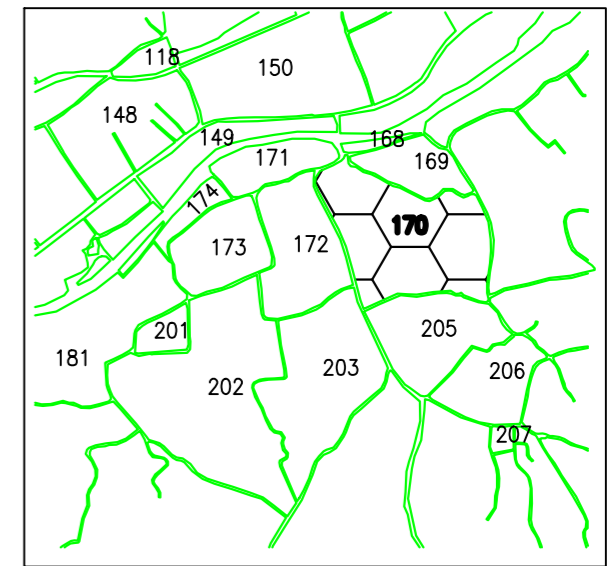


**PLAN CADASTRAL
UAT MAIERU, SAT MAIERU
JUD. BISTRITA NASAUD
SECTOR CADASTRAL 170**



Schița de dispunere a sectoarelor



LEGENDA

Strada	Denumire arteră/denumire vecini
1A	Categoria de folosință
(11)	Număr sector cadastral
100001	Identificator cadastral
Parau	Denumire hidrografie
UAT RODNA	Teritorii vecine
[Black outline]	Limita imobil
[Red line]	Limita UAT
[Green line]	Limita sector cadastral
427130	Numar postal
[Blue line]	Limita intravilan
[Thin black line]	Limita parcela
[Dashed black line]	Limita drum
[Grey rectangle]	Construcții

Contrasemneaza primarul Comunei Maieru: Borș Vasile

DATA :
26.06.2025

Copie spre publicare
S = 7,9875 ha

Scara 1:1000
1 cm pe plan = 10 m pe teren

Sistem de proiecție
STEREOGRAFIC 1970

Intocmit:
S.C. TOPOCAD CRIS S.R.L.