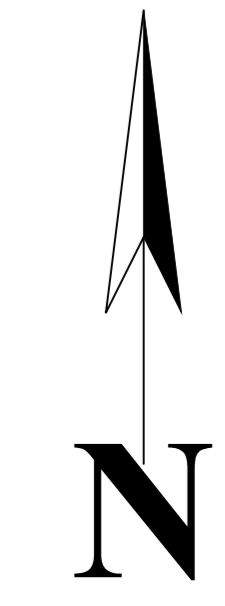
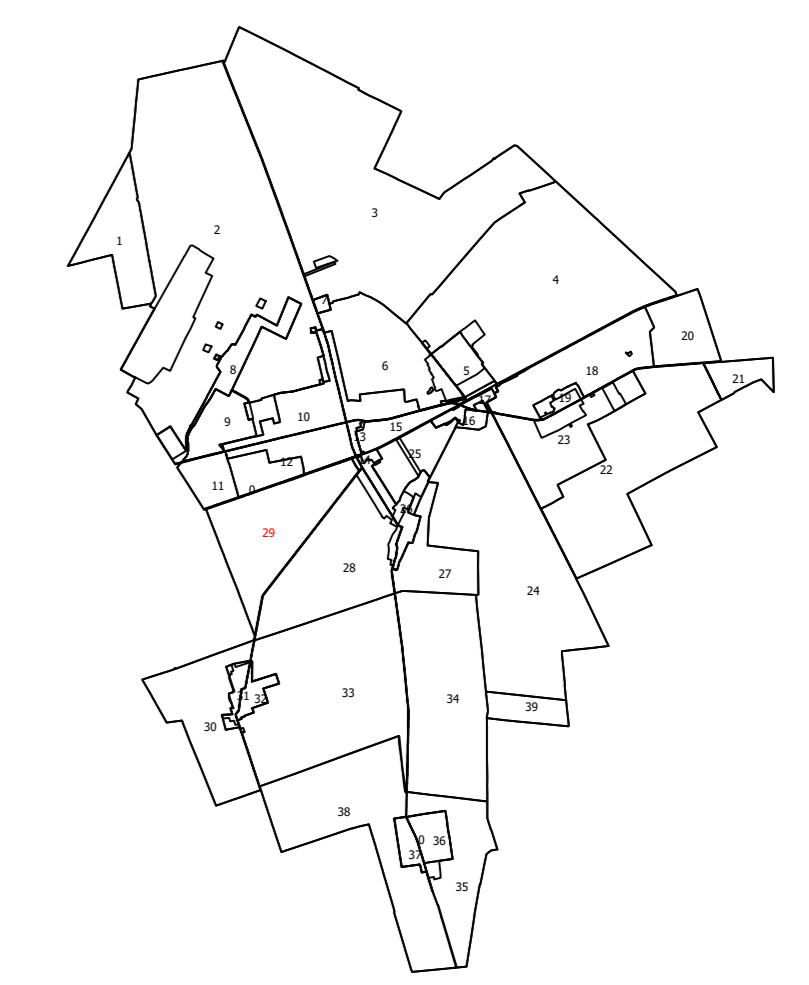


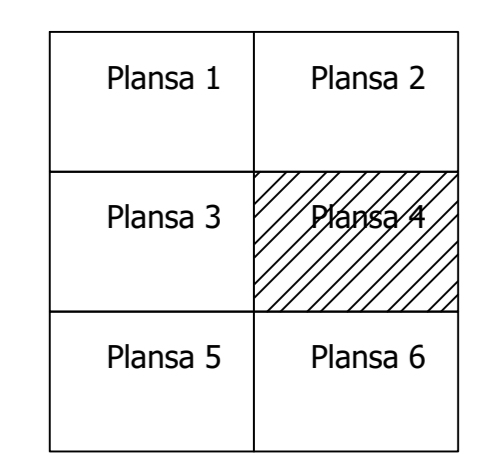
**PLAN CADASTRAL**  
**UAT: IANCA**  
**Judet: BRAILA**  
**Sectorul cadastral nr. 29**  
 Scara 1:2000  
 Sistem de proiectie STEREO 1970  
 Plansa 4



Schita cu dispunerea sectorului



Schema de dispunere a planselor



**Legenda:**

	Limita sector cadastral
	Numar sector cadastral
	Numar tarla
	Limita imobil
	Limita constructie
	ID imobil
	ID E-TERRA
	Limita UAT si terorii invecinate

Executant: S.C. GEOMATICS INTEGRATED SERVICES S.R.L.

Data: IANUARIE 2024

Acest document a fost semnat electronic de catre Corneliu OPREA,  
 reprezentant al S.C. GEOMATICS INTEGRATED SERVICES S.R.L