PLAN CADASTRAL

JUDEȚ BRĂILA, UAT ROȘIORI
Sectorul Cadastral 24
Spre publicare
Scara 1:2000
Sistem de proiecție "STEREO '70"
- Planșa 1 -

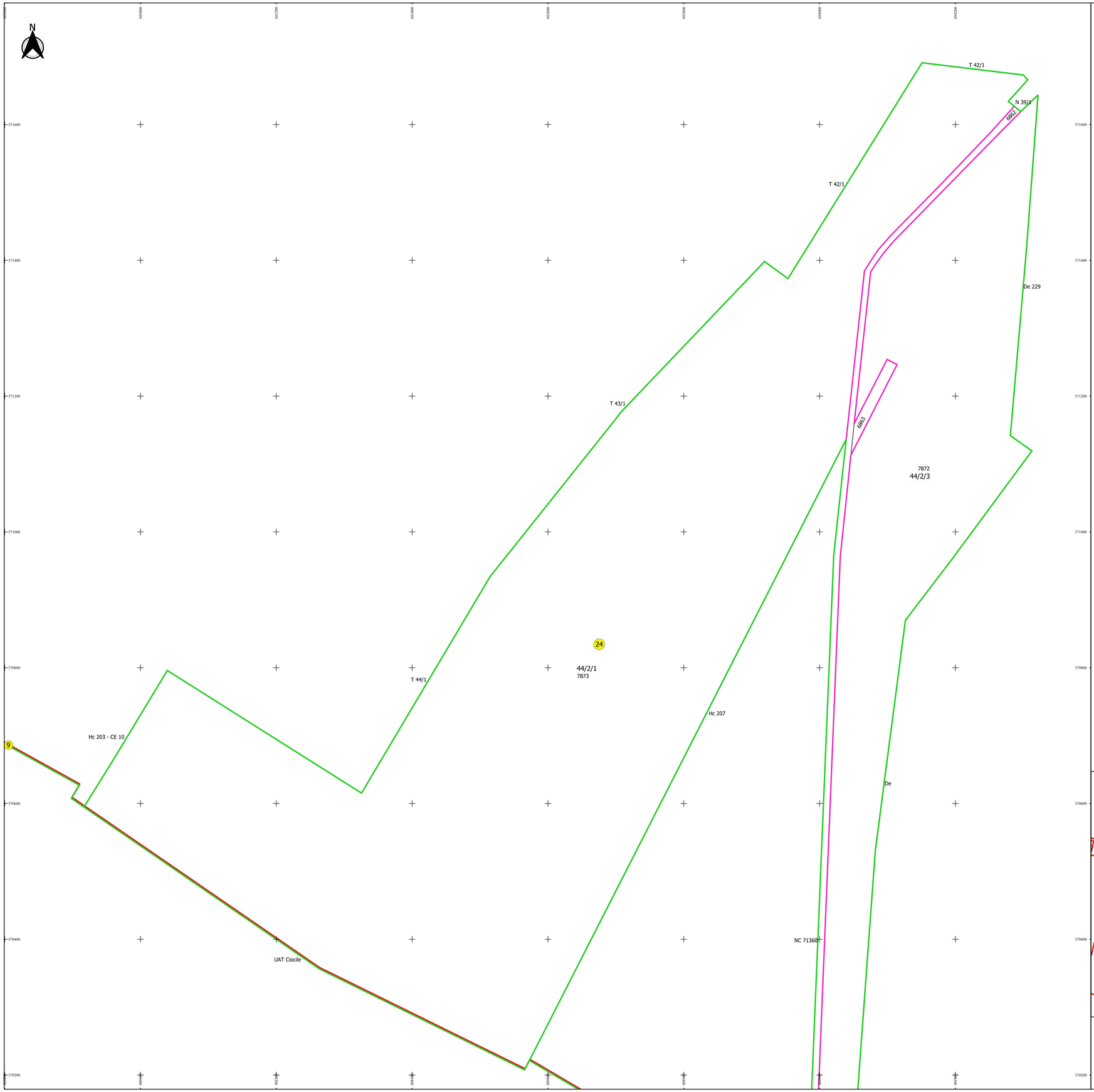

Schița de racordare a planșelor

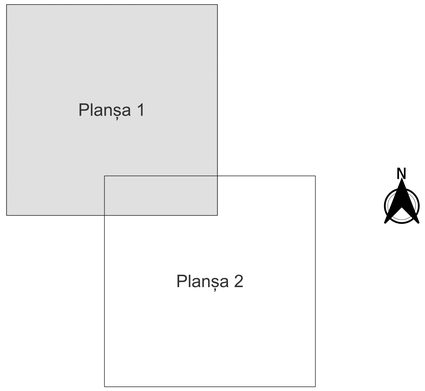

Legendă

- Limită sector
- Limită UAT
- Limită intravilan
- Limită imobil
- Limită tarla
- 24 Număr sector
- 6862 Număr imobil
- 44/2/1 Număr tarla
- De Toponimie

Schița dispunerii sectorului cadastral

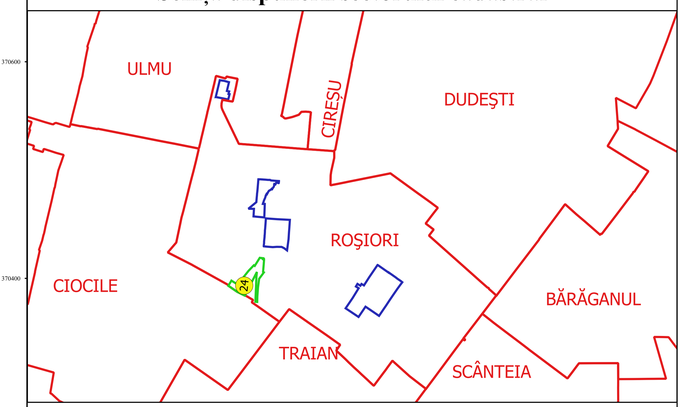

Executant
SC GEOAGRI CADASTRU SRL
ing. NITU SILVIU ALEXANDRU
Data.....

* SILVIU-ALEXANDRU NITA *
geoagricadastru@gmail.com

semnat: a. pe scut
2024.04.09 08:45:11 +03'00'