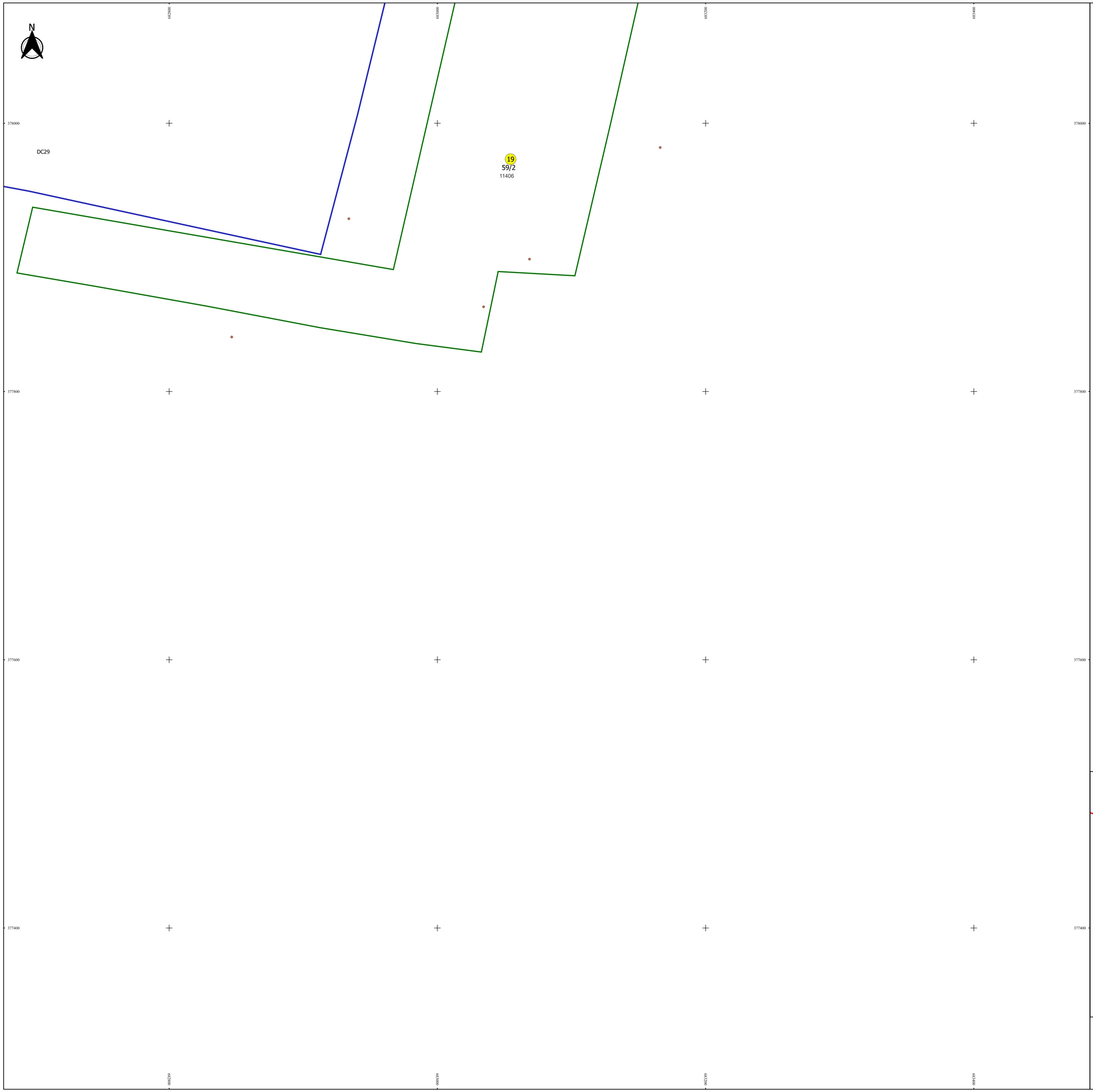

PLAN CADASTRAL

JUDEȚ BRAILA, UAT ROSIORI
Sectorul Cadastral 19
Spre publicare
Scara 1:1000
Sistem de proiecție "STEREO '70"
- Plansa 2 -

Schița de racordare a planșelor

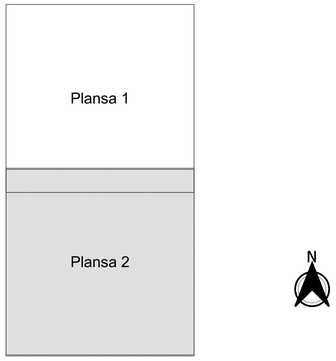

Legendă

- Limită sector
- Limită UAT
- Limită intravilan
- Limită imobil
- Limită tarla
- 19 Număr sector
- 11406 Număr imobil
- 59/2 Număr tarla
- Toponimie

Schița dispunerii sectorului cadastral

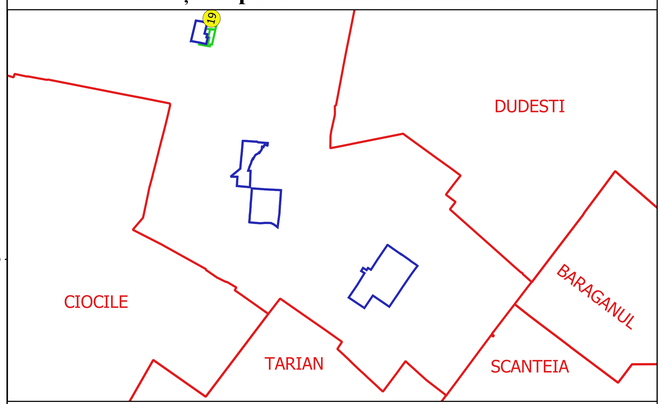

Executant
SC GEOAGRICADASTRE SRL
Ing. SILVIU-ALEXANDRU NITA
Data.....

SILVIU-ALEXANDRU NITA
OFICIUL DE CADASTRU, CGF

ANCPI - B - RF - 5125
Semnat digital