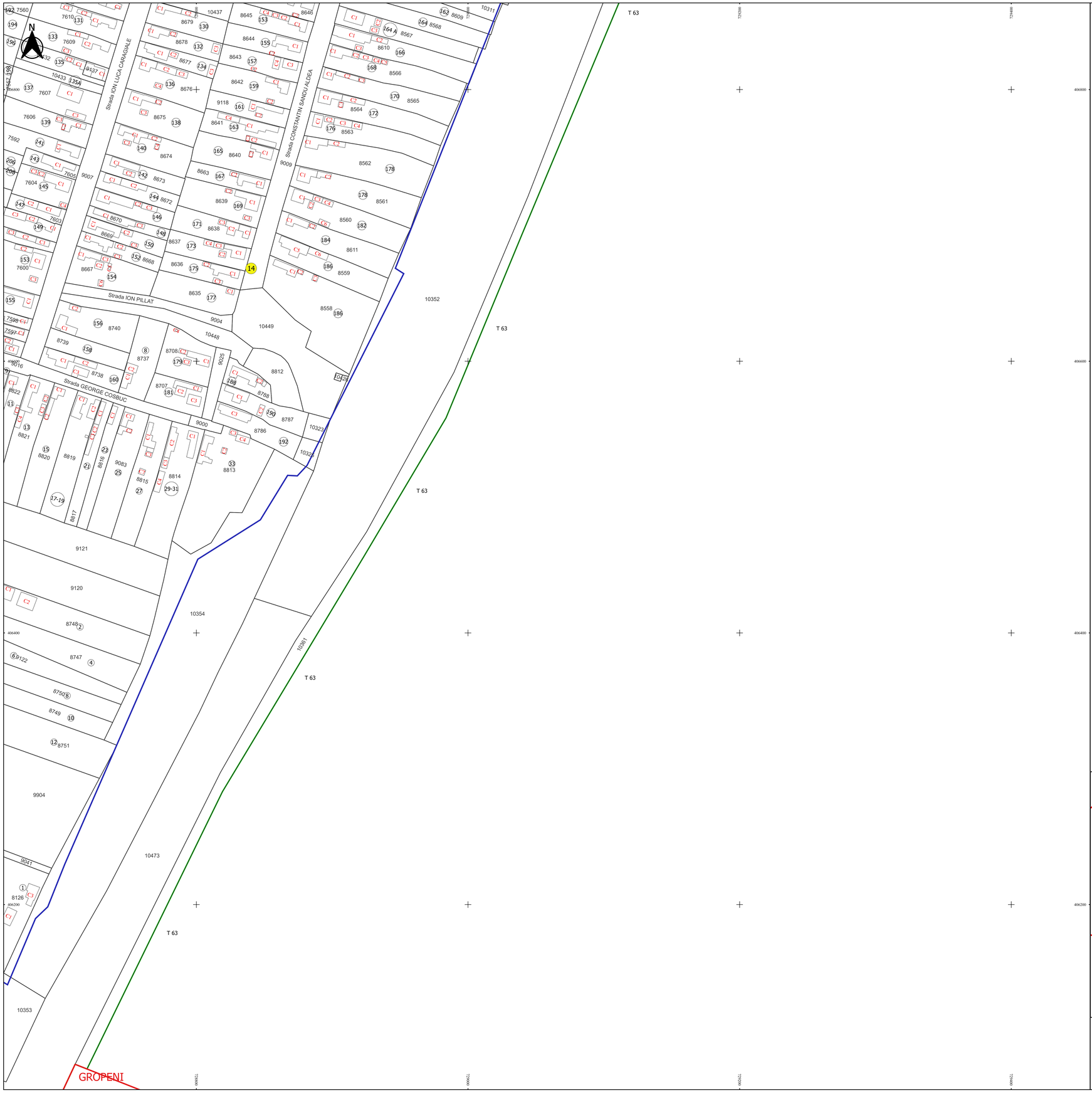


# PLAN CADASTRAL

## JUDEȚ BRAILA, UAT TICHILESTI

**Sectorul Cadastral 14**

**Spre publicare**

**Scara 1:2000**

**Sistem de proiecție "STEREO '70"**

**- Plansa 6 -**

### Schița de racordare a planșelor

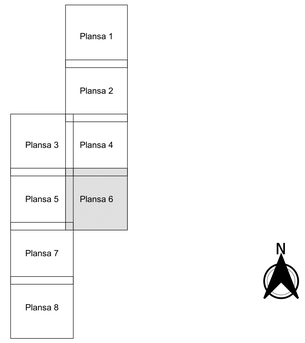


### Legendă

- Limită sector
- Limită UAT
- Limită intravilan
- Limită imobil
- Limită construcții
- 14 Număr sector
- 10334 Număr imobil
- 10495-C1 Număr construcții
- T 63 Toponimie

### Schița dispunerii sectorului cadastral

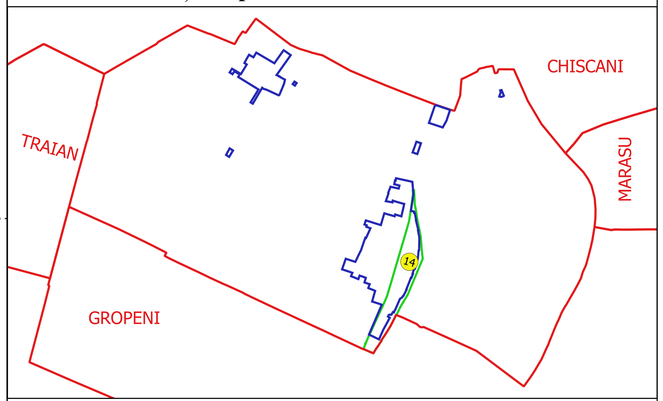


Executant
SC GEOAGRICADASTRU SRL
Ing. SILVIU-ALEXANDRU NITA
Data.....

SILVIU-ALEXANDRU NITA
GEOAGRICADASTRU@GMAIL.COM

ANCPI-R. BT. 2125
Data: 2022/01
20110429191401210426