

PLAN CADASTRAL

JUDEȚ BRAILA, UAT TICHILESTI
Sectorul Cadastral 15
Spre publicare
Scara 1:1000
Sistem de proiecție "STEREO '70"
- Plansa 1 -

Schița de racordare a planșelor

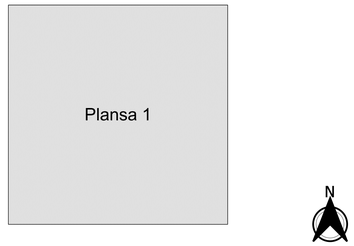

Legendă

- Limită sector
- Limită UAT
- Limită intravilan
- Limită imobil
- Limită construcții
- 15 Număr sector
- 10236 Număr imobil
- 10236-C1 Număr construcții
- T 9 Toponimie

Schița dispunerii sectorului cadastral

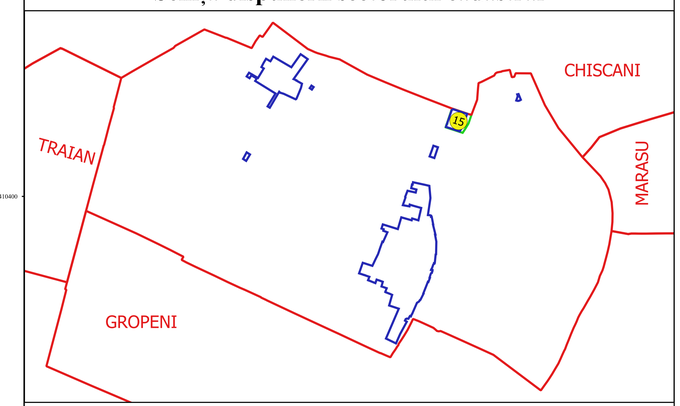

Executant
SC GEOAGRI CADASTRU SRL
Ing. SILVIU-ALEXANDRU NITĂ
Data.....

SILVIU-ALEXANDRU NITA
GEOAGRICADASTRU@GMAIL.COM

ANCPI-R: RF - 3125
ORCID: 0000-0002-
2913/0000-0003-5756-6424