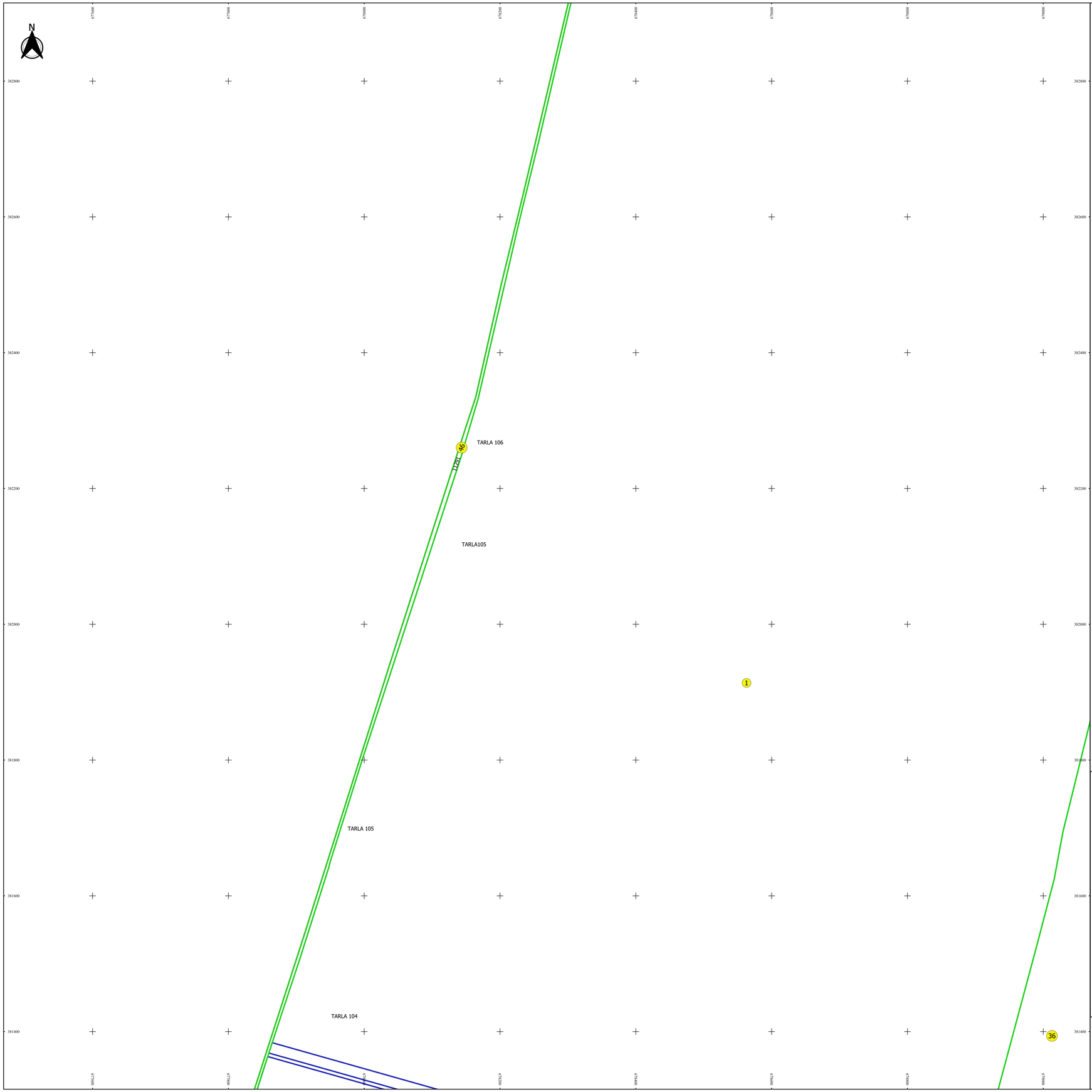

PLAN CADASTRAL

JUDEȚ BRĂILA, UAT ULMU
Sectorul Cadastral 46
Spre publicare
Scara 1:2000
Sistem de proiecție "STEREO '70"
- Planșa 2 -

Schița de racordare a planșelor

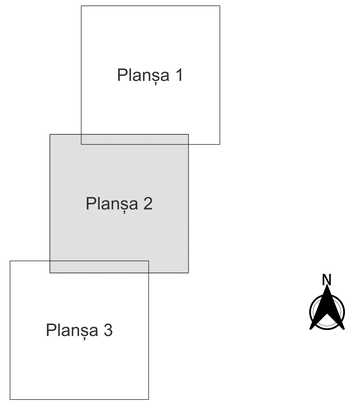

Legendă

- Limită sector
- Limită UAT
- Limită intravilan
- Limită imobil
- 46 Număr sector
- 11291 Număr imobil
- Hc 1013 Toponimie

Schița dispunerii sectorului cadastral

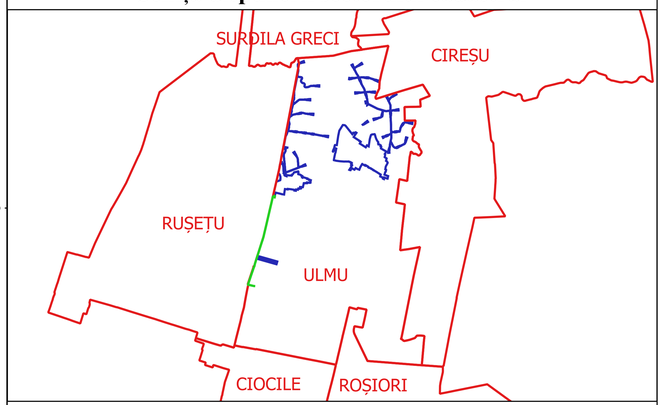

Executant
SC GEOAGRICADASTRU SRL
Ing. NITA SILVIU ALEXANDRU
Data.....

* ETLVZ0-ALEXANDRU NITA *
Certificat valabilitate 1 an

semnătura cu cel mai
mic certificat valabil