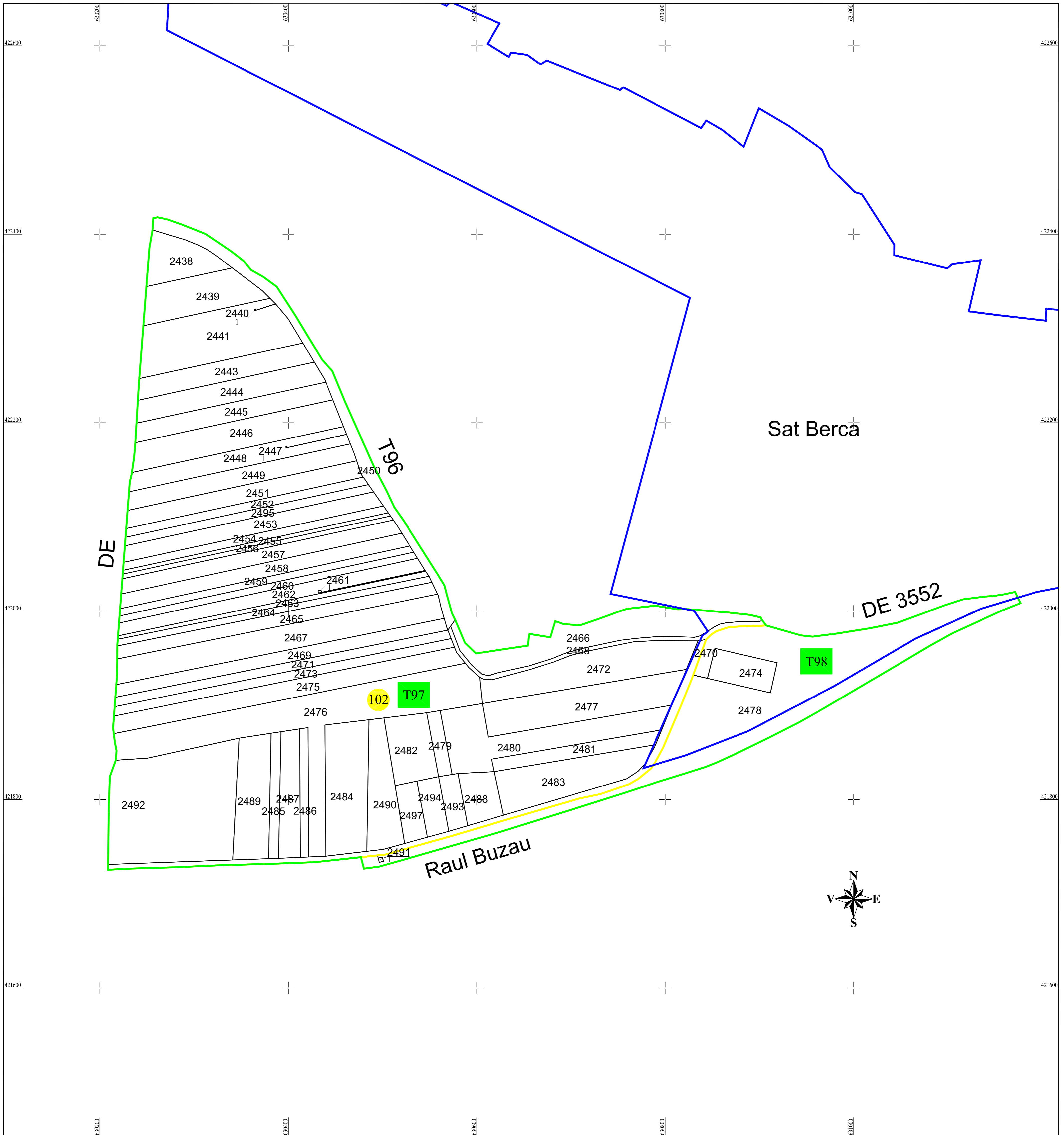


# PLAN CADASTRAL

## JUDEȚUL BUZĂU - UAT Berca

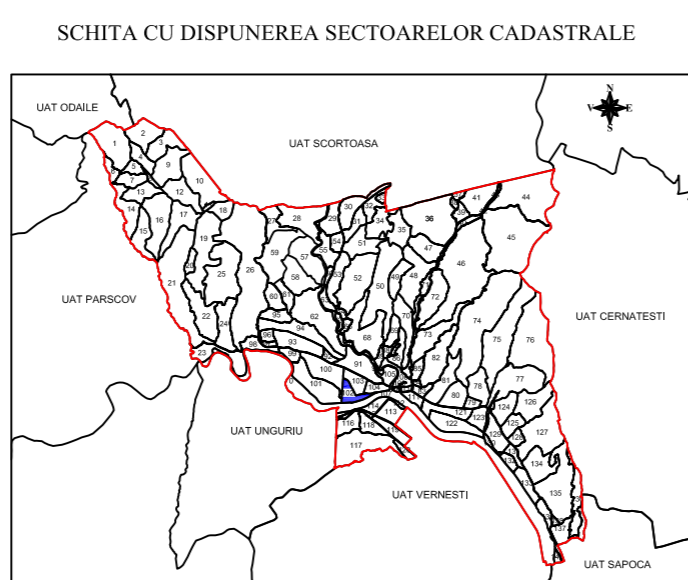
### Sectorul Cadastral Nr. 102

Scara 1:2000  
Sistem de proiectie STEREO 70  
Planșa Nr. 1/1

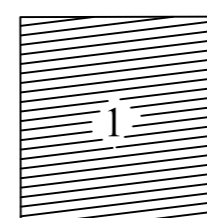


### LEGENDĂ

<span style="border: 1px solid green; display: inline-block; width: 15px; height: 10px;"></span>	Limita Sector Cadastral
<span style="border: 1px solid yellow; display: inline-block; width: 15px; height: 10px;"></span>	Limita tarla
<span style="border: 1px solid blue; display: inline-block; width: 15px; height: 10px;"></span>	Limita intravilan
<span style="border: 1px solid black; display: inline-block; width: 15px; height: 10px;"></span>	Limita imobil
<span style="border: 1px solid black; display: inline-block; width: 15px; height: 10px;"></span>	Limita constructie
<span style="background-color: yellow; border: 1px solid black; border-radius: 50%; padding: 2px;">102</span>	Numar Sector Cadastral
<span style="background-color: green; border: 1px solid black; border-radius: 50%; padding: 2px;">T97</span>	Numar tarla
2482	ID imobil
1	Numar Corp Constructie



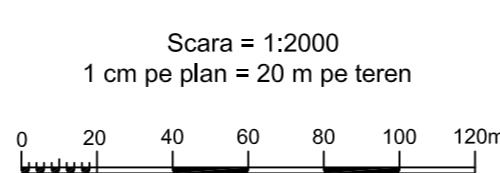
Disponerea planselor:



SC MIROTOP SURVEY SRL (autorizatie ANCPI seria RO-B-J NR. 2130/2021, clasa II)  
ing. ROBU Constantin-Andrei (autorizat ANCPI seria RO-B-F nr. 2379/2021, categoria A)

Documentele tehnice ale cadastrului spre publicare

Proiectat	ing. Robu Constantin-Andrei	Beneficiar: <b>PRIMARIA BERCA</b>	Scara 1:2000	<b>PNCCF: Servicii de inregistrare sistematica in Sistemul Integrat de Cadastru si Carte Funciara a Imobilelor situate in UAT BERCA din judetul BUZAU</b>	Plansa Nr: 1
Măsurat	ing. Ionescu Iuliana				
Calculat	ing. Robu Constantin-Andrei				
Editat	ing. Ionescu Iuliana				
Aprobat	ing. Robu Constantin-Andrei				
S.C. MIROTOP SURVEY S.R.L.			Data Noiembrie 2022		



Coordonate in sistemul de proiectie national STEREOGRAFIC 1970