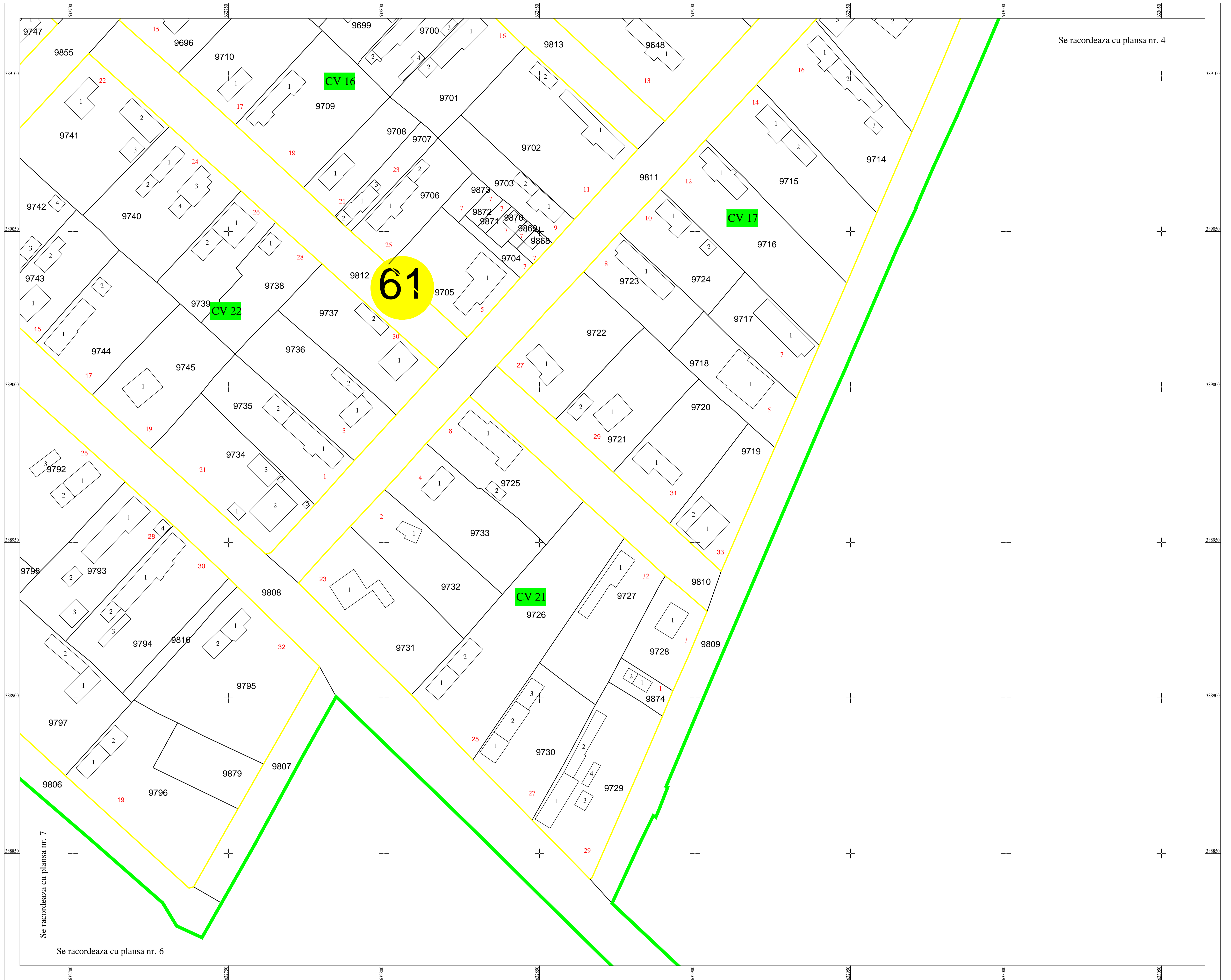


PLAN CADASTRAL

JUDEȚUL BUZAU - UAT Movila Banului

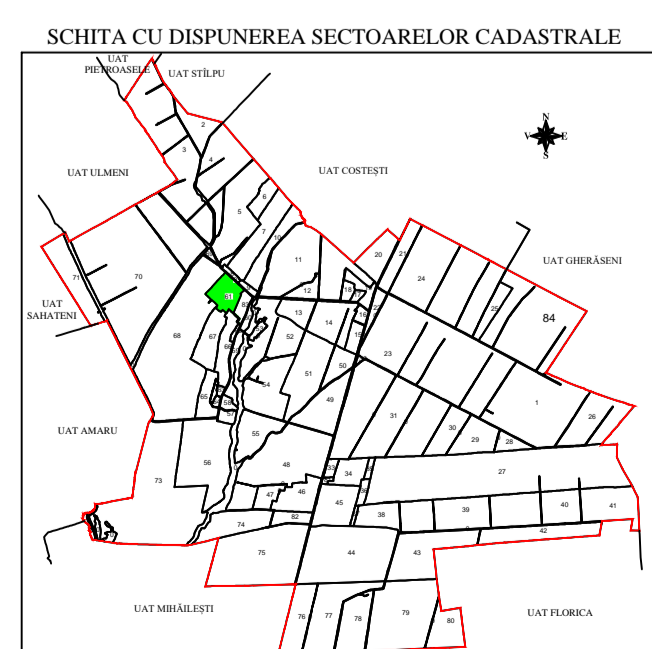
Sectorul Cadastral Nr. 61

Scara 1:500
Sistem de proiectie STEREO 70
Planșa Nr. 5

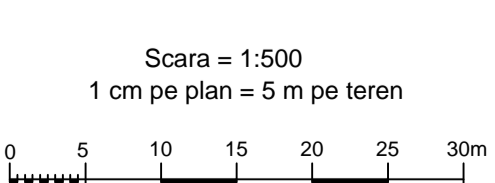
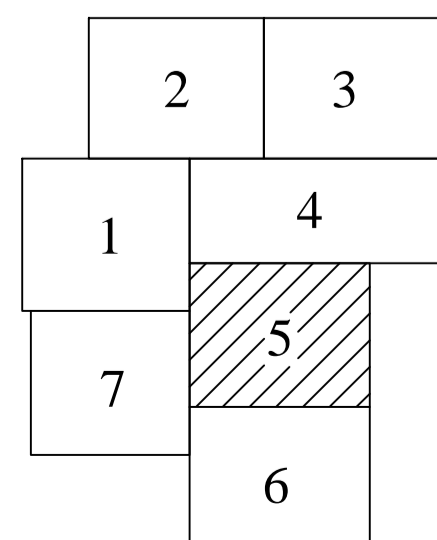


LEGENDA

	Limita Intravilan
	Limita Sector Cadastral
	Limita Tarla
	Limita imobil
	Limita Constructii
	Numar Corp Constructii
	Numar Sector Cadastral
	Numar Tarla
	ID imobil
	Numar postal



Disponerea planselor:



SC MIROTOP SURVEY SRL (autorizatie ANCPI seria RO-B-J NR. 2130/2021, clasa II)
ing. ROBU Constantin-Andrei (autorizat ANCPI seria RO-B-F nr. 2379/2021, categoria A)

Documentele tehnice ale cadastrului - Spre publicare

Proiectat	Ing. Robu Constantin-Andrei	Beneficiar: COMUNA MOVILA BANULUI	Scara 1:500	PNCCF: Servicii de inregistrare sistematica in Sistemul Integrat de Cadastru si Carte Funciara a imobilelor situate in UAT Movila Banului din judetul BUZAU	Planșa Nr. 5
Măsurat	Ing. Vlăduț Victor-Mihail				
Calculat	Ing. Vlăduț Victor-Mihail				
Edificat	Ing. Vlăduț Victor-Mihail				
Approbat	Ing. Robu Constantin-Andrei				
S.C. MIROTOP SURVEY S.R.L.		Data Marta 2024			