ANEXA NR. 1

PLAN CADASTRAL

JUDEȚUL BUZĂU - UAT Movila Banului

Sectorul Cadastral Nr. 83

Scara 1:500

Sistem de proiectie STEREO 70

Planșa Nr. 1/2

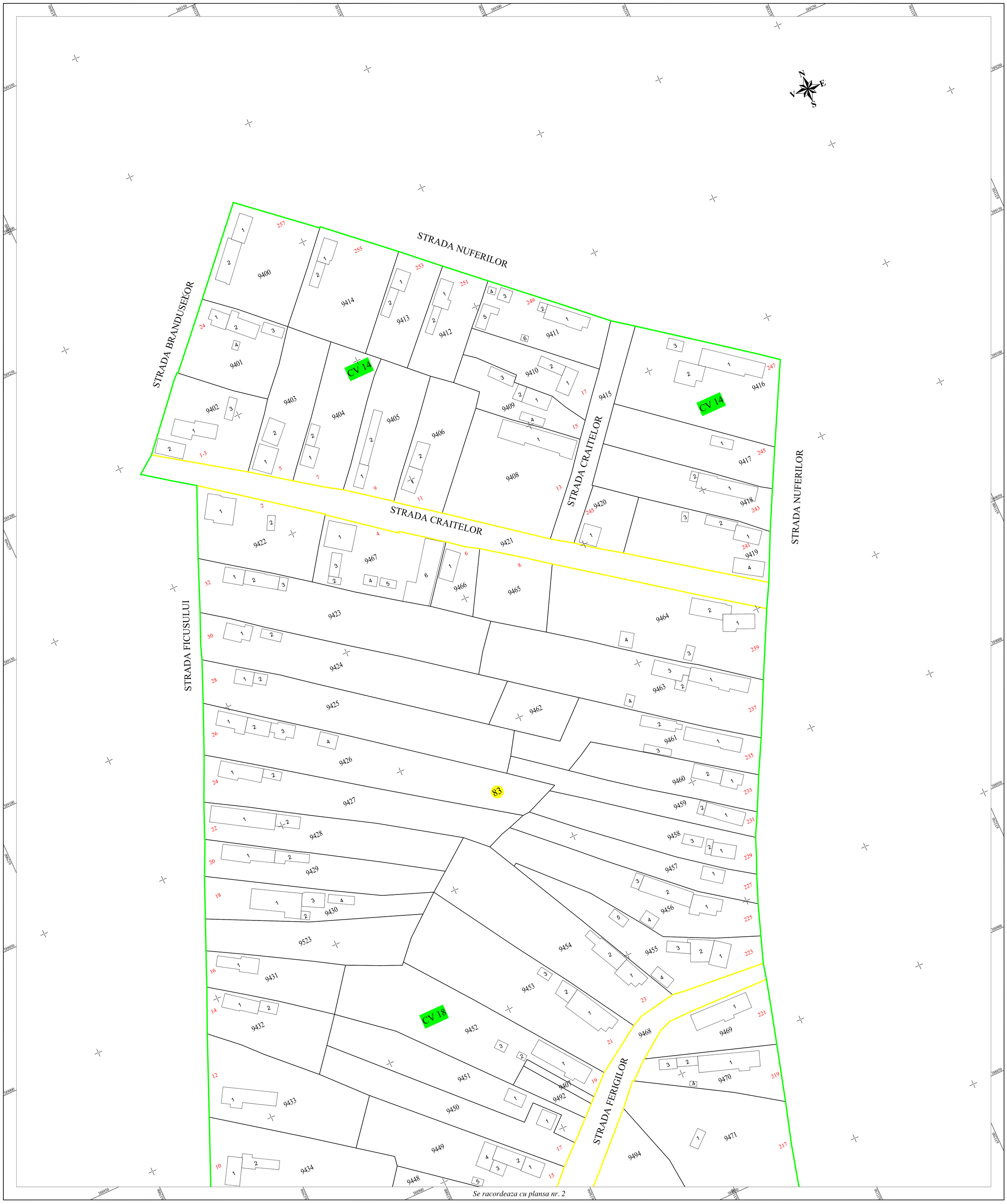

LEGENDĂ

	Limita Sector Cadastral	83	Numar Sector Cadastral
	Limita tarla	CV19	Numar tarla
	Limita intravilan	9451	ID imobil
	Limita imobil	1	Numar Corp Constructie
	Limita constructie	1	Nr. postal

SCHITA CU DISPUNEREA SECTOARELOR CADASTRALE

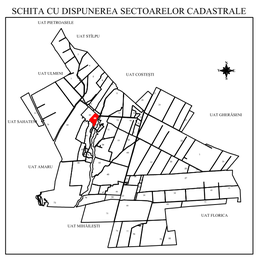

Dispunerea planselor:

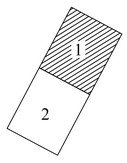

Scara = 1:500
1 cm pe plan = 5 m pe teren

0 5 10 15 20 25 30m

Coordonate în sistemul de proiectie national: STEREOGRAFIC 1970

Constantin-Andrei Robu

Digitally signed by Constantin-Andrei Robu
Reason: SC MIROTOP SURVEY SRL, ANCPI, RO-BJ 2130/2021
Location: ANCPI, A, NT, 2379
Date: 2025.03.31 11:25:21 +03'00'

SC MIROTOP SURVEY SRL (autorizatie ANCPI seria RO-B-J NR. 2130/2021, clasa II)
ing. ROBU Constantin- Andrei (autorizat ANCPI seria RO-B-F nr. 2379/2021, categoria A)

Documentele tehnice ale cadastrului - spre publicare

Proiectat	ing. Robu Constantin-Andrei	Beneficiar: COMUNA MOVILA BANULUI
Măsurat	ing. Robu Constantin-Andrei	
Calculat	ing. Robu Constantin-Andrei	
Editat	ing. Robu Constantin-Andrei	Scara 1:500 — PNCCF: Servicii de inregistrare sistematica in Sistemul Integrat de Cadastru si Carte Funciara a imobilelor situate in UAT MOVILA BANULUI din judetul BUZAU — Plansa Nr: 1
Aprobat	ing. Robu Constantin-Andrei	
S.C. MIROTOP SURVEY S.R.L.		Data Martie 2025