PLAN CADASTRAL

Racoviteni, Buzau

Sectorul Cadastral Nr. 20

Scara 1 : 1 000

Sistem de proiectie STEREO 70

Anexa nr. 7
Plansa nr. 4



LEGENDA

- Limita UAT
- Limita Sector
- Limita imobil
- Drum
- 20 Numar sector
- 837 ID Imobil

N

PRESTATOR:
MORTECIU ADRIAN RO-BZ-F 0102
CADASTRU, GEODEZIE, CARTOGRAFIE

Semnatura si Stampila

Adrian Morteciu

Adrian Morteciu
OCPI: B, BZ, 0102
2022.12.14
12:14:29 +02'00'

Data intocmirii: Decembrie 2022

SCHITA CU DISPUNEREA SECTOARELOR CADASTRALE

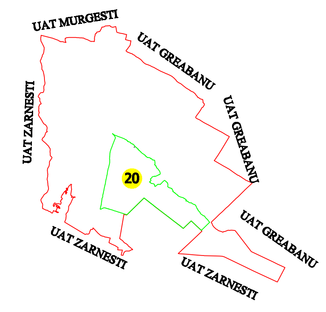

SCHEMA DE RACORDARE A PLANSELOR

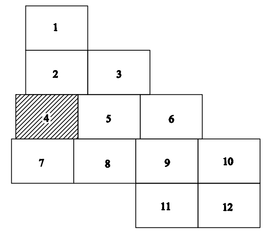

SPRE PUBLICARE