







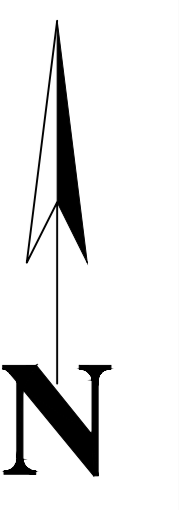
PLAN CADASTRAL  
 UAT Topliceni, Jud. Buzau  
 Sectorul Cadastral Nr. 35  
 Scara 1 : 1 000  
 Sistem de proiectie STEREO 70

Anexa nr. 1  
 Plansa nr. 2



LEGENDA

-  Limita Sector
-  Limita imobil
-  Drum
-  Numar sector
-  ID Imobil

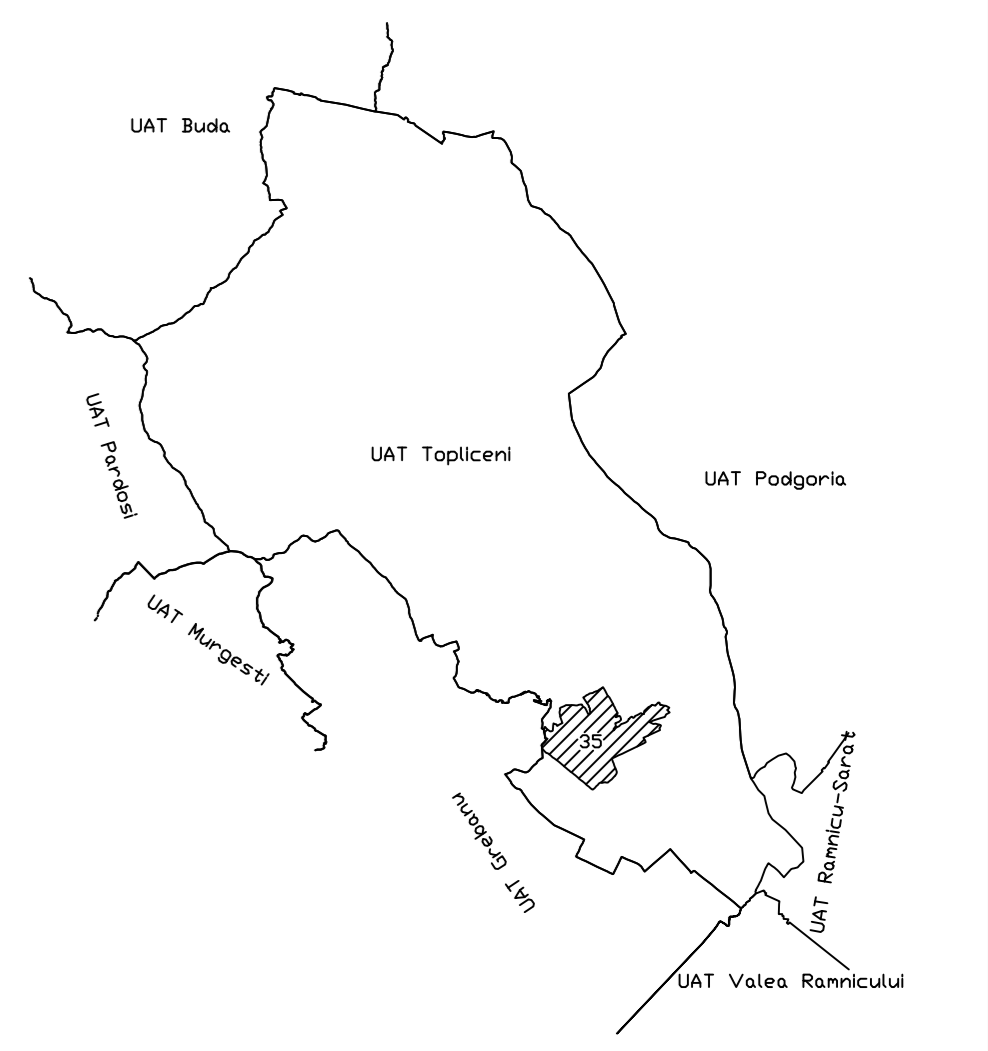


PRESTATOR:  
 VLASE LAURENTIU-DANIEL  
 CADASTRU, GEODEZIE, CARTOGRAFIE  
 RO-Bz-F 0082/2014

Semnatura si Stampila

Data intocmirii: Martie 2023

SCHITA CU DISPUNEREA SECTOARELOR CADASTRALE



SCHEMA DE RACORDARE A PLANSELOR

5	6
4	3
1	

Spre publicare