










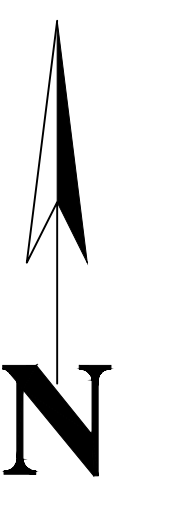
PLAN CADASTRAL  
UAT Topliceni, Jud. Buzau  
Sectorul Cadastral Nr. 51  
Scara 1 : 1 000  
Sistem de proiectie STEREO 70

Anexa nr. 1  
Plansa nr. 3



LEGENDA

-  Limita UAT
-  Limita Sector
-  Limita imobil
-  Drum
-  Constructii
-  Limita intravilan
-  Numar sector
-  ID Imobil

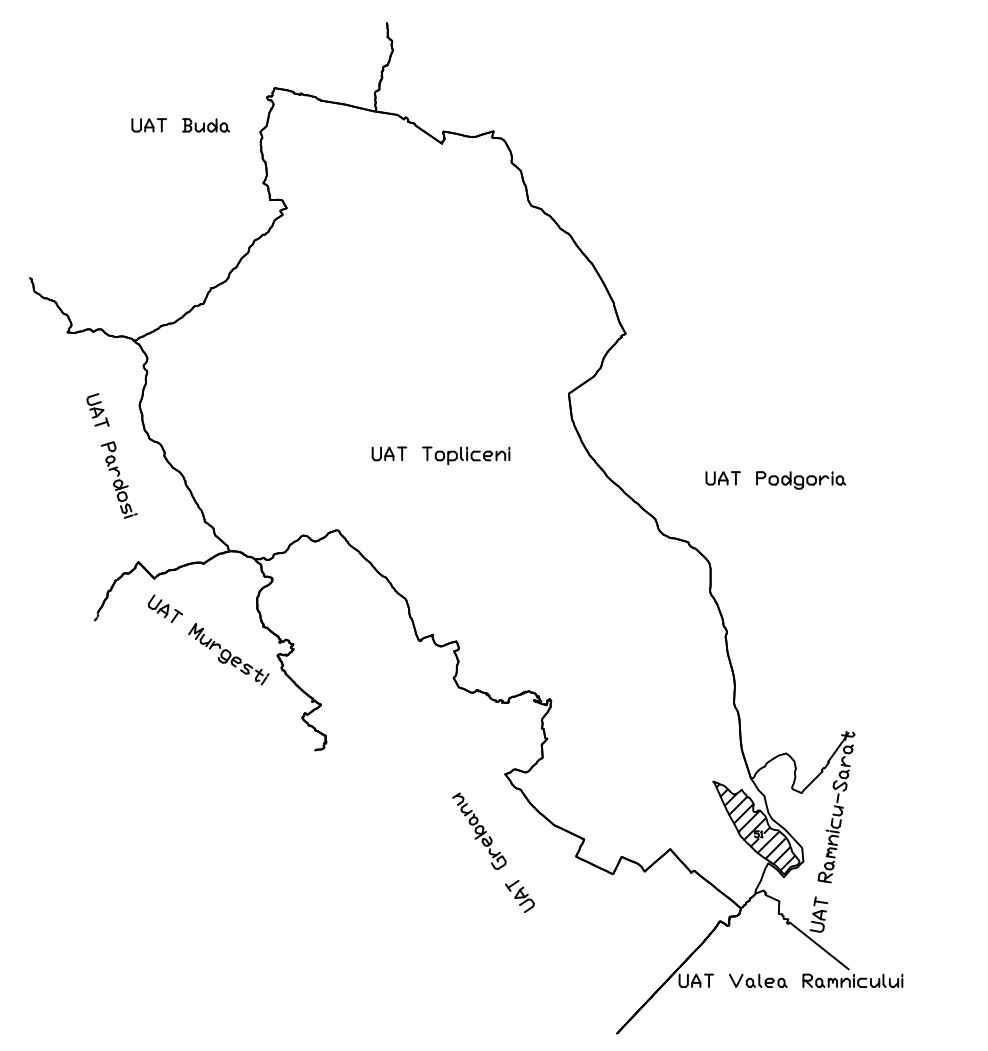


PRESTATOR:  
VLASE LAURENTIU-DANIEL  
CADASTRU, GEODEZIE, CARTOGRAFIE  
RO-Bz-F 0082/2014

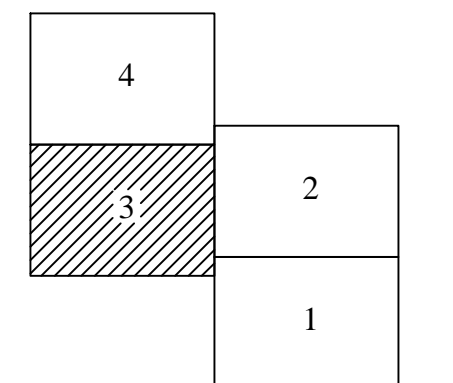
Semnatura si Stampila

Data intocmirii: Martie 2023

SCHITA CU DISPUNEREA SECTOARELOR CADASTRALE



SCHEMA DE RACORDARE A PLANSELOR



Spre publicare