

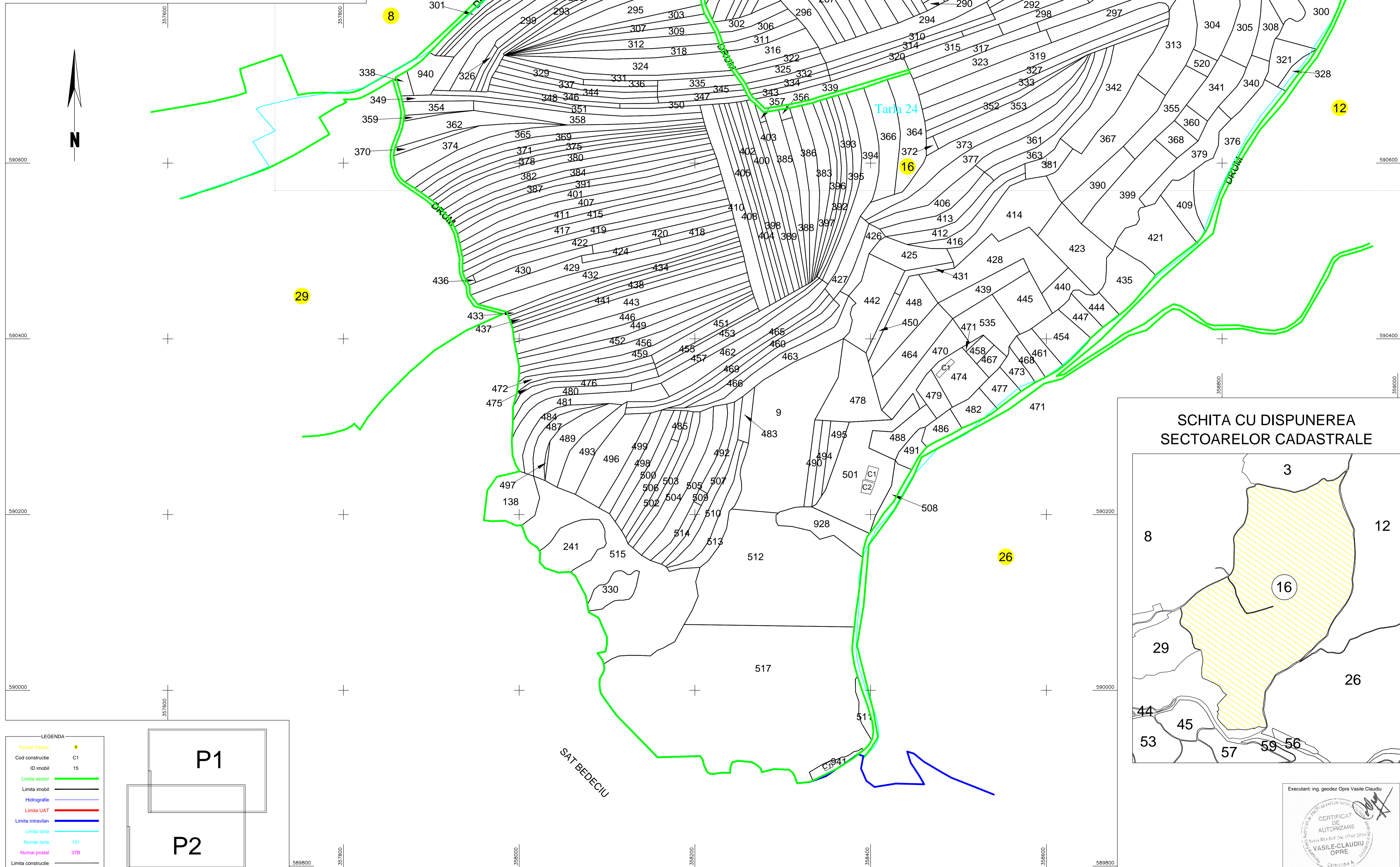
PLAN CADASTRAL

UAT: Manastireni, judetul: CLUJ, Sect. cad. 16, plansa 2

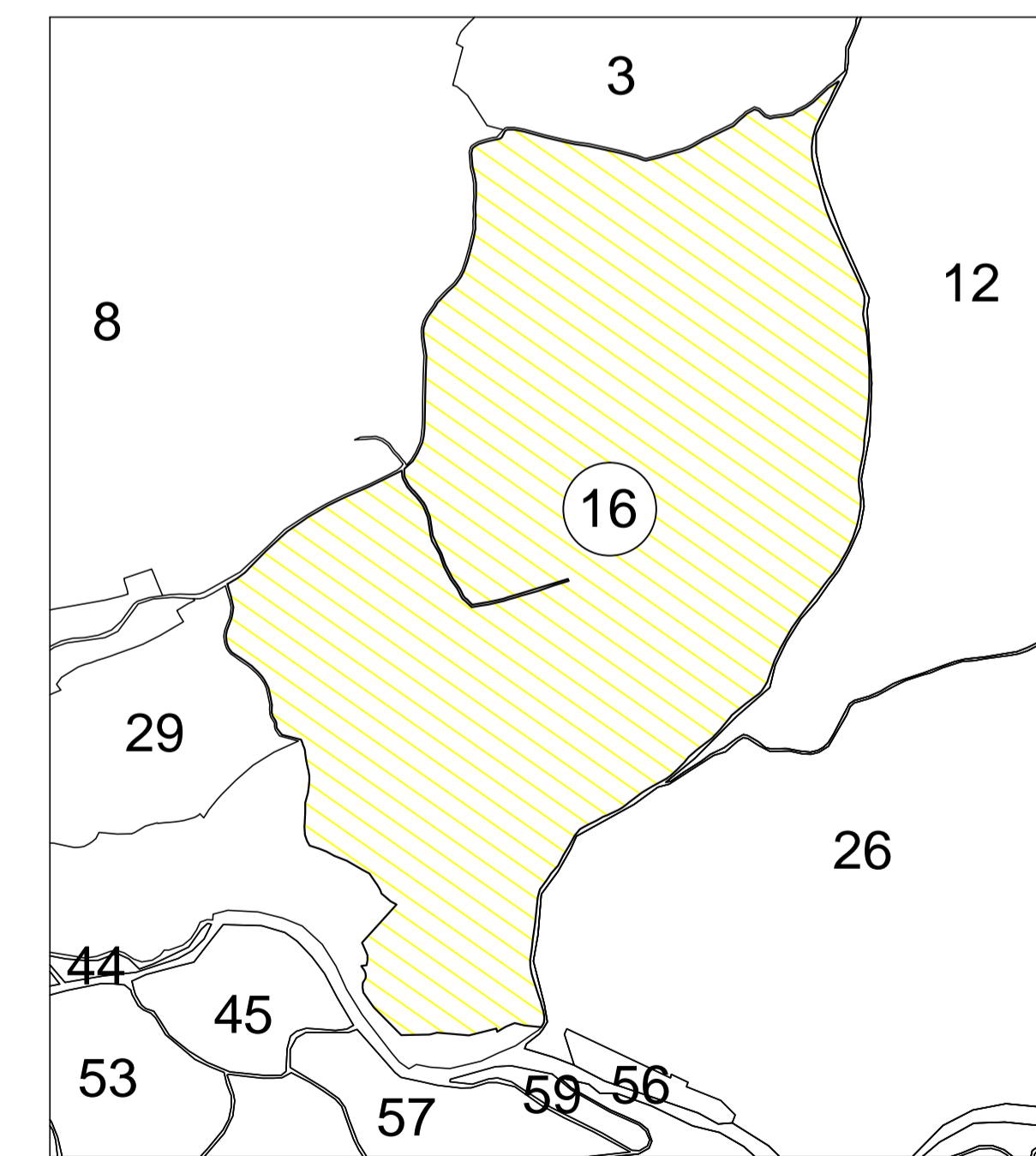
Scara 1:2000

Sistem de proiectie: stereografic 1970

Spre Publicare

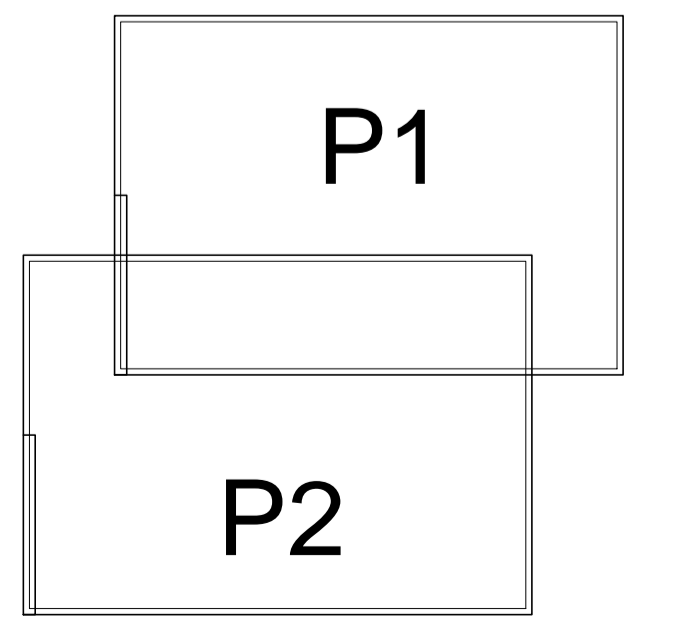


SCHITA CU DISPUNEREA SECTOARELOR CADASTRALE



LEGENDA

Numar Sector	8
Cod constructie	C1
ID imobil	15
Limita sector	— (green line)
Limita imobil	— (black line)
Hidrografie	— (blue line)
Limita UAT	— (red line)
Limita intravilan	— (blue line)
Limita tarla	— (cyan line)
Numar tarla	101
Numar postal	37B
Limita constructie	— (black line)



Executant: ing. geodez Opre Vasile Claudiu

CERTIFICAT DE AUTORIZARE

VASILE-CLAUDIU OPRE

CATEGORIA A

Data: 13.10.2023