PLAN CADASTRAL

JUDEȚ DOLJ, UAT CALOPĂR
Sectorul Cadastral 45
Spre publicare
Scara 1:2000
Sistem de proiecție "STEREO '70"
- Planșa 1 -

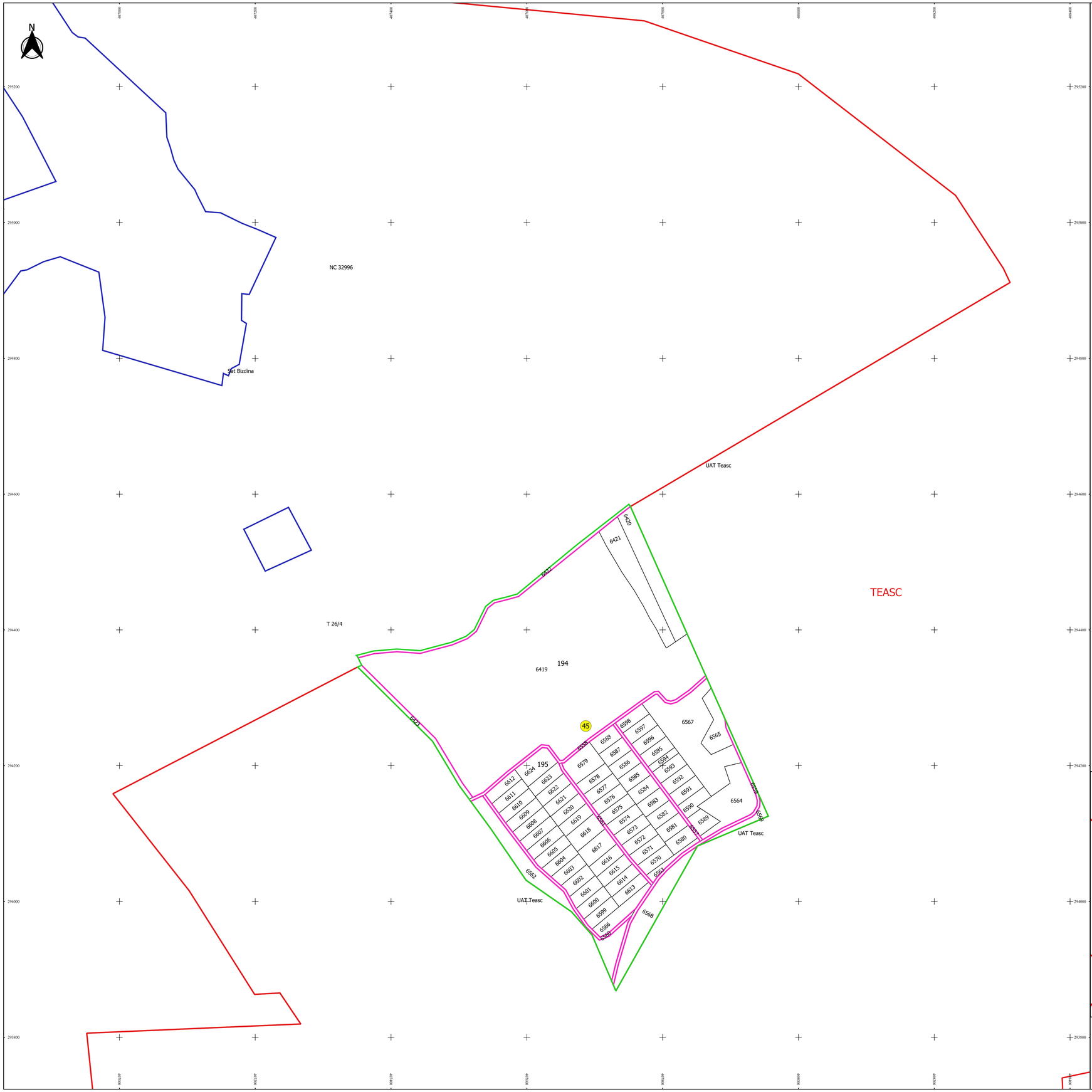

Legendă

- Limită sector
- Limită UAT
- Limită intravilan
- Limită imobil
- Limită tarla
- 45 Număr sector
- 6340 Număr imobil
- 193 Număr tarla
- T 26/4 Toponimie

Schița de racordare a planșelor



Schița dispunerii sectorului cadastral

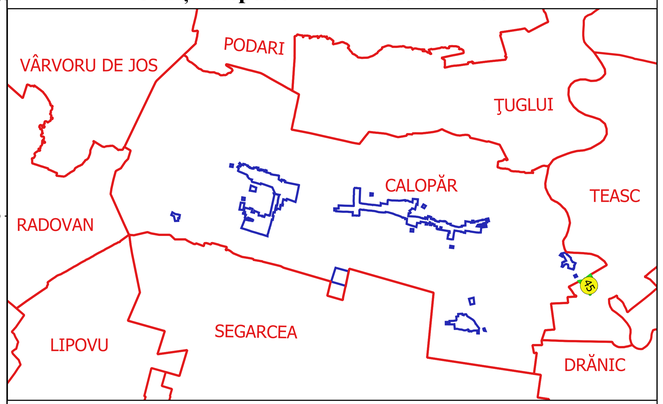

Executant
SC GEOAGRICADASTRU SRL
Ing. FILIP-CONSTANTIN
VULTURU
Data.....

FILIP-CONSTANTIN VULTURU
Geoagricadastru.com

MOD: 0, U: 32, ZN:
35:LAMBERT-STEREOGRAF