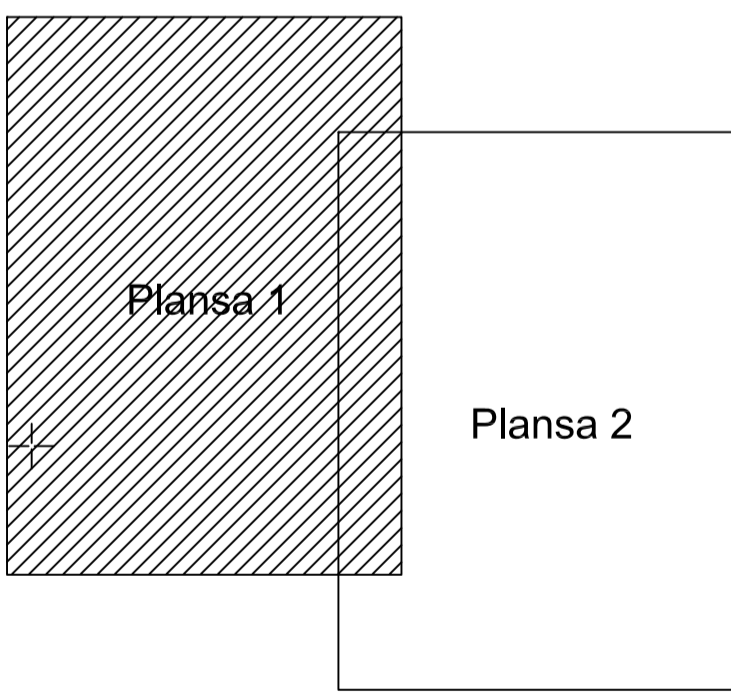
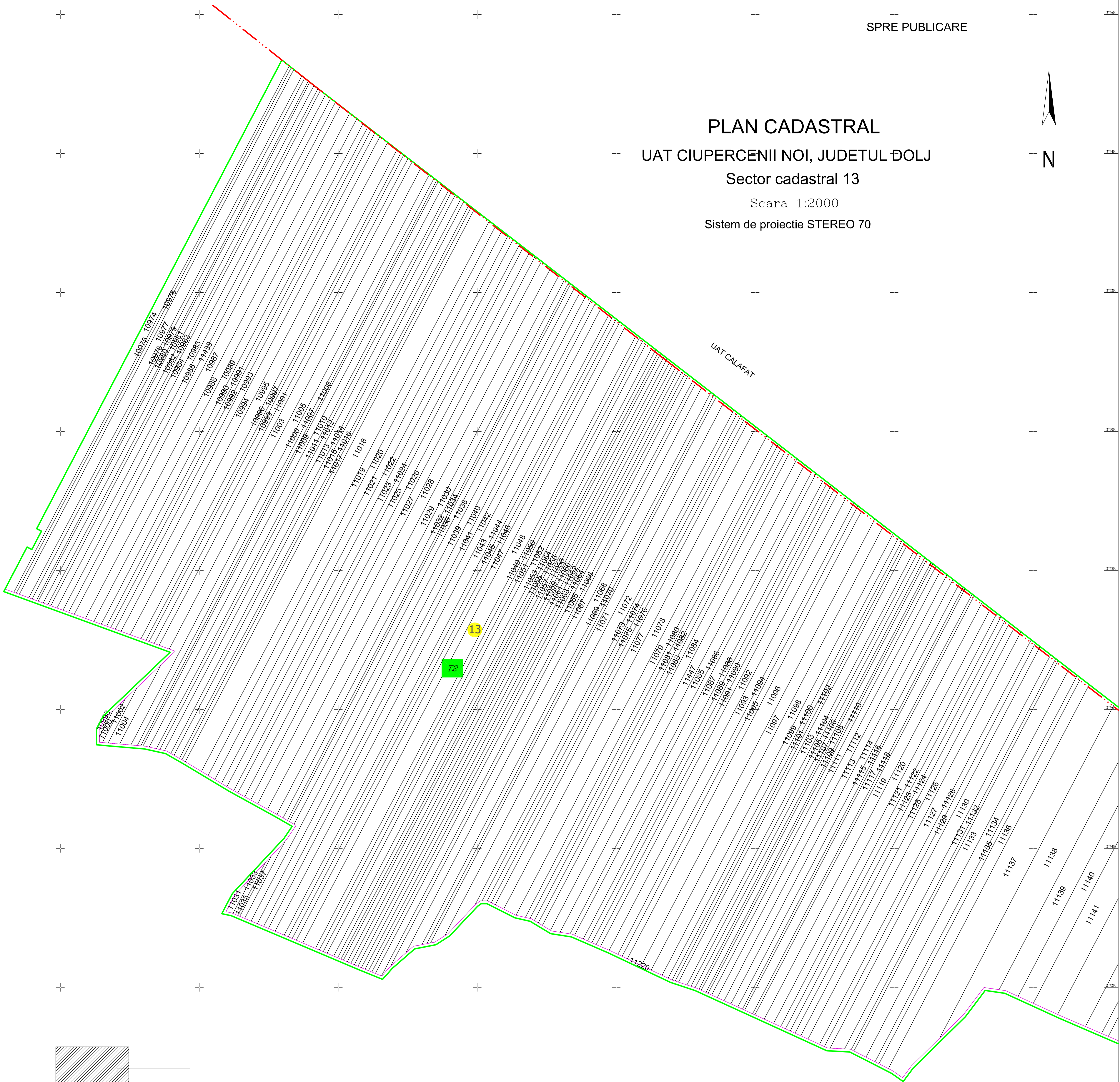
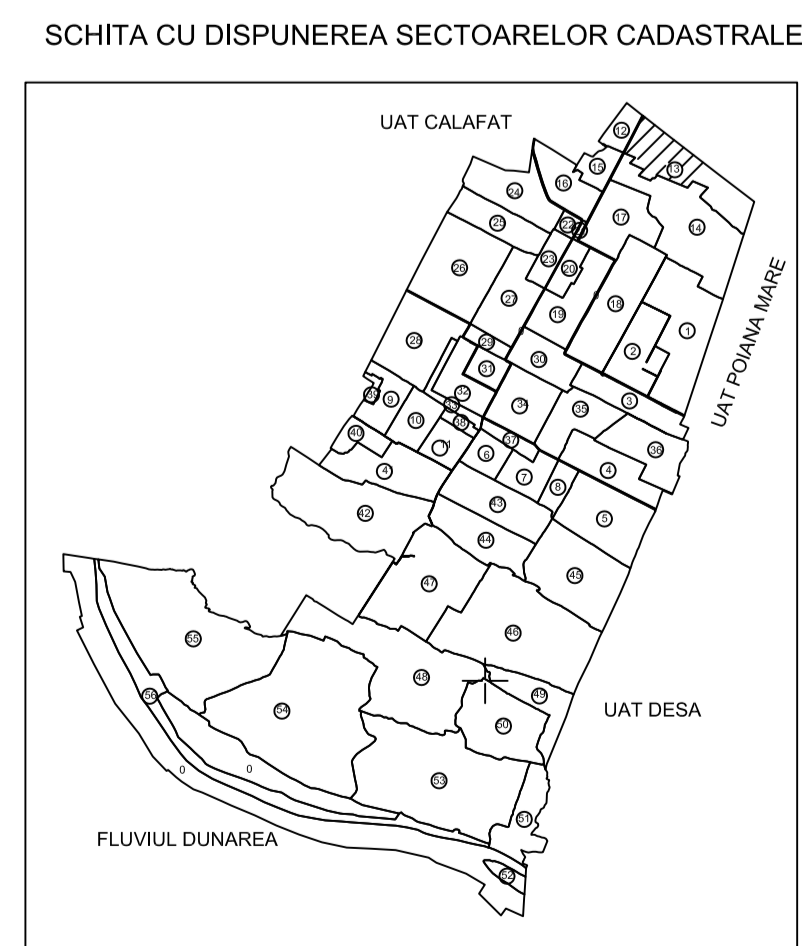




PLAN CADASTRAL
UAT CIUPERCENII NOI, JUDETUL DOLJ
Sector cadastral 13
 Scara 1:2000
 Sistem de proiectie STEREO 70



SC TOPOSURVEY SRL
 Smaple:
 Semnatura:
 Data informarii: 04.2023



LEGENDA

- Limita judet
- - - Limita UAT
- Limita intravilan
- Limita sector cadastral
- Limita tarla
- 72 Numar tarla
- 13 Numar sector
- Hidrografie
- 11097 Identificator imobil