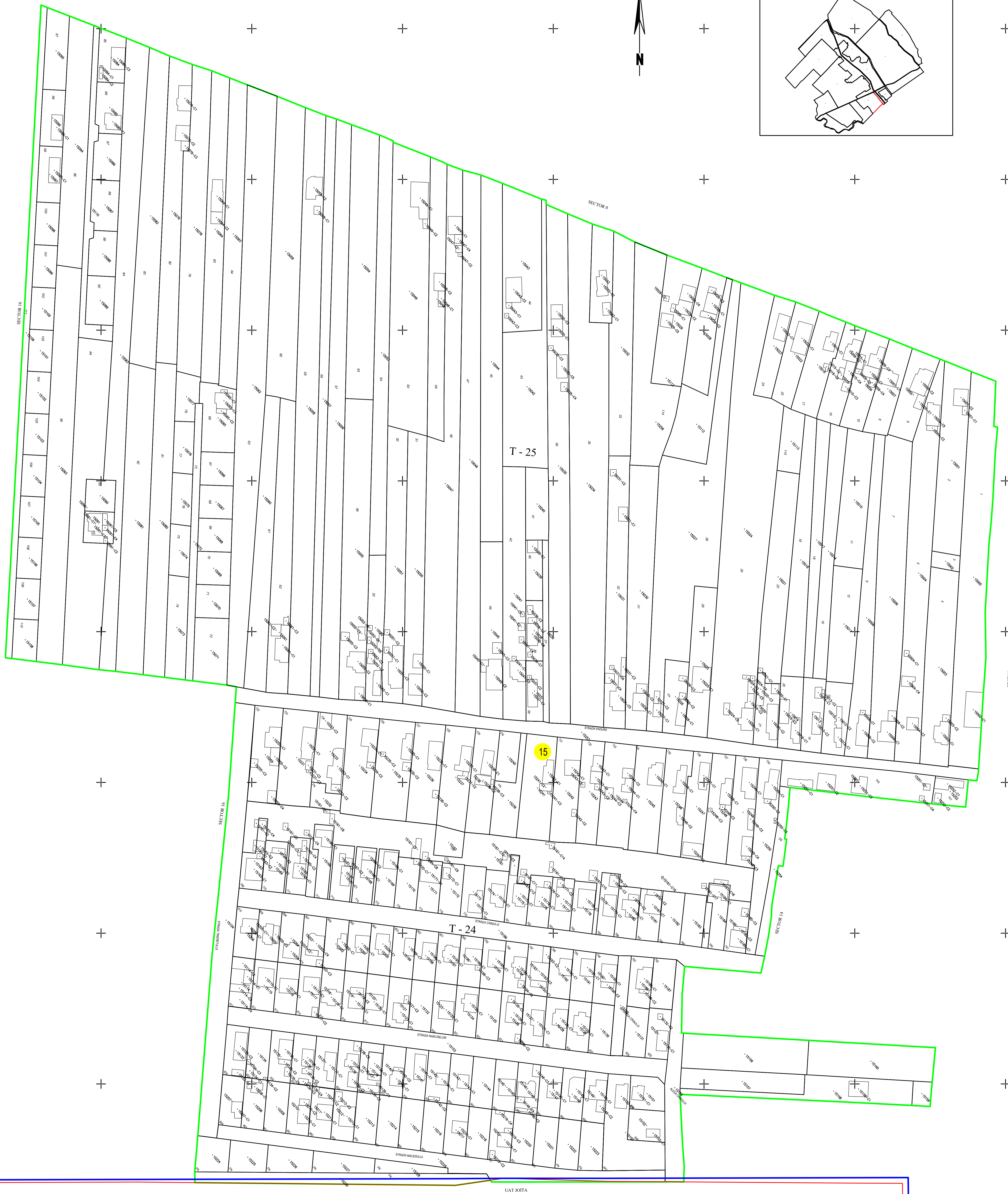
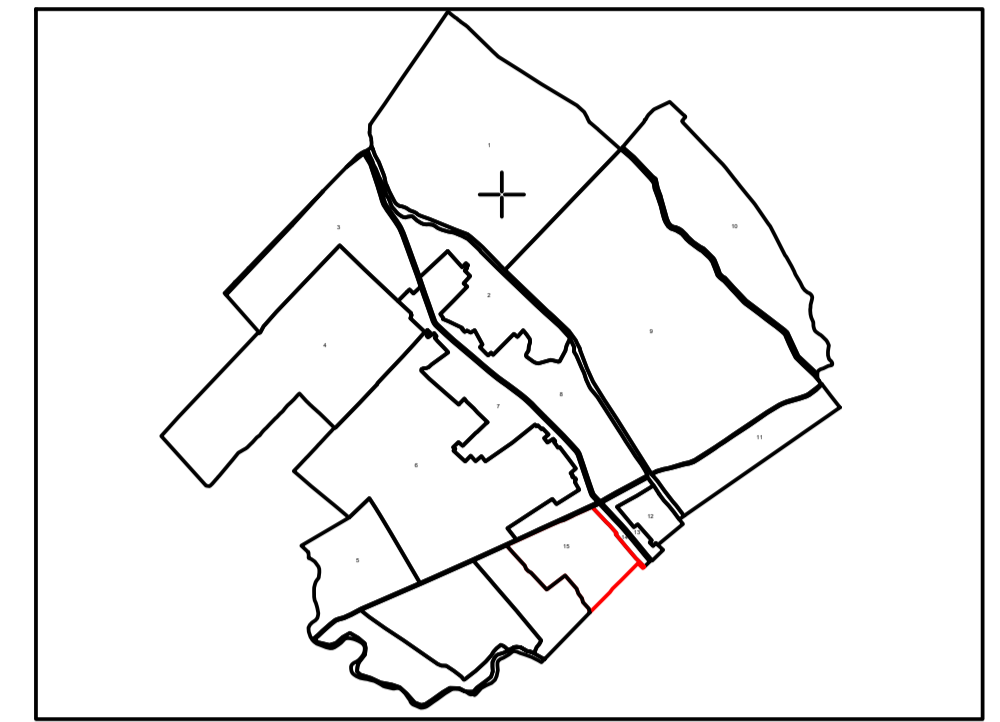


PLAN CADASTRAL


UAT COSOBA, JUDEȚUL GIURGIU, SECTOR 15
SPRE PUBLICARE

Scara 1:1000

Sistem de proiecție STEREO 70



| LEGENDA | |
|---------------|-------------------------------|
| | Limita imobil |
| | Limita constructii definitive |
| | Limita cvartal |
| | Limita intravilan |
| | Limita UAT |
| | Limita sector cadastral |
| | Ape curgatoare (Dunarea) |
| 118 | Numar postal |
| str. N. Labis | Denumire strazi |
| | Numar sector cadastral |
| 36023 | ID imobil |
| C1 | Cod constructie |
| CV 16/T 16 | Denumire Cvartal/Tarla |



DENUMIRE EXECUTANT:
TEAM TOPOGRAFIC SRL
DATA INTOCMIRII: 13.10.2023