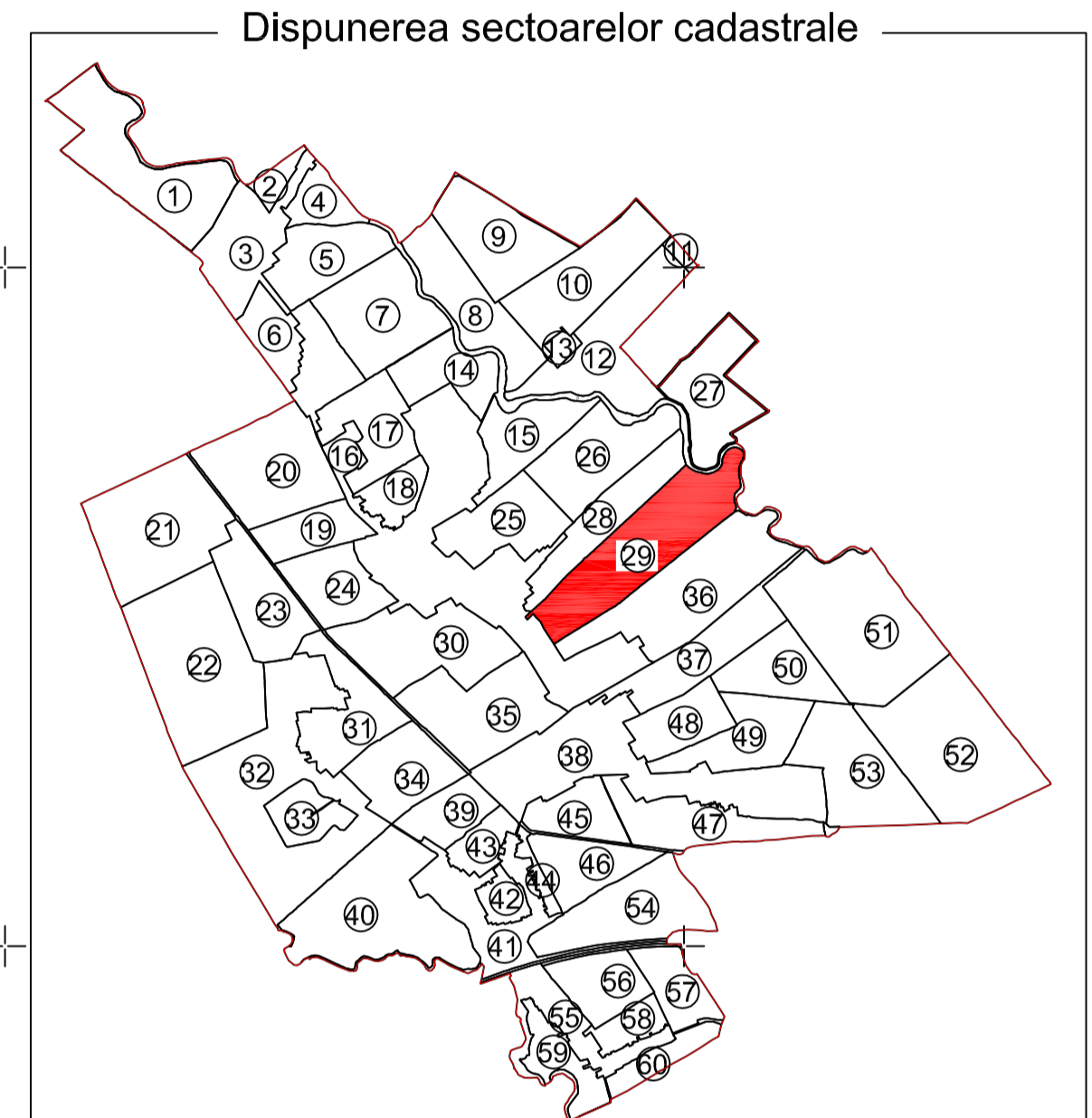
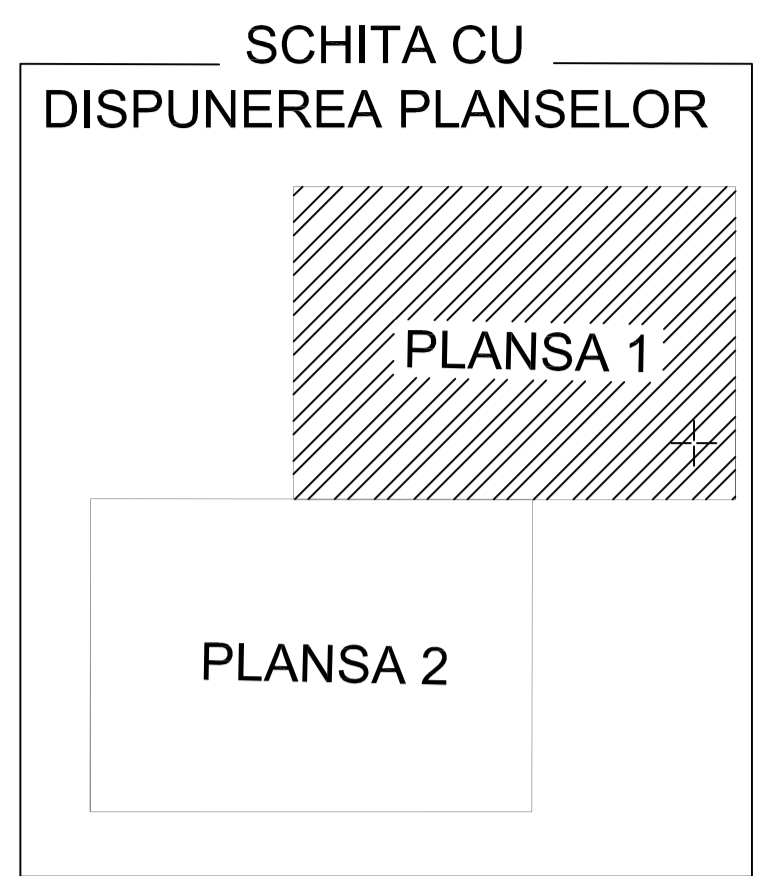
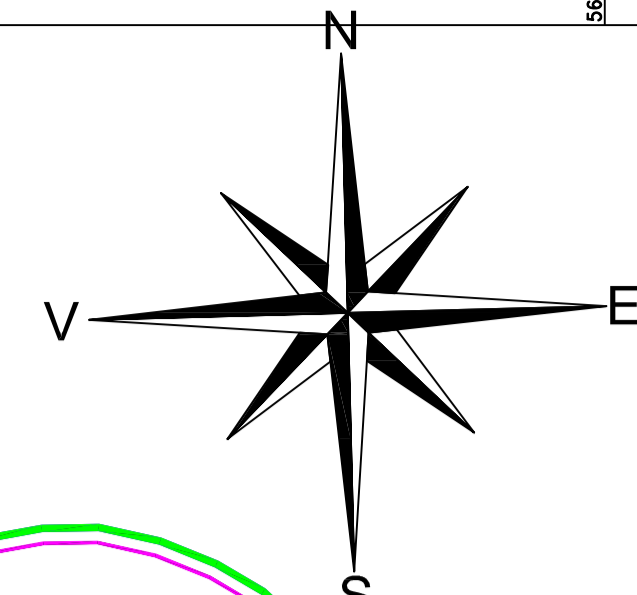


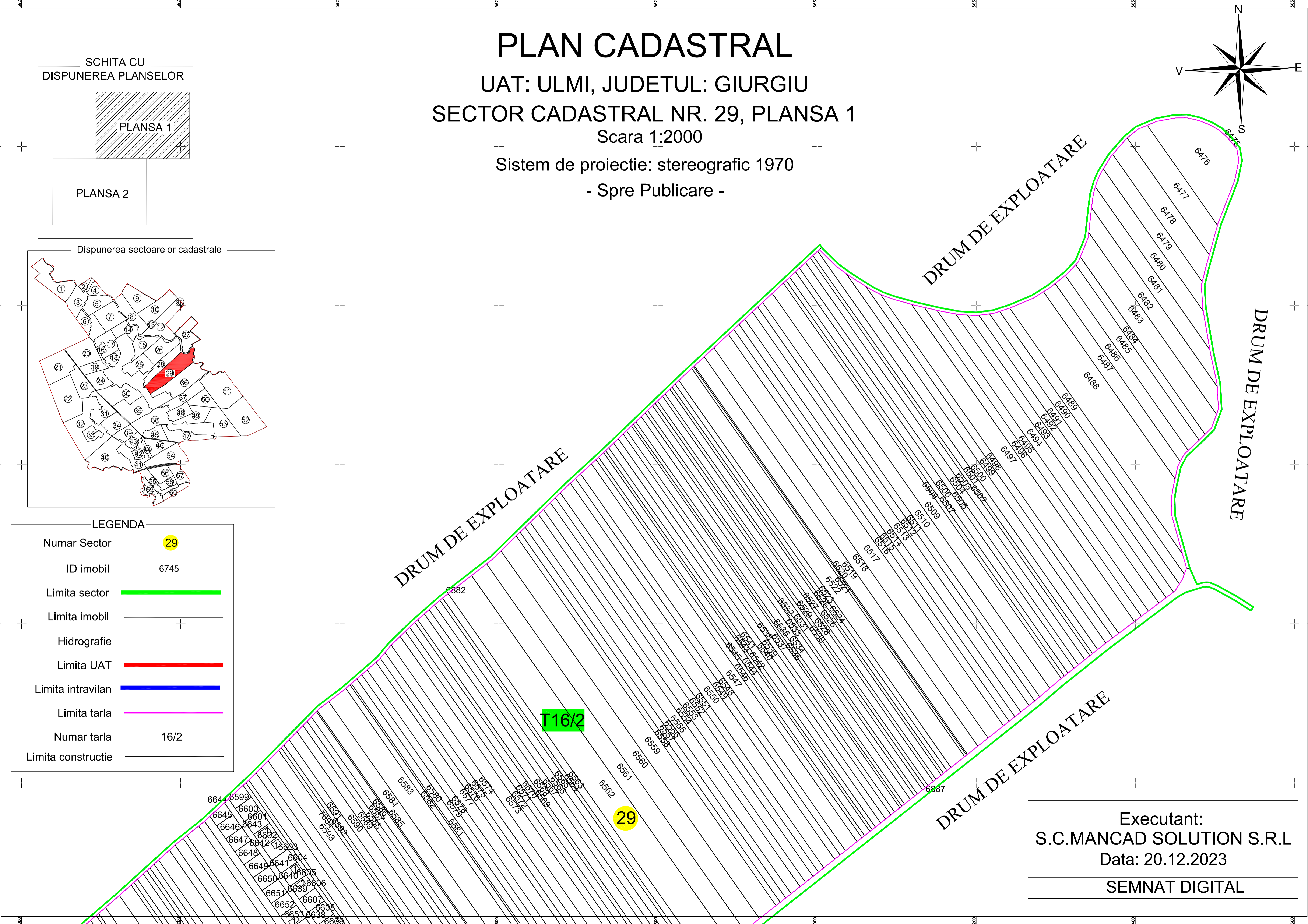
PLAN CADASTRAL

UAT: ULMI, JUDETUL: GIURGIU
 SECTOR CADASTRAL NR. 29, PLANSA 1
 Scara 1:2000
 Sistem de proiectie: stereografic 1970
 - Spre Publicare -



LEGENDA

Numar Sector	29
ID imobil	6745
Limita sector	
Limita imobil	
Hidrografie	
Limita UAT	
Limita intravilan	
Limita tarla	
Numar tarla	16/2
Limita constructie	



Executant:
 S.C.MANCAD SOLUTION S.R.L
 Data: 20.12.2023
 SEMNAT DIGITAL