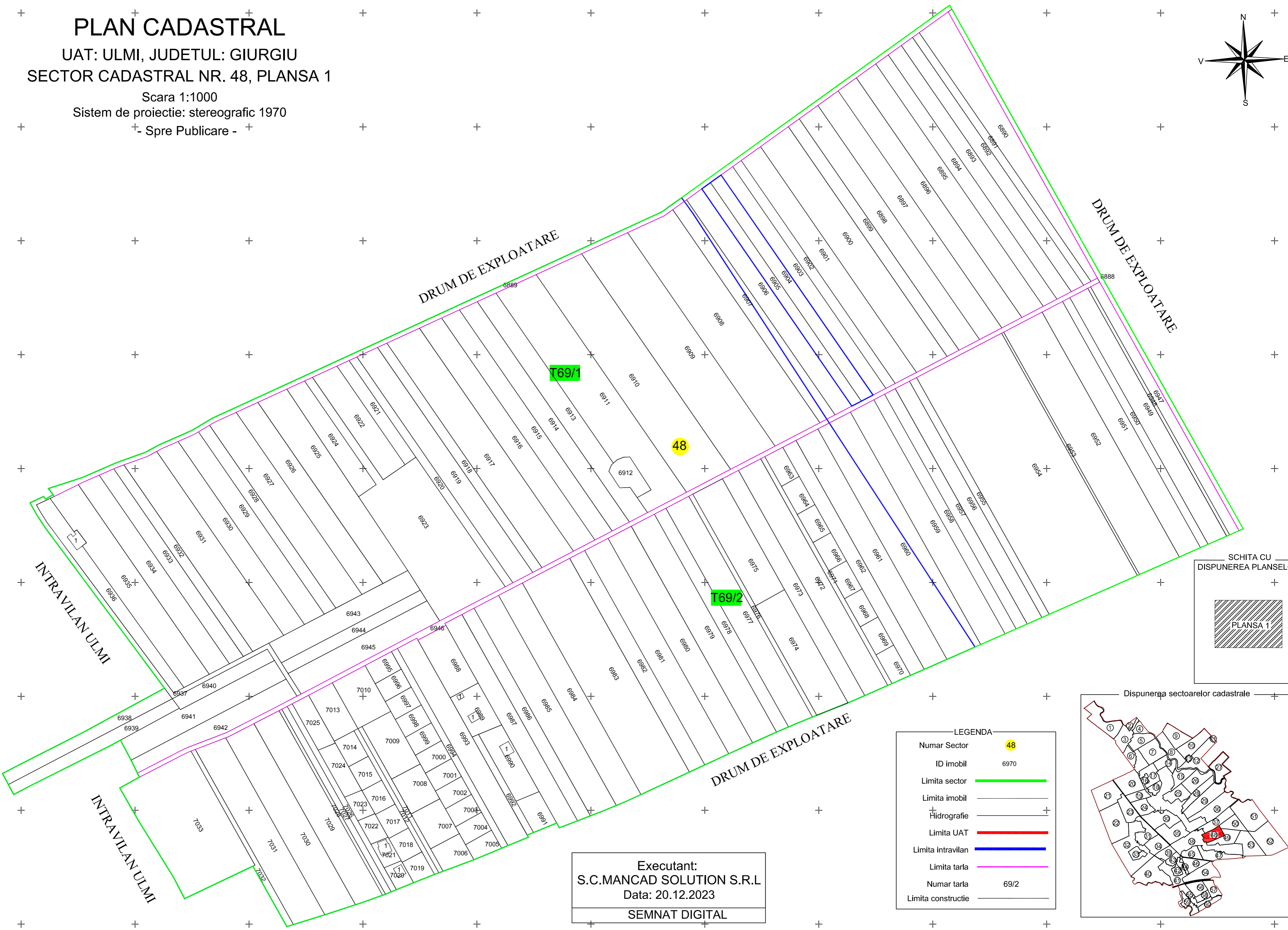
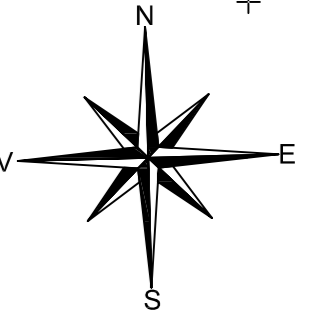


PLAN CADASTRAL

UAT: ULMI, JUDETUL: GIURGIU
SECTOR CADASTRAL NR. 48, PLANSA 1

Scara 1:1000
Sistem de proiectie: stereografic 1970

- Spre Publicare -

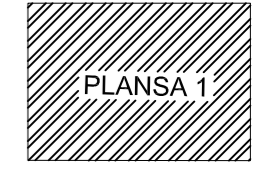


T69/1

48

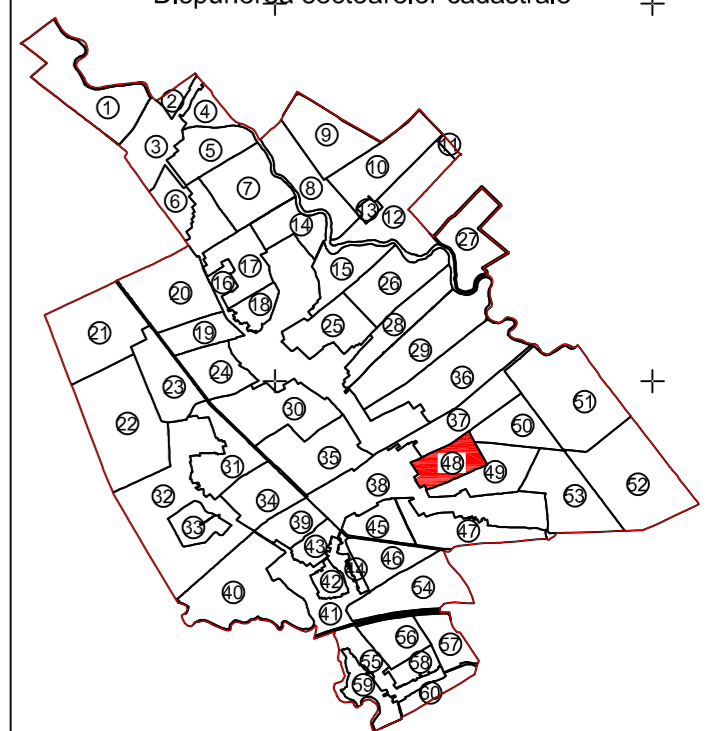
T69/2

SCHITA CU DISPUNEREA PLANSELOR



PLANSA 1

Dispunerea sectoarelor cadastrale



LEGENDA

Numar Sector	48
ID imobil	6970
Limita sector	
Limita imobil	
Hidrografie	
Limita UAT	
Limita intravilan	
Limita tarla	
Numar tarla	69/2
Limita constructie	

Executant:
S.C.MANCAD SOLUTION S.R.L
Data: 20.12.2023
SEMNET DIGITAL