

PLAN CADASTRAL

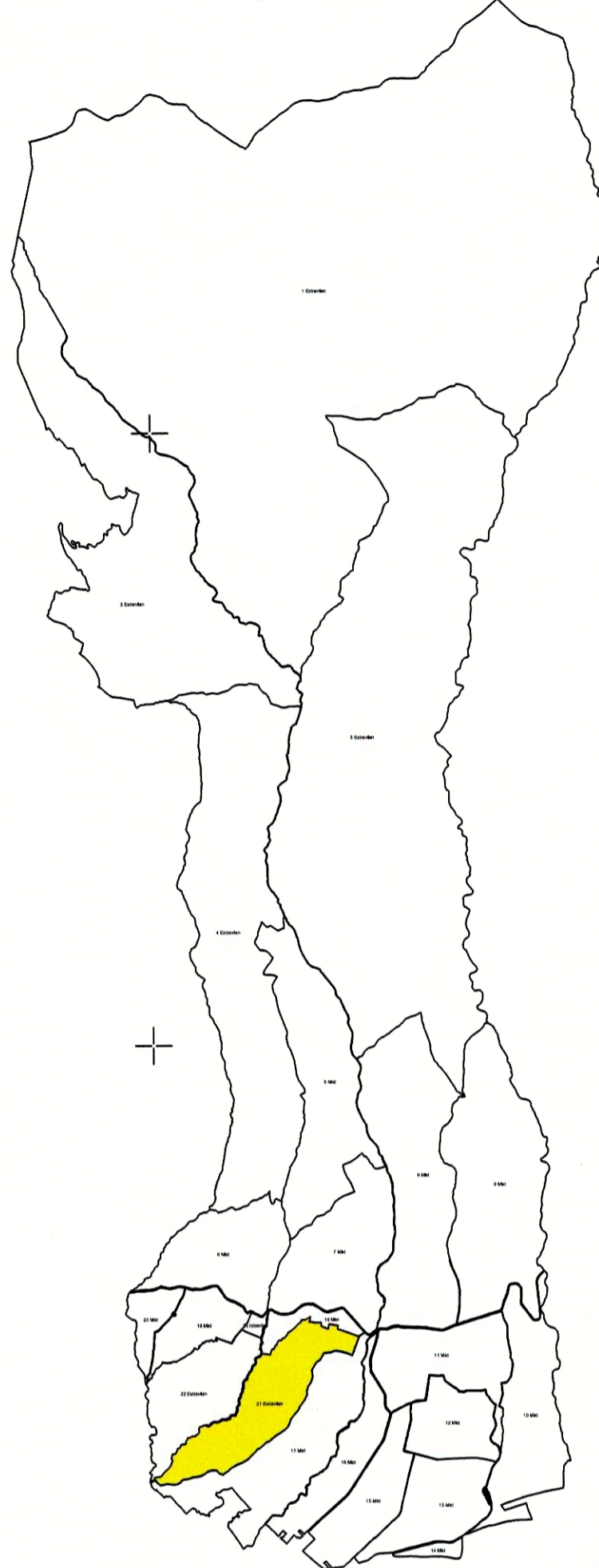
UAT Baia de Fier, Judetul Gorj

Sector cadastral nr. 21

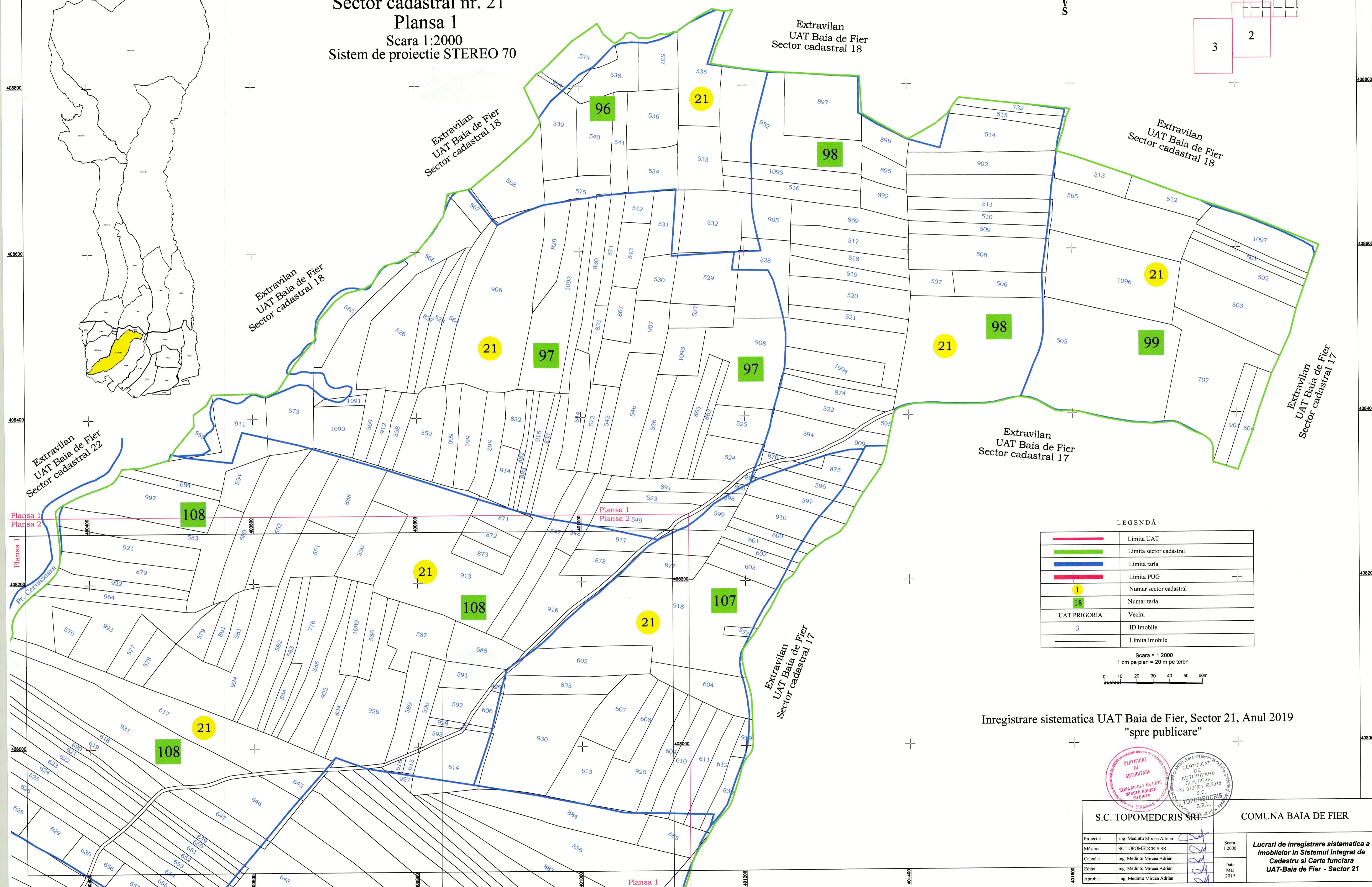
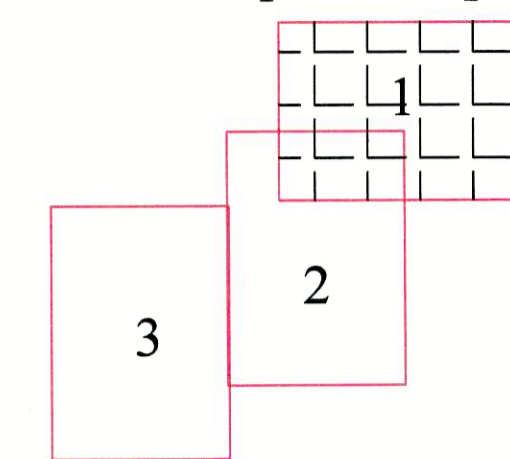
Plansa 1

Scara 1:2000
Sistem de proiectie STEREO 70

Schema de dispunere a sectoarelor



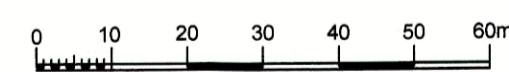
Schema de dispunere a planselor



LEGENDĂ

	Limita UAT
	Limita sector cadastral
	Limita tarla
	Limita PUG
	Numar sector cadastral
	Numar tarla
	UAT PRIGORIA
	ID Imobile
	Limita Imobile

Scara = 1:2000
1 cm pe plan = 20 m pe teren



Inregistrare sistematica UAT Baia de Fier, Sector 21, Anul 2019
"spre publicare"



S.C. TOPOMEDCRIS SRL		COMUNA BAIA DE FIER	
Proiectat	ing. Medintu Mircea Adrian	Scara	1:2000
Măsurat	SC TOPOMEDCRIS SRL	Lucrari de inregistrare sistematica a imobilelor in Sistemul Integrat de Cadastru si Carte funciara UAT-Baia de Fier - Sector 21	
Calculat	ing. Medintu Mircea Adrian	Data	Mar 2019
Editat	ing. Medintu Mircea Adrian		
Aprobat	ing. Medintu Mircea Adrian		