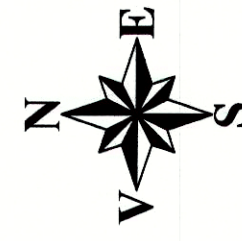


PLAN CADASTRAL

UAT Baia de Fier, Judetul Gorj

Sector cadastral nr. 21

Plansa 2
 Scara 1:2000
 Sistem de proiectie STEREO 70



UAT Baia de Fier
 Sector cadastral 22

Pr. Cernazora

109

110

21

108

21

111

21

112

121

110

21

112

21

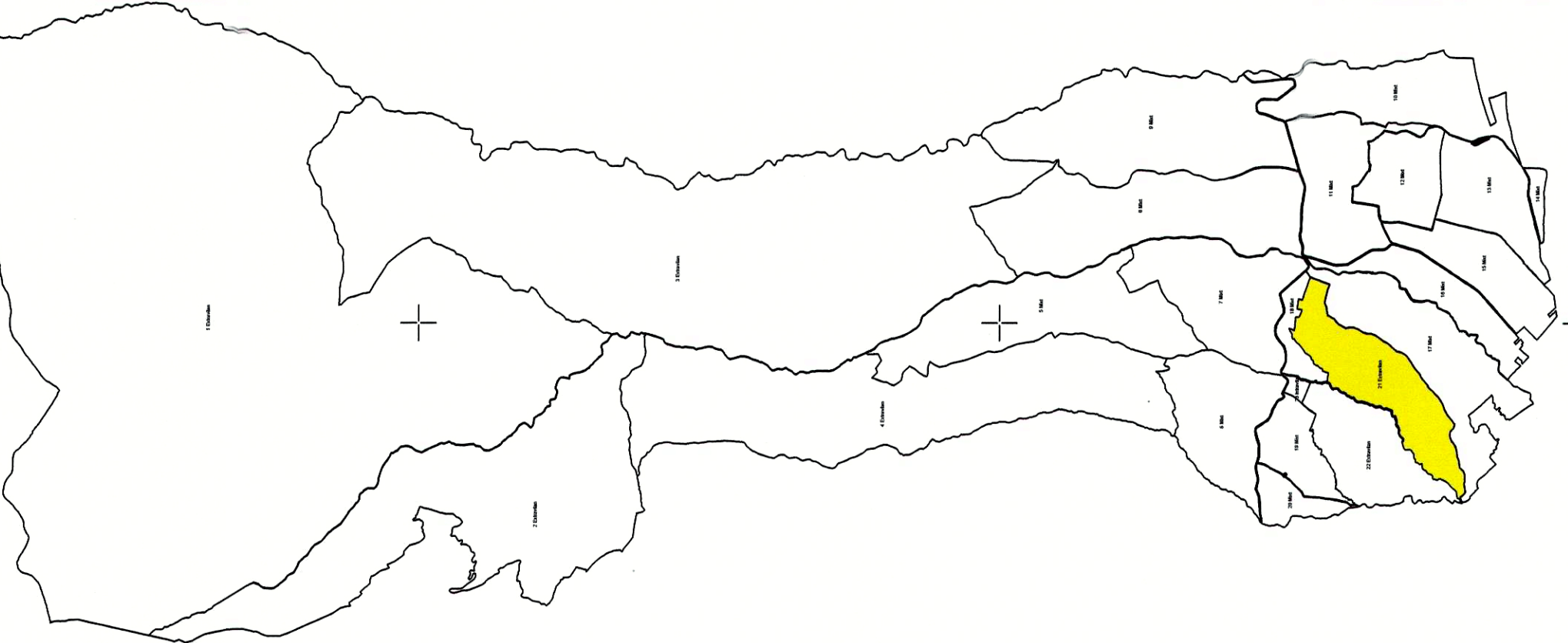
120

120

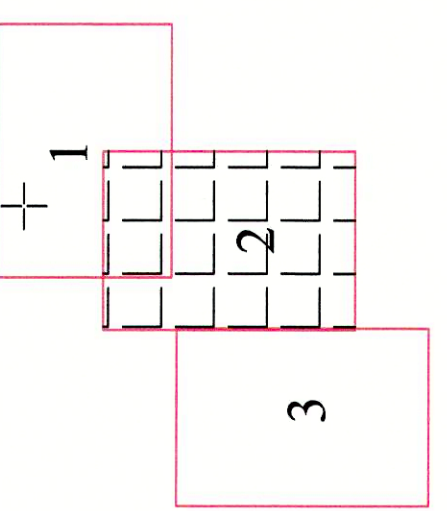
21

UAT Baia de Fier
 Sector cadastral 17

Schema de dispunere a sectoarelor




Schema de dispunere a planselor



LEGENDA

	Limita UAT
	Limita sector cadastral
	Limita tarla
	Limita PUG
	Numar sector cadastral
	Numar tarla
	Vecini
	ID Imobile
	Limita Imobile

Scara = 1:2000
 1 cm pe plan = 20 m pe teren



S.C. TOPOMEDCRIS SRL

COMUNA BAIA DE FIER

Lucrari de inregistrare sistematica a Imobilelor in Sistemul Integrad de Cadastru si Carte Funciara UAT-Baia de Fier - Sector 21

Proiectant	Ing. Mediana Mircea Adrian	Scara	1:2000
Masurat	SC TOPOMEDCRIS SRL	Data	Mai 2019
Calculat	Ing. Mediana Mircea Adrian		
Editat	Ing. Mediana Mircea Adrian		
Aprobat	Ing. Mediana Mircea Adrian		

Inregistrare sistematica UAT Baia de Fier, Sector 21, Anul 2019

"spre publicare"