
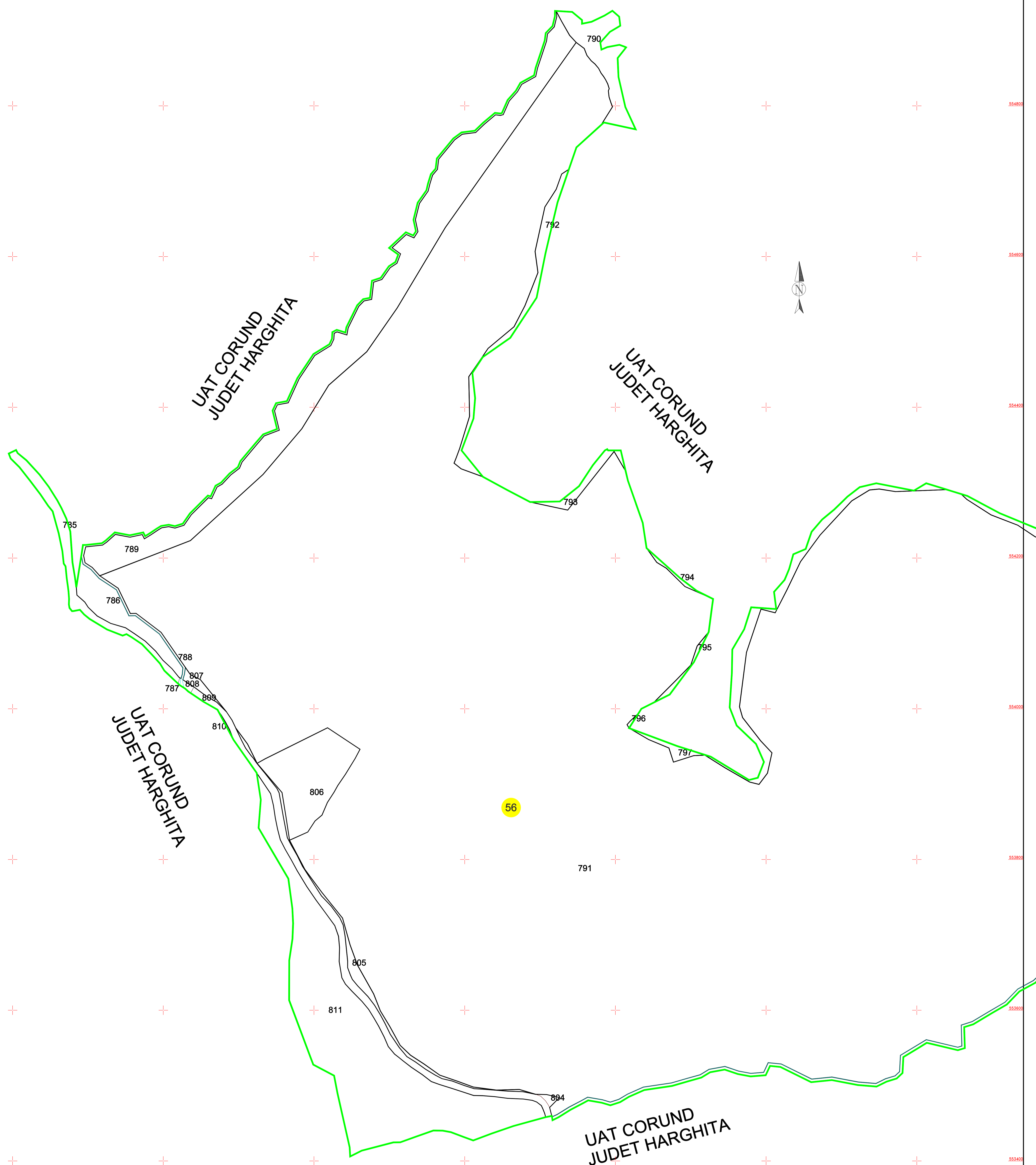







**PLAN CADASTRAL**  
UAT Corund, Judetul Harghita, Sector cadastral nr. 56  
Scara 1 : 2000, Sistem de proiectie STEREO 70  
- Spre publicare -

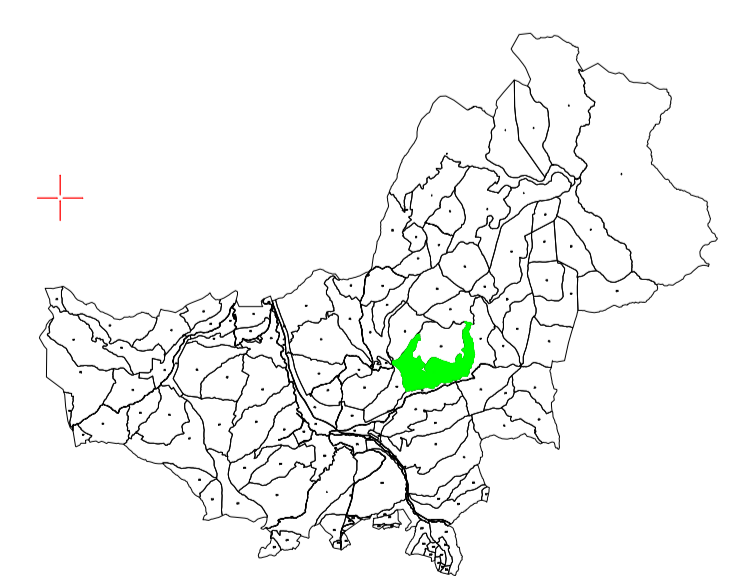
**PLANSA 2**



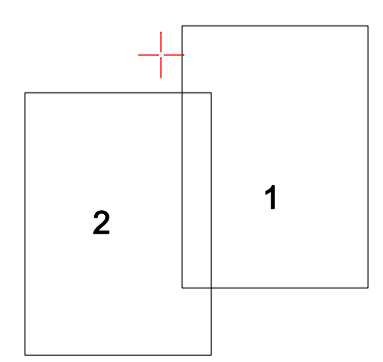
**Legenda**

-  Limita Sector Cadastral
-  Limita imobil
-  Nr sector
-  Drum
-  Ape

Schita cu dispunerea sectoarelor cadastrale



SCHEMA DE DISPUNERE A PLANSELOR



Executant: S.C. EUROTOP S.R.L.  
Data: 12.12.2022

