


PLAN CADASTRAL DE ANSAMBLU

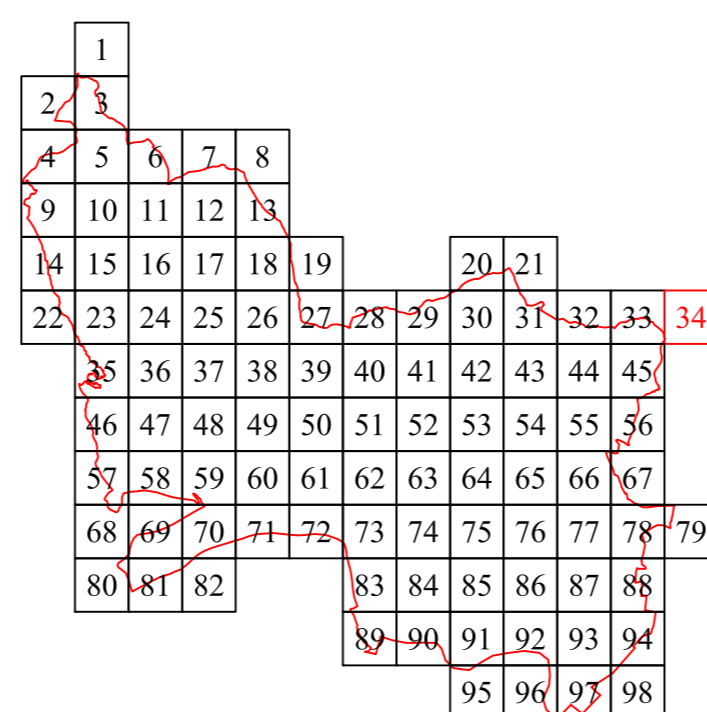

UAT Soimus, Judetul Hunedoara



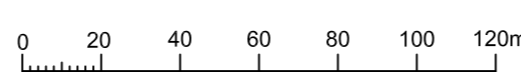
Scara 1:2000

Sistem de proiectie STEREO 70

SECTIUNEA : 34/ 98



Scara = 1:2000
1 cm pe plan = 20 m pe teren



LEGENDĂ

ȘOIMUȘ	Denumire localitate
	Limita UAT
	Limita sector cadastral
	Limita intravilan
	Numar sector cadastral
Comuna Branisca	Vecini

S.C. CORNEL & CORNEL TOPOEXIM S.R.L.		AGENTIA NATIONALA DE CADASTRU SI PUBLICITATE IMOBILIARA	
Proiectat	ing. Calota Elena Gabriela	Scara 1:2000	Lucrari de inregistrare sistematica a imobilelor in Sistemul Integrat de Cadastru si Carte funciara UAT SOIMUS
Măsurat	ing. Nagy Stefan		
Calculat	ing. Dan Valentin	Data Decembrie 2021	
Editat	ing. Marin Dorina		
Aprobat	ing. Mogos Daniel Constantin		