


PLAN CADASTRAL DE ANSAMBLU

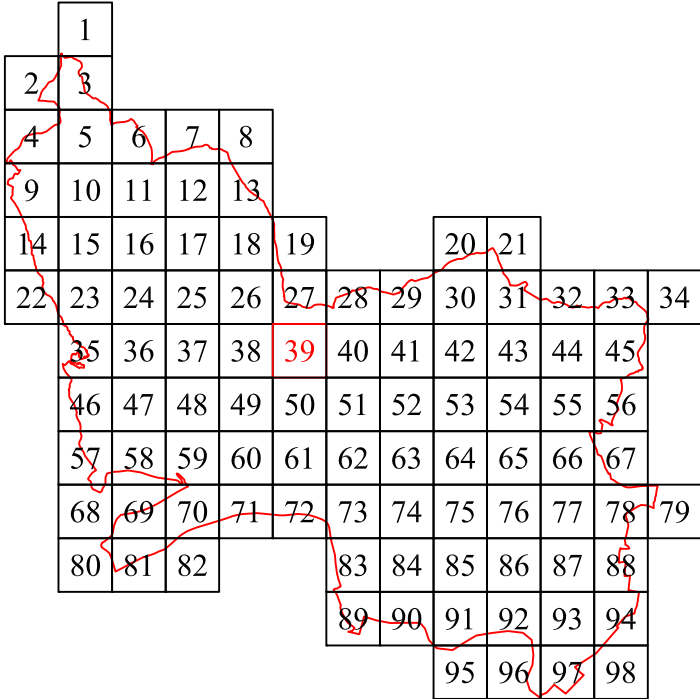
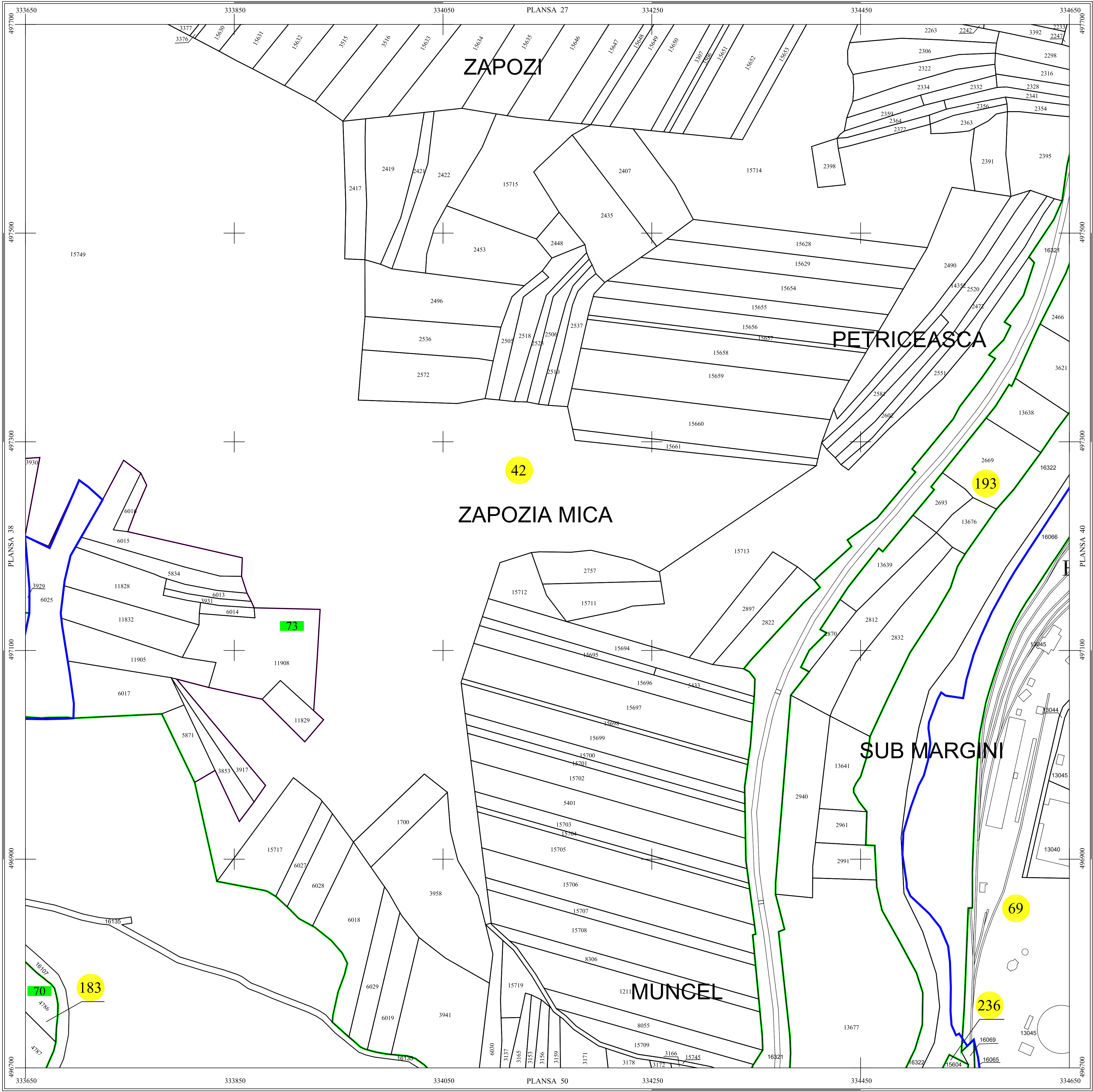
UAT Soimus, Judetul Hunedoara



Scara 1:2000

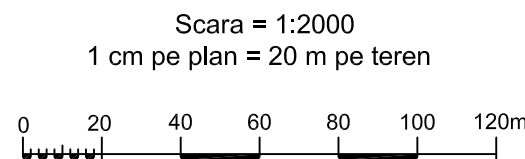
Sistem de proiectie STEREO 70

SECTIUNEA : 39/ 98



LEGENDĂ

ȘOI MUȘ	Denumire localitate
—	Limita UAT
—	Limita sector cadastral
—	Limita intravilan
●	Numar sector cadastral
Comuna Branisca	Vecini



S.C. CORNEL & CORNEL TOPOEXIM S.R.L.			AGENTIA NATIONALA DE CADASTRU SI PUBLICITATE IMOBILIARA	
Proiectat	ing. Calota Elena Gabriela		Scara 1:2000	Lucrari de inregistrare sistematica a imobilelor in Sistemul Integrat de Cadastru si Carte funciara UAT SOIMUS
Măsurat	ing. Nagy Stefan			
Calculat	ing. Dan Valentin			
Editat	ing. Marin Dorina		Data Decembrie 2021	
Aprobat	ing. Mogos Daniel Constantin			