

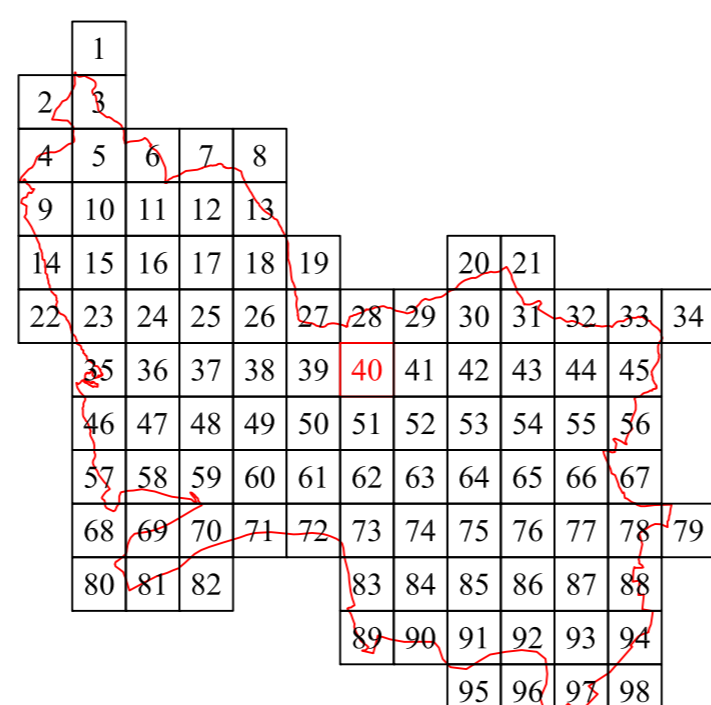
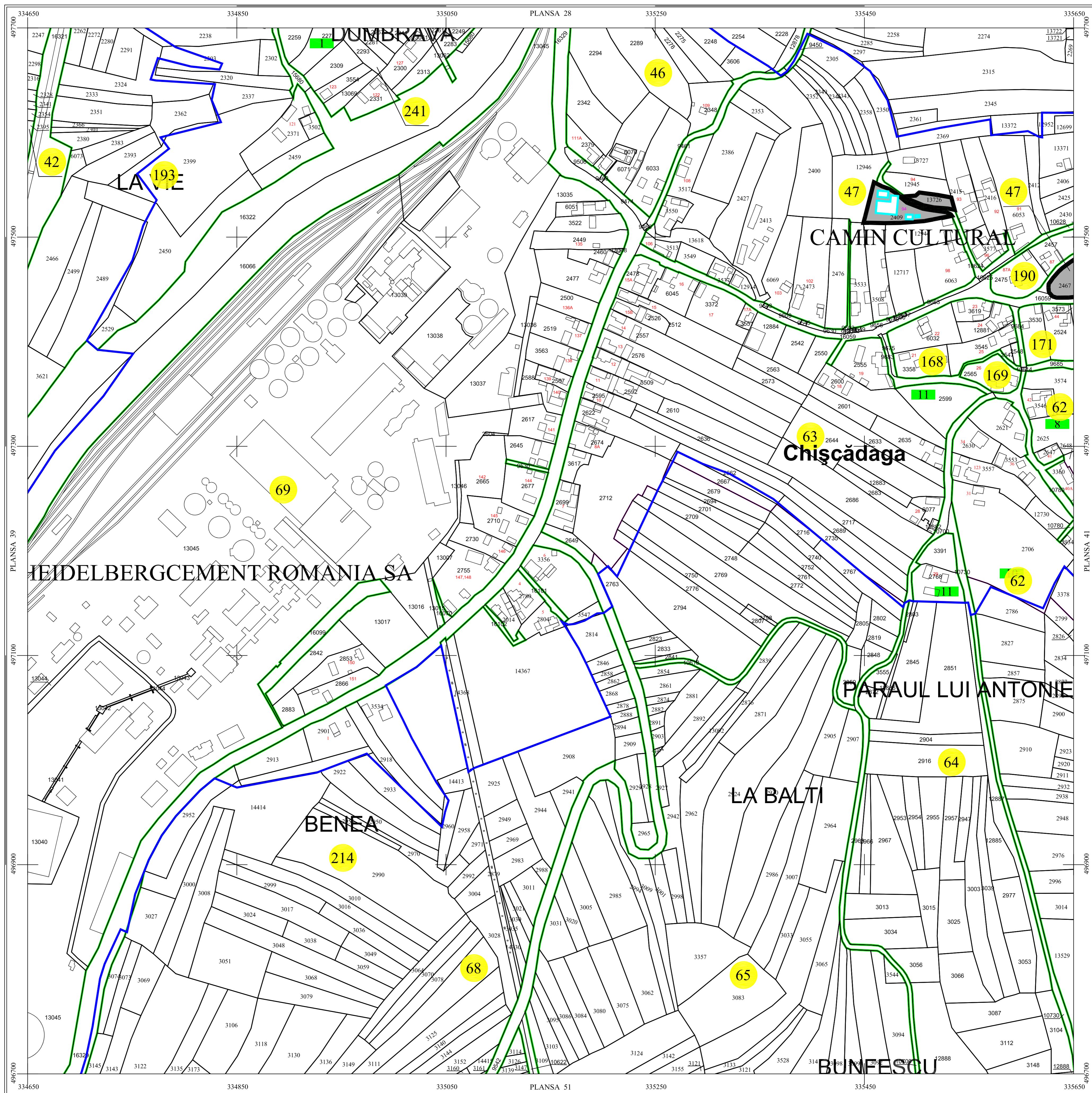

PLAN CADASTRAL DE ANSAMBLU

UAT Soimus, Judetul Hunedoara

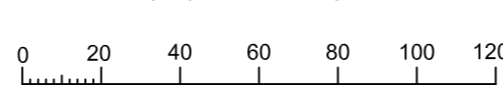
Scara 1:2000

Sistem de proiectie STEREO 70

SECTIUNEA : 40/ 98



Scara = 1:2000
1 cm pe plan = 20 m pe teren



LEGENDĂ

SOIMUS	Denumire localitate
	Limita UAT
	Limita sector cadastral
	Limita intravilan
	Numar sector cadastral
Comuna Branisca	Vecini

S.C. CORNEL & CORNEL TOPOEXIM S.R.L.		AGENTIA NATIONALA DE CADASTRU SI PUBLICITATE IMOBILIARA	
Proiectat ing. Calota Elena Gabriela		Lucrari de inregistrare sistematica a imobilelor in Sistemul Integrat de Cadastru si Carte funciara UAT SOIMUS	
Măsurat ing. Nagy Stefan		Scara 1:2000	
Calculat ing. Dan Valentin		Data Decembrie 2021	
Editat ing. Marin Dorina			
Aprobat ing. Mogos Daniel Constantin			